



Government Gazette

OF THE STATE OF
NEW SOUTH WALES

Number 172
Friday, 13 December 2013

Published under authority by the Department of Premier and Cabinet

LEGISLATION

Online notification of the making of statutory instruments

Week beginning 2 December 2013

THE following instruments were officially notified on the NSW legislation website (www.legislation.nsw.gov.au) on the dates indicated:

Proclamations commencing Acts

Community Housing Providers (Adoption of National Law) Act 2012 No 59 (2013-674) — published LW 6 December 2013

Crimes (Administration of Sentences) Amendment Act 2008 No 108 (2013-686) — published LW 6 December 2013

Security Industry Amendment (Licences) Act 2013 No 68 (2013-675) — published LW 6 December 2013

Regulations and other statutory instruments

Child Protection (Working with Children) Amendment (Miscellaneous) Regulation 2013 (2013-676) — published LW 6 December 2013

Firearms Amendment (Provisional Licensees) Regulation 2013 (2013-677) — published LW 6 December 2013

Fisheries Management (Aquaculture) Amendment (Movement of Oysters) Regulation 2013 (2013-678) — published LW 6 December 2013

Native Vegetation Amendment (Local Land Services) Regulation 2013 (2013-679) — published LW 6 December 2013

Revocation of Order (2013-673) — published LW 2 December 2013

Security Industry Amendment (Consequential Amendments) Regulation 2013 (2013-680) — published LW 6 December 2013

Security Industry Amendment (Exempt Persons) Regulation (No 2) 2013 (2013-681) — published LW 6 December 2013

Environmental Planning Instruments

Pittwater Local Environmental Plan 1993 (Amendment No 97) (2013-683) — published LW 6 December 2013

State Environmental Planning Policy (Sydney Harbour Catchment) Amendment (Subdivisions in Waterways Zones) 2013 (2013-682) — published LW 6 December 2013

Tamworth Regional Local Environmental Plan 2010 (Amendment No 4) (2013-684) — published LW 6 December 2013

Wagga Wagga Local Environmental Plan 2010 (Amendment No 9) (2013-685) — published LW 6 December 2013

OFFICIAL NOTICES

Appointments

AUSTRALIAN MUSEUM TRUST ACT 1975

NSW Trade and Investment

Appointment of Trustees to the Australian Museum Trust

HER Excellency the Governor, with the advice of the Executive Council, has approved, pursuant to section 6 of the Australian Museum Trust Act 1975 the appointment of the following persons as trustees of the Australian Museum Trust from 1 January 2014 to 31 December 2016 (inclusive):

- (i) Mr David ARMSTRONG (new appointment)
- (ii) Mr Steven GREGG (new appointment)
- (iii) Ms Kim McKAY, A.O. (reappointment)
- (iv) Ms Robynne QUIGGIN (new appointment pursuant to Schedule 1 (1c))

The Hon. GEORGE SOURIS, M.P.,
Minister for Tourism, Major Events, Hospitality
and Racing and Minister for the Arts

Department of Planning

ENVIRONMENTAL PLANNING AND ASSESSMENT (LOCAL INFRASTRUCTURE CONTRIBUTIONS – PORT BOTANY AND PORT KEMBLA) DIRECTION 2013

under the
Environmental Planning and Assessment Act 1979

I, the Minister for Planning and Infrastructure, in pursuance of section 94E of the Environmental Planning and Assessment Act 1979, give the following Direction.

Dated: 6 December 2013.

Minister for Planning and Infrastructure

1. Name of Direction

This Direction is the Environmental Planning and Assessment (Local Infrastructure Contributions – Port Botany and Port Kembla) Direction 2013.

2. When Direction takes effect

This Direction takes effect, in relation to a consent authority referred to in Clause 3, on the day on which it is given to that consent authority.

3. Consent authorities to which Direction is given

This Direction is given to the following consent authorities:

- (a) the Council of the City of Botany Bay,
- (b) Randwick City Council,
- (c) Wollongong City Council.

4. Section 94A levies

A condition may not be imposed under section 94A of the Environmental Planning and Assessment Act 1979 in relation to development on land within the following areas:

- (a) Port Botany Lease Area,
- (b) Port Kembla Lease Area.

Accordingly, the maximum percentage of the proposed cost of carrying out that development that may be imposed as a levy is nil.

5. Section 94 contributions

A condition may not be imposed under section 94 of the Environmental Planning and Assessment Act 1979 for the provision, extension or augmentation of any public services or public amenities, in relation to development on land within the following areas:

- (a) Port Botany Lease Area,
- (b) Port Kembla Lease Area.

Accordingly, the maximum amount of any such contribution for that development is nil.

6. Pending applications

This Direction extends to an application for a complying development certificate made to a consent authority, but not finally determined, before this Direction takes effect.

7. Interpretation

(1) In this Direction:

- (a) **Port Botany Lease Area** means the area shown edged in red and identified as “Port Botany Lease Area” on the State Environmental Planning Policy (Port Botany and Port Kembla) 2013 Lease Area Map, and
- (b) **Port Kembla Lease Area** means the area shown edged in red and identified as “Port Kembla Lease Area” on the State Environmental Planning Policy (Port Botany and Port Kembla) 2013 Lease Area Map, and
- (c) **State Environmental Planning Policy (Port Botany and Port Kembla) 2013 Lease Area Map** has the same meaning as in State Environmental Planning Policy (Port Botany and Port Kembla) 2013.

(2) Notes in this Direction do not form part of this Direction.

Note: Section 94EC (1A) of the Environmental Planning and Assessment Act 1979 provides as follows:

The imposition of a condition by an accredited certifier as authorised by a contributions plan is subject to compliance with any directions given under section 94E (1) (a), (b) or (d) with which a council would be required to comply if issuing the complying development certificate concerned.

Roads and Maritime Services

ROAD TRANSPORT (GENERAL) ACT 2005

Notice under the Road Transport (Mass, Loading and Access) Regulation 2005

GUNDAGAI SHIRE COUNCIL pursuant to Clause 20 of the Road Transport (Mass, Loading and Access) Regulation 2005, hereby amend the Class 2 B-Double Notice 2010, as published in the *NSW Government Gazette* No. 108 on 27 August 2010 at pages 4033 to 4284, as set out in the Schedule of this Notice.

Date: 9 December 2013.

MICHAEL BRADY,
General Manager,
Gundagai Shire Council
(by delegation from the Minister for Roads)

SCHEDULE

1. Citation

This Notice may be cited as the Gundagai Shire Council B-Double (Amendment) Notice No. 02/2013.

2. Commencement

This Notice takes effect on and from the date of publication in the *NSW Government Gazette*.

3. Effect

This Notice remains in force up to and including 1 September 2015 unless it is repealed earlier.

4. Amendment

Insert the following routes for the council into the table at Appendix 1

<i>Type</i>	<i>Road No.</i>	<i>Road Name</i>	<i>Starting Point</i>	<i>Finishing Point</i>	<i>Conditions</i>
25m	SR39	Maryvale Road	Intersection of Nanangroe Road (50 metres length west to)	Unnamed State Forest service road	

ROAD TRANSPORT (VEHICLE AND DRIVER MANAGEMENT) ACT 2005

Notice under Clause 20 the Road Transport (Mass, Loading and Access) Regulation 2005

SINGLETON COUNCIL, pursuant to Clause 20 of the Road Transport (Vehicle and Driver Management) Act 2005 hereby amend the Class 2 B-Double Notice 2010, as published in the New South Wales Government Gazette No. 108 on 27 August 2010, at pages 4033 to 4284, as set out in the Schedule of this notice.

Dated: 3 December 2013.

L. HYAM,
General Manager,
Singleton Council
(by delegation from the Minister for Roads)

SCHEDULE**1. Citation**

This Notice may be cited as Singleton Council Class 2 B-Double (Amendment) Notice No. 4/2013.

2. Commencement

This Notice takes effect on the date of gazettal.

3. Effect

This Notice remains in force until 1 September 2015 unless it is amended or repealed earlier.

4. Amendment

Delete the following route from the table at Appendix 1 under the heading Singleton Council

<i>Type</i>	<i>Road No.</i>	<i>Road Name</i>	<i>Starting Point</i>	<i>Finishing Point</i>	<i>Conditions</i>
25		Boundary Street, Singleton	HW9 New England Highway	Queen Street	No B-Double travel on this route between 8.30am and 9.30am plus 3.00pm and 4.00pm on school days
25		Magpie Street, Singleton	Maison Dieu Road	Galah Crescent	

Insert the following route into the table at Appendix 1 under the heading Singleton Council

<i>Type</i>	<i>Road No.</i>	<i>Road Name</i>	<i>Starting Point</i>	<i>Finishing Point</i>	<i>Conditions</i>
25		Magpie Street, McDougalls Hill	Maison Dieu Road	New England Highway (HW9)	

ROADS ACT 1993

Notice of Dedication of Land as Public Road at
Wentworth Falls in the Blue Mountains City Council
area

Roads and Maritime Services, by its delegate, dedicates
the land described in the schedule below as public road
under section 10 of the Roads Act 1993.

T D Craig
Manager, Compulsory Acquisition & Road Dedication
Roads and Maritime Services

SCHEDULE

ALL those pieces or parcels of land situated in the Blue
Mountains City Council area, Parish of Jamison and
County of Cook, shown as:

Lots 23 to 36 and 38 to 42 inclusive Deposited Plan
1122357;

Lots 11 and 12 Deposited Plan 1034305;

Lot 11 Deposited Plan 1037698;

Lots 5 and 6, Section A, Deposited Plan 8845;

Lot 502 Deposited Plan 1122776;

Lot 11 Deposited Plan 622312;

Lots 204, 205 and 206 Deposited Plan 1123077;

Lot 2 Deposited Plan 1144281;

Lot B Deposited Plan 430665;

Lots 409 to 413 inclusive Deposited Plan 1122777;

Lots 317 to 332 inclusive Deposited Plan 1122778;

Lots 16, 17 and 19 Deposited Plan 232195;

Lots 603 and 604 Deposited Plan 1123487; and

Lot 102 Deposited Plan 1123068.

(RMS Papers: SF2012/6770/3; RO SF2012/2419/1)

ROADS ACT 1993

Notice of Dedication of Land as Public Road at Ando,
Glen Allen and Jincumbilly in the Bombala and Cooma-
Monaro Shire Council areas

Roads and Maritime Services, by its delegate, dedicates
the land described in schedules 1, 2 and 3 below as
public road under section 10 of the Roads Act 1993.

T D Craig
Manager, Compulsory Acquisition & Road Dedication
Roads and Maritime Services

SCHEDULE 1

ALL that piece or parcel of land situated in the Bombala
Council area, Parish of Jettiba and County of Wellesley,
shown as Lot 14 Deposited Plan 1103894.

SCHEDULE 2

ALL those pieces or parcels of land situated in the
Cooma-Monaro Shire Council area, Parishes of Jettiba
and Thoko and County of Wellesley, shown as Lots 16
and 17 Deposited Plan 1103894.

SCHEDULE 3

ALL those pieces or parcels of land situated in the
Bombala and Cooma-Monaro Shire Council areas,
Parishes of Wellesmore, Jettiba and County of
Wellesley, shown as Lots 12, 13 and 15 Deposited Plan
1103894.

(RMS Papers: SF2013/175800/1; RO SF2013/174073)

ROADS ACT 1993

Notice of Dedication of Land as Public Road at
Nimmitabel in the Cooma-Monaro Shire Council area

Roads and Maritime Services, by its delegate, dedicates the land described in the schedule below as public road under section 10 of the Roads Act 1993.

T D Craig
Manager, Compulsory Acquisition & Road Dedication
Roads and Maritime Services

SCHEDULE

ALL that piece or parcel of land situated in the Cooma-Monaro Shire Council area, Parish of Nimmitabel and County of Wellesley, shown as Lot 5 Deposited Plan 234306.

(RMS Papers: SF2013/175800/1; RO SF2013/174074)

ROADS ACT 1993**LAND ACQUISITION (JUST TERMS
COMPENSATION) ACT 1991**

Notice of Compulsory Acquisition and Dedication as
Public Road of Land at Pemulwuy and Wetherill Park
in the Holroyd City and Fairfield City Council areas

Roads and Maritime Services by its delegate declares, with the approval of Her Excellency the Governor, that the land described in Schedule 1 below is acquired by compulsory process under the provisions of the Land Acquisition (Just Terms Compensation) Act 1991 for the purposes of the Roads Act 1993 and further dedicates the land described in Schedules 1 and 2 below as public road under Section 10 of the Roads Act 1993.

T D Craig
Manager, Compulsory Acquisition & Road Dedication
Roads and Maritime Services

SCHEDULE 1

ALL those pieces or parcels of Crown land situated in the Holroyd City Council area, Parish of Prospect and County of Cumberland shown as:

Lot 202 Deposited Plan 1188822, being part of the land in Certificate of Title 317/752051; and

Lot 203 Deposited Plan 1188180, being the whole of the land in Certificate of Title 203/1188180.

AND ALSO ALL that piece or parcel of Crown land situated in the Fairfield City Council area, Parish of Prospect and County of Cumberland shown as:

Lot 204 Deposited Plan 1188180, being the whole of the land in Certificate of Title 204/1188180.

SCHEDULE 2

ALL that piece or parcel of land situated in the Holroyd City Council area, Parish of Prospect and County of Cumberland shown as:

Lot 108 Deposited Plan 1173277, being the whole of the land in Certificate of Title 108/1173277.

(RMS Papers: SF2013/172454; RO SF2013/145765)

Department of Trade and Investment, Regional Infrastructure and Services

MINERALS

NOTICE is given that the following applications have been received:

EXPLORATION LICENCE APPLICATIONS

(T13-1205)

No. 4943, THOMSON RESOURCES LTD (ACN 138 358 728), area of 32 units, for Group 1, dated 4 December 2013. (Cobar Mining Division).

(T13-1206)

No. 4944, SILVER CITY MINERALS LIMITED (ACN 130 933 309), area of 22 units, for Group 1, dated 9 December 2013. (Broken Hill Mining Division).

(T13-1207)

No. 4945, RIVERSTON TIN PTY LTD (ACN 164 404 988), area of 64 units, for Group 1, dated 9 December 2013. (Orange Mining Division).

The Hon. ANTHONY ROBERTS, M.P.,
Minister for Resources and Energy

NOTICE is given that the following applications have been granted:

EXPLORATION LICENCE APPLICATIONS

(T13-1114)

No. 4852, now Exploration Licence No. 8205, HILL END GOLD LIMITED (ACN 072 692 365), Counties of Phillip and Wellington, Map Sheet (8832), area of 9 units, for Group 1, dated 26 November 2013, for a term until 26 November 2016.

(T13-1115)

No. 4853, now Exploration Licence No. 8206, HILL END GOLD LIMITED (ACN 072 692 365), County of Wellington, Map Sheet (8732, 8832), area of 8 units, for Group 1, dated 26 November 2013, for a term until 26 November 2016.

The Hon. ANTHONY ROBERTS, M.P.,
Minister for Resources and Energy

NOTICE is given that the following applications have been withdrawn:

EXPLORATION LICENCE APPLICATION

(T13-1200)

No. 4939, JODAMA PTY LTD (ACN 095 440 547), County of Roxburgh, Map Sheet (8831). Withdrawal took effect on 3 December 2013.

MINING LEASE APPLICATION

(T12-1519)

Orange No. 448, LITHGOW COAL COMPANY PTY LIMITED (ACN 073 632 952), Parish of Ben Bullen, County of Roxburgh, (8931-3-N). Withdrawal took effect on 2 December 2013.

The Hon. ANTHONY ROBERTS, M.P.,
Minister for Resources and Energy

NOTICE is given that the following applications for renewal have been received:

(13-4016)

Exploration Licence No. 6357, COBAR OPERATIONS PTY LTD (ACN 103 555 853), area of 12 units. Application for renewal received 4 December 2013.

(07-0361)

Exploration Licence No. 6967, CRISTAL MINING AUSTRALIA LIMITED (ACN 009 247 858), area of 195 units. Application for renewal received 9 December 2013.

(07-0349)

Exploration Licence No. 6971, NIMROD RESOURCES LIMITED (ACN 130 842 063), area of 50 units. Application for renewal received 6 December 2013.

(12-0962)

Exploration Licence No. 6979, CARPENTARIA EXPLORATION LIMITED (ACN 095 117 981), area of 62 units. Application for renewal received 5 December 2013.

(T09-0070)

Exploration Licence No. 7423, FORTIUS MINES PTY LTD (ACN 140 151 917), area of 62 units. Application for renewal received 2 December 2013.

The Hon. ANTHONY ROBERTS, M.P.,
Minister for Resources and Energy

RENEWAL OF CERTAIN AUTHORITIES

NOTICE is given that the following authorities have been renewed:

(12-3676)

Authorisation No. 404, CENTENNIAL MANDALONG PTY LIMITED (ACN 101 508 892), County of Northumberland, Map Sheet (9131), area of 2143 hectares, for a further term until 31 July 2017. Renewal effective on and from 22 October 2013.

(Z06-0070)

Exploration Licence No. 6591, CAPITAL MINING LIMITED (ACN 104 551 171), County of Gipps, Map Sheet (8430), area of 12 units, for a further term until 28 June 2014. Renewal effective on and from 19 November 2013.

(Z12-1606)

Exploration Licence No. 7517, COALPAC PTY LIMITED (ACN 003 558 914), Counties of Cook and Roxburgh, Map Sheet (8931), area of 1803 hectares, for a further term until 16 April 2014. Renewal effective on and from 18 November 2013.

The Hon. ANTHONY ROBERTS, M.P.,
Minister for Resources and Energy

**CANCELLATION OF AUTHORITY AT
REQUEST OF HOLDER**

NOTICE is given that the following authority has been cancelled:

(T10-0117)

Exploration Licence No. 7606, EMX EXPLORATION PTY LTD (ACN 139 612 427), County of Mootwingee and County of Yantara, Map Sheet (7337), area of 49 units. Cancellation took effect on 3 December 2013.

The Hon. ANTHONY ROBERTS, M.P.,
Minister for Resources and Energy

PART CANCELLATION

NOTICE is given that the following authority has been cancelled in part:

(T12-1136)

Exploration Licence No. 8011, THOMSON RESOURCES LTD (ACN 138 358 728).

Description of area cancelled:

An area of 42 units has been cancelled. For further information contact Titles Branch.

Part cancellation took effect on 19 November 2013.

The authority now embraces an area of 58 units.

The Hon. ANTHONY ROBERTS, M.P.,
Minister for Resources and Energy

NOTICE is given that the following applications have been received:

REQUEST FOR TRANSFER OF AUTHORITY

(07/0086)

Exploration Licence No. 6803, ARASTRA EXPLORATION PTY LTD, (ACN 085 025 798) to EMX EXPLORATION PTY LTD, (ACN 139 612 427), County of Yungnulgra, area of 53 units. Application for Transfer was received on 5 November 2013.

(13/3939)

Exploration Licence No. 6955, ISABELLA MINERALS PTY LTD, (ACN 125 035 841) to PEELWOOD PTY LTD, (ACN 158 043 059), County of Georgiana, area of 6 units. Application for Transfer was received on 4 November 2013.

(13/3939)

Exploration Licence No. 2934, ISABELLA MINERALS PTY LTD, (ACN 125 035 841) to PEELWOOD PTY LTD, (ACN 158 043 059), County of Georgiana, area of 6 units. Application for Transfer was received on 4 November 2013.

(13/3939)

Exploration Licence No. 6831, ISABELLA MINERALS PTY LTD, (ACN 125 035 841) to PEELWOOD PTY LTD, (ACN 158 043 059), County of Georgiana, area of 12 units. Application for Transfer was received on 4 November 2013.

The Hon. ANTHONY ROBERTS, M.P.,
Minister for Resources and Energy

PRIMARY INDUSTRIES

BELGENNY FARM

Retrospective Instrument of Appointment of Trustees of the Belgenny Farm Trust

I, KATRINA ANN HODGKINSON, M.P., Minister for Primary Industries, pursuant to the clause of the Belgenny Farm Trust Deed dated 24 May 1993 (as amended) specified in Column 1 of the Schedule to this instrument, hereby appoint the person named opposite in Column 2 of the Schedule to this instrument, as a trustee of the Belgenny Farm Agricultural Heritage Centre Trust for a term commencing on 1 May 2012 until the date of this appointment.

SCHEDULE

<i>Column 1</i>	<i>Column 2</i>
7 (a)	Cameron ARCHER
7 (h)	Roger GILES
7 (c)	Mark STANHAM

Dated this 22nd day of November 2013.

KATRINA ANN HODGKINSON, M.P.,
Minister for Primary Industries

BELGENNY FARM

Instrument of Appointment of Trustees of the Belgenny Farm Trust

I, KATRINA ANN HODGKINSON, M.P., Minister for Primary Industries, pursuant to the clause of the Belgenny Farm Trust Deed dated 24 May 1993 (as amended) specified in Column 1 of the Schedule to this instrument, hereby appoint the person named opposite in Column 2 of the Schedule to this instrument, as a trustee of the Belgenny Farm Agricultural Heritage Centre Trust for a term commencing on the date in Column 3 of the Schedule to this instrument until 30 November 2014.

SCHEDULE

<i>Column 1</i>	<i>Column 2</i>	<i>Column 3</i>
7 (a)	Cameron ARCHER	Date of appointment
7 (h)	Kate Lorimer-WARD	Date of appointment
7 (j)	Roger GILES	Date of appointment
7 (c)	Jodie DEAN	Date of appointment
7 (f)	Mark STANHAM	Date of appointment
7 (d)	Therese FEDELI	Date of appointment
7 (j)	Steve WHITE	Date of appointment
7 (e)	Scott HILL	Date of appointment

Dated this 22nd day of November 2013.

KATRINA ANN HODGKINSON, M.P.,
Minister for Primary Industries

ANIMAL DISEASES AND ANIMAL PESTS (EMERGENCY OUTBREAKS) ACT 1991

Section 28

2nd Further Extension of Importation Order – Abalone (No. 10)

I, JULIET ANNE CORISH, Deputy Chief Veterinary Officer, with the powers the Minister has delegated to me pursuant to section 67 of the Animal Diseases and Animal Pests (Emergency Outbreaks) Act 1991 ('the Act') and pursuant to sections 28 and 29 of the Act extend the operation of the importation order titled "Importation Order – Abalone (No. 10)" dated 20 September 2013 and published in the *NSW Government Gazette* No. 115 on 23 September 2013 at pages 4177-4179 for a further period of 30 days from the date this notice is published in the Gazette.

Dated this 10th day of December 2013.

JULIET ANNE CORISH,
Deputy Chief Veterinary Officer

Note: The importation order titled "Importation Order – Abalone (No. 10)" dated 20 September 2013, was previously extended by the extension notice titled "Further Extension of Importation Order – Abalone (No. 10)" dated 12 November 2013 and published in *NSW Government Gazette* No. 157 on 15 November 2013 at page 5280.

Emergency Animal Disease Outbreak (Hendra Virus) Instrument of Revocation 2013

under the

Animal Diseases and Animal Pests (Emergency Outbreaks) Act 1991

I, MICHAEL BULLEN, Acting Director-General of the Department of Primary Industries, with the powers the Minister has delegated to me under section 67 of the Animal Diseases and Animal Pests (Emergency Outbreaks) Act 1991 ("the Act") and pursuant to section 76 of the Act and section 43 of the Interpretation Act 1987, make the following Instrument of Revocation.

Dated this 8th day of December 2013.

MICHAEL BULLEN,
Acting Director General,
Department of Primary Industries,
(an office within the Department of Trade and Investment, Regional Infrastructure and Services)

1. Name of Instrument

This Instrument is the Emergency Animal Disease Outbreak (Hendra Virus) Instrument of Revocation 2013.

2. Commencement

This Instrument commences on the date on which it is signed.

3. Revocation

Pursuant to section 76 of the Act, the Order titled "Certification that an Outbreak of the Emergency Animal Disease Hendra Virus exists in part of New South Wales", dated 15 July 2013 and published in *NSW Government Gazette* No. 91 on 15 July 2013 at page 3497 is revoked, as is any Order revived as a result of this revocation.

FISHERIES MANAGEMENT ACT 1994

Instrument of Determination –
Total Allowable Catch for Abalone

I, KATRINA ANN HODGKINSON, M.P., Minister for Primary Industries, pursuant to section 33 of the Fisheries Management Act 1994 (“the Act”), provide notice that the Total Allowable Catch Setting and Review Committee established under section 26 of the Act:

1. pursuant to sections 28 and 33 of the Act, revokes the determination titled “Instrument of Determination – Total Allowable Catch for Abalone” dated 30 June 2013 and published in *NSW Government Gazette* No. 86 of 3 July 2013 at page 3299 and any determination revived as a result of this revocation; and
2. pursuant to section 28 of the Act and Clause 14 of the Appendix to the Fisheries Management (Abalone Share Management Plan) Regulation 2000, determines that the total allowable catch for abalone for the fishing period beginning 1 January 2014 and ending 31 December 2014 (both dates inclusive) is 125 tonnes.

This Instrument of Determination takes effect on 1 January 2014.

Dated this 6th day of December 2013.

KATRINA ANN HODGKINSON, M.P.,
Minister for Primary Industries

PLANT DISEASES (BANANA BUNCHY TOP VIRUS AND PANAMA DISEASE) ORDER 2013

under the

Plant Diseases Act 1924

I, BRUCE MORGAN CHRISTIE, Executive Director, Biosecurity NSW, with the delegated authority of the Minister for Primary Industries in pursuance of section 3A of the Plant Diseases Act 1924 (“the Act”) and in pursuance of sections 3 (2) and 5A of the Act, for the purpose of lessening the risk of the diseases Banana Bunchy Top Virus and Panama Disease and preventing those diseases being harboured, make the following Order.

Dated this 5th day of December 2013.

BRUCE MORGAN CHRISTIE,
Executive Director, Biosecurity NSW,
Department of Primary Industries
(an office within the Department of Trade and
Investment, Regional Infrastructure and Services)

Plant Diseases (Banana Bunchy Top Virus and Panama Disease) Order 2013

under the

Plant Diseases Act 1924

1. Name of Order

This Order is the Plant Diseases (Banana Bunchy Top Virus and Panama Disease) Order 2013.

2. Commencement

This Order commences on the date it is published in the *NSW Government Gazette*.

3. Definitions

In this Order:

appropriate person means:

- (a) an owner or occupier of land or premises on which Musaceae plants are grown, or
- (b) a person in possession of Musaceae propagative material.

banana aphid means the pest *Pentalonia nigronervosa*.

Banana Bunchy Top Virus means the virus belonging to the genus *Babuvirus*, family Nanoviridae that infects *Musaceae* spp. causing the symptoms commonly referred to as bunchy top.

Clean Planting Material Scheme means the tissue culture and nursery accreditation scheme administered jointly by the Australian Banana Grower’s Council and the State and Territory governments of New South Wales, the Northern Territory, Queensland and Western Australia.

Certification Assurance Arrangement means an arrangement approved by the Department which enables a business accredited under the arrangement to certify that certain quarantine requirements have been satisfied for the movement of host produce to interstate and intrastate markets.

Note: The Production, inspection and dispatch of Banana host produce within the NSW Banana Protected Area for the cut flower trade (CA-08) is an example of a Certification Assurance Arrangement.

Musaceae plant means a plant of the family *Musaceae*.

Musaceae plant product means any plant product derived from a *Musaceae* plant but does not include processed food or fibre products.

Musaceae propagative material means any *Musaceae* plant or part of a *Musaceae* plant to be used for propagation or planting, and includes an individual organism of the family *Musaceae* and mats consisting of several pseudo stems connected by vascular tissue.

Panama disease means the disease caused by the fungus *Fusarium oxysporum* f.sp. *cubense*.

Plant Health Assurance Certificate means a certificate (known as a Plant Health Assurance Certificate) issued by a business accredited under a Certification Assurance Arrangement.

Plant Health Certificate means a document (known as a Plant Health Certificate) issued by:

- (a) an inspector or person authorised under section 11 (3) of the Act; or
- (b) a person authorised to issue such a certificate under a law of another State or Territory that relates to plant health biosecurity.

the Act means the Plant Diseases Act 1924.

Note: *Department* and *plant* have the same meaning as in the Act.

4. Revocation of Order OR102

Pursuant to sections 3 (2) and 5A of the Act, the Order titled “Order OR102 Treatment and eradication of banana diseases and pests within the NSW Banana Protected Area” published in *NSW Government Gazette* No. 21 on 23 January 2009 at pages 461-463 is revoked, as is any Order revived as a result of this revocation.

5. Application of Order

- (1) Pursuant to section 5A (2) (a) of the Act, this Order is limited in its application to the Banana Protected Area being that part of the State specified in Schedule 1.
- (2) The map in Schedule 2 is for information purposes and does not limit the description of the Banana Protected Area in Schedule 1.

6. Prohibitions on the movement and planting of Musaceae propagative material

- (1) Pursuant to section 5A (1) (a) of the Act, an appropriate person must ensure that Musaceae propagative material is not moved into or planted within the local government areas of Bellingen, Clarence Valley, Coffs Harbour, Kyogle, Nambucca, Richmond Valley or that part of the Kempsey local government area described in Schedule 1, if the Musaceae propagative material has been sourced from within the local government areas of Ballina, Byron, Lismore or Tweed.
- (2) Pursuant to section 5A (1) (a) of the Act and subject to subclause (1) above, an appropriate person must ensure that Musaceae propagative material is not planted or moved within the Banana Protected Area unless:
 - (a) an inspector or person authorised pursuant to section 11 (3) of the Act has been notified in writing of the proposed movement or planting; and
 - (b) written acknowledgement of the notification referred to in subclause (a) above has been issued by an inspector or person authorised pursuant to section 11 (3) of the Act within the previous six months; and
 - (c) the Musaceae propagative material:
 - i. is tissue culture produced in accordance with the requirements of the Clean Planting Material Scheme; or
 - ii. a plantlet from tissue culture propagated by a nursery within the Banana Protected Area that is accredited under the Clean Planting Material Scheme; or
 - iii. has been sourced from an area within the Banana Protected Area that is at least 1000m from an infestation of Banana Bunchy Top Virus; and
 - (d) the Musaceae propagative material has been sourced from an area not known to be infested with Panama disease.
- (3) The written notification referred to in subclause (2)
 - (a) must include the following details:
 - (a) The full name, postal or email address and contact telephone number of the person proposing to plant or move the Musaceae propagative material; and
 - (b) The full name, postal or email address and contact telephone number of the person who is to supply the Musaceae propagative material; and
 - (c) The physical address, including lot and deposited plan number, where the Musaceae propagative material that is proposed to be moved or planted will be sourced from; and

(d) The physical address, including lot and deposited plan number, where the Musaceae propagative material is proposed to be moved to or planted; and

(e) The variety and number of each variety of Musaceae propagative material that is proposed to be moved or planted.

- (4) Subclause (2) (d) does not apply to the proposed movement or planting of Musaceae propagative material within the local government areas of Byron and Tweed if the propagative material is of a Panama disease resistant variety.

7. Land to be kept free of vegetation

Pursuant to section 5A (1) (a) of the Act, an appropriate person must ensure that the ground within one (1) metre of Musaceae propagative material is kept free of all vegetation higher than 30 centimetres.

8. Destruction of Banana aphids and infected Musaceae plants

Pursuant to section 5A (1) (a) of the Act, if an appropriate person is aware or ought to be aware that Musaceae propagative material is infected with Banana Bunchy Top Virus, the appropriate person must ensure that:

- (a) all banana aphids infesting the Musaceae propagative material are destroyed within three (3) days; and
- (b) immediately following the destruction of the banana aphids, the infected Musaceae propagative material is destroyed.

9. Limitations on the movement of Musaceae plant product

(1) An appropriate person must ensure that Musaceae plant product is not moved within or out of the Banana Protected Area unless:

- (a) the Musaceae plant product is fruit, bells or leaves of a non-seeded Musaceae species and is free of Banana Bunchy Top Virus and soil; or
- (b) the Musaceae plant product is fruiting pseudo stems, bells or leaves of a seeded Musaceae species, is free of Banana Bunchy Top Virus and soil, and is accompanied by a Plant Health Certificate or a Plant Health Assurance Certificate issued under a Certification Assurance Arrangement.

(2) In this clause, *appropriate person* includes a person in possession of Musaceae plant product.

SCHEDULE 1

Banana Protected Area

The Local Government Areas of:

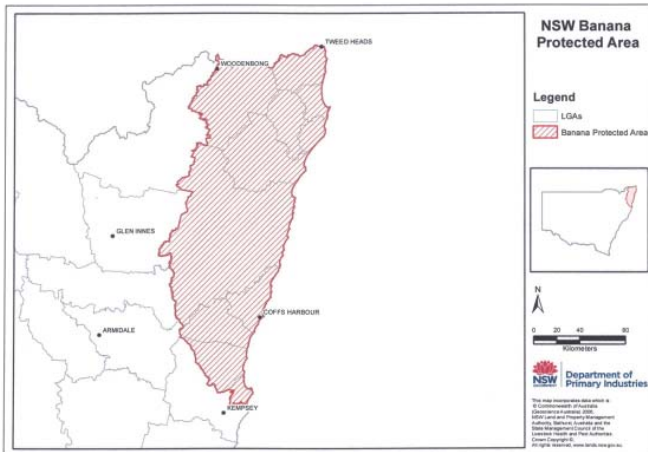
Ballina	Bellingen	Byron
Clarence Valley	Coffs Harbour	Kyogle
Lismore	Nambucca	Richmond Valley
Tweed		

and

that part of the Kempsey Local Government Area that is comprised of the parishes of:

1. Clybucca, Yarrahapinni, Cooroobongatti, and Barryaganyatti within the County of Dudley; and
2. The parish of Arakoon within the County of Macquarie.

SCHEDULE 2
Map of Banana Protected Area



Note: The Department's reference for this Order is OR117.
The maximum penalty for an offence under section 26 (1) of the Act is currently \$11 000.
For further information contact the Department of Primary Industries on (02) 6391 3384.

PLANT DISEASES (ORANGE STEM PITTING STRAINS OF TRISTEZA VIRUS) ORDER 2013

ERRATUM

THE Plant Diseases (Orange Stem Pitting Strains of Tristeza Virus) Order 2013 under the Plant Diseases Act 1924 published in the *NSW Government Gazette* No. 159 of 22 November 2013, folio 5323, contained an error in the date referred to in paragraph 2 of that Order –

Paragraph 2 of that Order refers to:

“30th day of November 2013”

this is incorrect. This should read:

“30th day of October 2013”

This erratum now corrects that error and the gazettal date remains 22 November 2013.

LANDS

ARMIDALE CROWN LANDS OFFICE
108 Faulkner Street (PO Box 199A), Armidale NSW 2350
Phone: (02) 6770 3100 Fax (02) 6771 5348

**NOTICE OF PURPOSE OTHER THAN THE
DECLARED PURPOSE PURSUANT TO SECTION
34A(2) OF THE CROWN LANDS ACT 1989**

PURSUANT to section 34A(2)(b) of the Crown Lands Act 1989, the Crown reserve with the declared public purpose specified in Column 2 of the Schedules, is to be used or occupied for a purpose other than the declared purpose specified in Column 1 of the Schedules.

ANDREW STONER, M.P.,
Minister for Regional Infrastructure and Services

SCHEDULE 1

<i>Column 1</i>	<i>Column 2</i>
Grazing (Relevant Interest - Section 34A Licence - RI 514898).	Reserve No.: 85377. Public Purpose: Public recreation. Notified: 25 June 1965. File No.: 13/10043.

SCHEDULE 2

<i>Column 1</i>	<i>Column 2</i>
Grazing (Relevant Interest - Section 34A Licence - RI 514898).	Reserve No.: 96073. Public Purpose: Future public requirements. Notified: 11 June 1982. File No.: 13/10043.

SCHEDULE 3

<i>Column 1</i>	<i>Column 2</i>
Grazing (Relevant Interest - Section 34A Licence - RI 514898).	Dedication No.: 1000691. Public Purpose: General cemetery. Notified: 1 October 1895. File No.: 13/10043.

GRAFTON OFFICE
49-51 Victoria Street, Grafton NSW 2460
(PO Box 2185, Dangar NSW 2309)
Phone: 1300 886 235 Fax: (02) 6642 5375

NOTIFICATION OF CLOSING OF A ROAD

IN pursuance of the provisions of the Roads Act 1993, the road hereunder described is closed and the lands comprised therein cease to be public road and the rights of passage and access that previously existed in relation to the road is extinguished. Upon closing, title to the land, comprising the former public road, vests in the body specified in the Schedule hereunder.

ANDREW STONER, M.P.,
 Minister for Regional Infrastructure and Services

Description

*Parish – Tyndale; County – Clarence;
 Land District – Grafton; L.G.A. – Clarence Valley*

Road Closed: Lot 1, DP 1190593.

File No.: GF05 H 442.

Schedule

On closing, the land within Lot 1, DP 1190593 remains vested in the State of New South Wales as Crown land.

Description

*Parish – Broadwater; County – Rous;
 Land District – Lismore; L.G.A. – Ballina*

Road Closed: Lots 10-11, DP 1150046 (Lot 10 revoked this day from Reserve 755691 for future public requirements, notified 29th June 2007).

File No.: GF02 H 413.

Schedule

On closing, the land within Lots 10-11, DP 1150046 remains vested in the State of New South Wales as Crown land.

Description

*Parishes – Mount Pleasant and Tun Cooy;
 County – Stapylton;
 Land District – Moree; L.G.A. – Moree Plains*

Road Closed: Lots 1-2, DP 1187975.

File No.: ME06 H 130.

Schedule

On closing, the land within Lots 1-2, DP 1187975 remains vested in the State of New South Wales as Crown land.

Description

*Parish – Narrabri; County – Nandewar;
 Land District – Narrabri; L.G.A. – Narrabri*

Road Closed: Lot 1, DP 1190633.

File No.: 13/04307.

Schedule

On closing, the land within Lot 1, DP 1190633 remains vested in the State of New South Wales as Crown land.

Description

*Parish – Narrabri; County – Nandewar;
 Land District – Narrabri; L.G.A. – Narrabri*

Road Closed: Lot 2, DP 1190634.

File No.: 13/04307.

Schedule

On closing, the land within Lot 2, DP 1190634 remains vested in the State of New South Wales as Crown land.

Description

*Parishes – Manamoi and Dobikin; County – Jamison;
 Land District – Narrabri; L.G.A. – Narrabri*

Road Closed: Lot 7, DP 1188534 and Lot 6, DP 1188719.

File No.: ME05 H 325.

Schedule

On closing, the land within Lot 7, DP 1188534 and Lot 6, DP 1188719 remains vested in the State of New South Wales as Crown land.

Description

*Parish – Tippereena; County – Nandewar;
 Land District – Narrabri; L.G.A. – Narrabri*

Road Closed: Lots 1-2, DP 1190376.

File No.: 13/03850.

Schedule

On closing, the land within Lots 1-2, DP 1190376 remains vested in the State of New South Wales as Crown land.

Description

*Parish – Bald Nob; County – Gough;
 Land District – Glen Innes;
 L.G.A. – Glen Innes Severn Shire*

Road Closed: Lot 1, DP 1188117.

File No.: 07/2544.

Schedule

On closing, the land within Lot 1, DP 1188117 remains vested in the State of New South Wales as Crown land.

Description

*Parish – Bald Nob; County – Gough;
 Land District – Glen Innes;
 L.G.A. – Glen Innes Severn Shire*

Road Closed: Lot 2, DP 1188117.

File No.: 07/2544.

Schedule

On closing, the land within Lot 2, DP 1188117 remains vested in the State of New South Wales as Crown land.

Description	Schedule
<p style="text-align: center;"><i>Parish – Batlow; County – Wynyard; Land District – Tumut; L.G.A. – Tumut</i></p> <p>Road Closed: Lot 1, DP 1190195.</p> <p>File No.: WA07 H 442.</p> <p style="text-align: center;">Schedule</p> <p>On closing, the land within Lot 1, DP 1190195 remains vested in the State of New South Wales as Crown land.</p>	<p>On closing, the land within Lot 3, DP 1189359 remains vested in the State of New South Wales as Crown land.</p>
<p style="text-align: center;">Description</p> <p style="text-align: center;"><i>Parish – Wollumbin; County – Rous; Land District – Murwillumbah; L.G.A. – Tweed</i></p> <p>Road Closed: Lots 1-2, DP 1190806.</p> <p>File No.: 07/5099.</p> <p style="text-align: center;">Schedule</p> <p>On closing, the land within Lots 1-2, DP 1190806 remains vested in the State of New South Wales as Crown land.</p>	<p style="text-align: center;">Description</p> <p style="text-align: center;"><i>Parish – Lorne; County – Macquarie; Land District – Port Macquarie; L.G.A. – Port Macquarie-Hastings</i></p> <p>Road Closed: Lot 1, DP 1189435 (subject to easement/ right of carriageway created by Deposited Plan 1189435).</p> <p>File No.: 07/4173.</p> <p style="text-align: center;">Schedule</p> <p>On closing, the land within Lot 1, DP 1189435 remains vested in the State of New South Wales as Crown land.</p>
<p style="text-align: center;">Description</p> <p style="text-align: center;"><i>Parish – Wollumbin; County – Rous; Land District – Murwillumbah; L.G.A. – Tweed</i></p> <p>Road Closed: Lot 1, DP 1190850.</p> <p>File No.: 07/3215.</p> <p style="text-align: center;">Schedule</p> <p>On closing, the land within Lot 1, DP 1190850 remains vested in the State of New South Wales as Crown land.</p>	<p style="text-align: center;">Description</p> <p style="text-align: center;"><i>Parish – Mannus; County – Selwyn; Land District – Tumbarumba; L.G.A. – Tumbarumba</i></p> <p>Road Closed: Lot 1, DP 1190374.</p> <p>File No.: WA07 H 195.</p> <p style="text-align: center;">Schedule</p> <p>On closing, the land within Lot 1, DP 1190374 remains vested in the State of New South Wales as Crown land.</p>
<p style="text-align: center;">Description</p> <p style="text-align: center;"><i>Parish – Hillas; County – Wynyard; Land District – Tumbarumba; L.G.A. – Tumut</i></p> <p>Road Closed: Lot 1, DP 1190082 (subject to right of carriageway 30.175 wide created by DP 1190082).</p> <p>File No.: WA06 H 163.</p> <p style="text-align: center;">Schedule</p> <p>On closing, the land within Lot 1, DP 1190082 remains vested in the State of New South Wales as Crown land.</p>	<p style="text-align: center;">Description</p> <p style="text-align: center;"><i>Parish – Moorabark; County – Macquarie; Land District – Forbes River; L.G.A. – Port Macquarie-Hastings</i></p> <p>Road Closed: Lot 1, DP 1183222 (subject to restriction as to use of land Deposited Plan 1183222).</p> <p>File No.: TE06 H 232.</p> <p style="text-align: center;">Schedule</p> <p>On closing, the land within Lot 1, DP 1183222 remains vested in the State of New South Wales as Crown land.</p>
<p style="text-align: center;">Description</p> <p style="text-align: center;"><i>Parishes – Wondalga and Adelong; County – Wynyard; Land District – Tumut; L.G.A. – Tumut</i></p> <p>Road Closed: Lot 1, DP 1189086.</p> <p>File No.: WA07 H 457.</p> <p style="text-align: center;">Schedule</p> <p>On closing, the land within Lot 1, DP 1189086 remains vested in the State of New South Wales as Crown land.</p>	<p style="text-align: center;">Description</p> <p style="text-align: center;"><i>Parish – Cookardina; County – Goulburn; Land District – Albury; L.G.A. – Greater Hume</i></p> <p>Road Closed: Lot 1, DP 1189054.</p> <p>File No.: 13/11445.</p> <p style="text-align: center;">Schedule</p> <p>On closing, the land within Lot 1, DP 1189054 remains vested in the State of New South Wales as Crown land.</p>
<p style="text-align: center;">Description</p> <p style="text-align: center;"><i>Parish – Bingara; County – Murchison; Land District – Bingara; L.G.A. – Gwydir</i></p> <p>Road Closed: Lot 3, DP 1189359.</p> <p>File No.: ME05 H 140.</p>	<p style="text-align: center;">Description</p> <p style="text-align: center;"><i>Parish – Ellangowan; County – Richmond; Land District – Casino; L.G.A. – Richmond Valley</i></p> <p>Road Closed: Lot 1, DP 1147905.</p> <p>File No.: GF05 H 753.</p> <p style="text-align: center;">Schedule</p> <p>On closing, the land within Lot 1, DP 1147905 remains vested in the State of New South Wales as Crown land.</p>

Description

*Parish – Guy Fawkes; County – Clarke;
Land District – Armidale; L.G.A. – Guyra*

Road Closed: Lot 1, DP 1182619.
File No.: 08/7309.

Schedule

On closing, the land within Lot 1, DP 1182619 remains vested in the State of New South Wales as Crown land.

REVOCATION OF RESERVATION OF CROWN LAND

PURSUANT to section 90 of the Crown Lands Act 1989, the reservation of Crown land specified in Column 1 of the Schedule hereunder, is revoked to the extent specified opposite thereto in Column 2 of the Schedule.

ANDREW STONER, M.P.,
Minister for Regional Infrastructure and Services

SCHEDULE

<i>Column 1</i>	<i>Column 2</i>
Land District: Lismore. Local Government Area: Ballina Shire Council. Locality: Parish Broadwater, County Rous. Reserve No.: 755691. Public Purpose: Future public requirements. Notified: 29 June 2007. Lot 7005, DP No. 1113625#, Parish Broadwater, County Rous. Lot 7004, DP No. 1113600#, Parish Broadwater, County Rous. Lot 10, DP No. 1150046, Parish Broadwater, County Rous. File No.: GF02 H 413.	The part being Lot 10, DP No. 1150046, Parish Broadwater, County Rous, of an area of 3954 square metres.

Note: On revocation, the land within Lot 10, DP 1150046 remains vested in the State of New South Wales as Crown Land.

Disclaimer: Please note that the above Lot numbers marked # are for Departmental use only.

DISSOLUTION OF RESERVE TRUST

PURSUANT to section 92(3) of the Crown Lands Act 1989, the reserve trust specified in Column 1 of the Schedules hereunder, which was established in respect of the reserve specified opposite thereto in Column 2 of the Schedules, is dissolved.

ANDREW STONER, M.P.,
Minister for Regional Infrastructure and Services

SCHEDULE 1

<i>Column 1</i>	<i>Column 2</i>
Old Library Reserve Trust.	Dedication No.: 540014. Public Purpose: Town hall site. Notified: 11 October 1895. File No.: GF87 R 32.

SCHEDULE 2

<i>Column 1</i>	<i>Column 2</i>
Old Tintenbar Council Chambers Reserve Trust.	Reserve No.: 57675. Public Purpose: Municipal purposes. Notified: 12 December 1924. File No.: GF03 R 35.

NOTICE OF PURPOSE OTHER THAN THE DECLARED PURPOSE PURSUANT TO SECTION 34A(2) OF THE CROWN LANDS ACT 1989

PURSUANT to section 34A(2)(b) of the Crown Lands Act 1989, the Crown reserve with the declared public purpose specified in Column 2 of the Schedules, is to be used or occupied for a purpose other than the declared purpose specified in Column 1 of the Schedules.

ANDREW STONER, M.P.,
Minister for Regional Infrastructure and Services

SCHEDULE 1

<i>Column 1</i>	<i>Column 2</i>
Grazing (Relevant Interest - S34A Licence 520996).	Reserve No.: 755687. Public Purpose: Future public requirements. Notified: 29 June 2007. File No.: 13/13059.

SCHEDULE 2

<i>Column 1</i>	<i>Column 2</i>
Retaining Wall, Slipway, Walkway, Pontoon and Ramp (Relevant Interest - Section 34A Licence - RI 517156).	Reserve No.: 1012188. Public Purpose: Access and public requirements, tourism purposes and environmental and heritage conservation. Notified: 18 August 2006. File No.: 13/11536.

Note: Existing reservations under the Crown Lands Act are not revoked.

SCHEDULE 3

<i>Column 1</i>	<i>Column 2</i>
Retaining Wall, Slipway, Walkway, Pontoon and Ramp (Relevant Interest - Section 34A Licence - RI 517156).	Reserve No.: 56146. Public Purpose: Generally. Notified: 11 May 1923. File No.: 13/11536.

SCHEDULE 4

<i>Column 1</i>	<i>Column 2</i>
Retaining Wall, Slipway, Walkway, Pontoon and Ramp (Relevant Interest - Section 34A Licence - RI 517156).	Reserve No.: 1011268. Public Purpose: Future public requirements. Notified: 3 February 2006. File No.: 13/11536.

**ASSIGNMENT OF CORPORATE NAME OF
RESERVE TRUST**

PURSUANT to Clause 4(3), of Schedule 8 of the Crown Lands Act 1989, the name specified in Column 1 of the Schedule hereunder, is assigned to the reserve trust constituted as trustee for the reserve specified in Column 2 of the Schedule.

ANDREW STONER, MP.,
Minister for Regional Infrastructure and Services

SCHEDULE

<i>Column 1</i>	<i>Column 2</i>
Bellwood Public Recreation (R91439) Reserve Trust.	Reserve: No.: 91439. For: Public recreation. Notified: 4 May 1979. File No.: GF79 R 28.

HAY OFFICE
126 Lachlan Street (PO Box 182), Hay NSW 2711
Phone: (02) 6990 1800 Fax: (02) 6993 1135

**NOTICE OF PURPOSE OTHER THAN THE
DECLARED PURPOSE PURSUANT TO SECTION
34A(2) OF THE CROWN LANDS ACT 1989**

PURSUANT to section 34A(2)(b) of the Crown Lands Act 1989, the Crown reserve with the declared public purpose specified in Column 2 of the Schedule, is to be used or occupied for a purpose other than the declared purpose specified in Column 1 of the Schedule.

ANDREW STONER, M.P.,
Minister for Regional Infrastructure and Services

SCHEDULE

<i>Column 1</i>	<i>Column 2</i>
Grazing (Relevant Interest - Section 34A Licence - RI 489422).	Reserve No.: 1028248. Public Purpose: Nature conservation. Notified: 2 July 2010. File No.: 11/09368.

**APPOINTMENT OF RESERVE TRUST AS TRUSTEE
OF A RESERVE**

PURSUANT to section 92(1) of the Crown Lands Act 1989, the reserve trust specified in Column 1 of the Schedule hereunder, is appointed as trustee of the reserve specified opposite thereto in Column 2 of the Schedule.

ANDREW STONER, M.P.,
Minister for Regional Infrastructure and Services

SCHEDULE

<i>Column 1</i>	<i>Column 2</i>
Berrigan Council Crown Reserves Reserve Trust.	Reserve No.: 92346. Public Purpose: Future public requirements, cemetery and crematorium. Notified: 16 May 1980. File No.: 13/13510.

**ORDER – AUTHORISATION OF ADDITIONAL
PURPOSE UNDER S121A**

PURSUANT to s121A of the Crown Lands Act 1989, I authorise by this Order, the purpose specified in Column 1 to be an additional purpose to the declared purpose of the reserves specified opposite thereto in Column 2 of the Schedule.

ANDREW STONER, M.P.,
Minister for Regional Infrastructure and Services

SCHEDULE

<i>Column 1</i>	<i>Column 2</i>
Cemetery and Crematorium.	Reserve No.: 92346. Public Purpose: Future public requirements. Notified: 16 May 1980. File No.: 13/13510.

MAITLAND OFFICE
141 Newcastle Road, East Maitland NSW 2323
(PO Box 2215, Dangar NSW 2309)
Phone: (02) 1300 886 235 Fax: (02) 4934 2252

ROADS ACT 1993

ORDER

Transfer of a Crown Road to a Council

IN pursuance of the provisions of section 151, Roads Act 1993, the Crown road specified in Schedule 1 is transferred to the Roads Authority specified in Schedule 2 hereunder, as from the date of publication of this notice and as from that date, the road specified in Schedule 1 ceases to be a Crown road.

ANDREW STONER, M.P.,
 Minister for Regional Infrastructure and Services

SCHEDULE 1

*Parish – Kincumber; County – Northumberland;
 Land District – Gosford;
 Local Government Area – Gosford*

The Crown section of public road being Karuk Road, approximately 20.115m to 30.5m wide and 585m in length, from the western boundary of Lot 2, DP 552331 to the eastern boundary of Lot 1, DP 546477 (as highlighted in the diagram below).



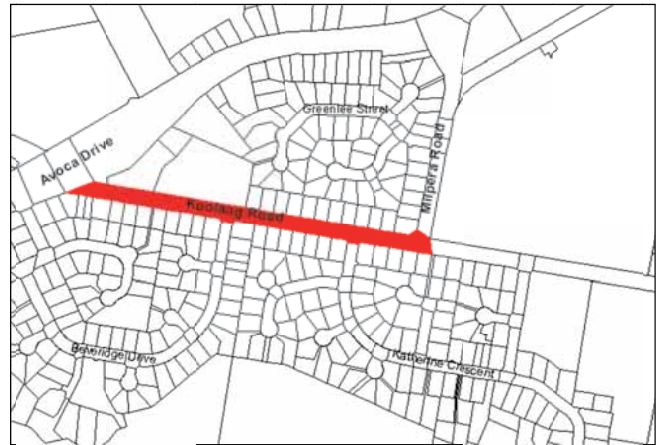
SCHEDULE 2

Roads Authority: Gosford Council.
 Council's Reference: 10591788.
 Lands File Reference: 13/13568.

SCHEDULE 1

*Parish – Kincumber; County – Northumberland;
 Land District – Gosford;
 Local Government Area – Gosford*

The Crown section of public road being Koolang Road at Green Point, approximately 20.115m wide and 505m in length, from Avoca Drive intersection to Milpera Road intersection (as highlighted in the diagram below).



SCHEDULE 2

Roads Authority: Gosford Council.
 Council's Reference: 10591788.
 Lands File Reference: 13/13566.

SCHEDULE 1

*Parish – Popran; County – Northumberland;
 Land District – Gosford;
 Local Government Area – Gosford*

The Crown section of public road being Parukala Road, Mangrove Mountain, approximately 23m wide and 1.783km in length (as highlighted in the diagram below).



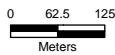
SCHEDULE 2

Roads Authority: Gosford Council.
 Council's Reference: 10591788.
 Lands File Reference: 13/13889.

SCHEDULE 1

*Parish – Eglington; County – Northumberland;
Land District – Gosford;
Local Government Area – Gosford*

The Crown section of public road being part Barnes Road, Kulnura, approximately 23m wide and 1.238km in length (as highlighted in the diagram below).



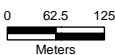
SCHEDULE 2

Roads Authority: Gosford Council.
Council's Reference: IR 11686499.
Lands File Reference: 13/14625.

SCHEDULE 1

*Parish – Kincumber; County – Northumberland;
Land District – Gosford;
Local Government Area – Gosford*

The Crown section of public road being Pomona Road, Empire Bay, approximately 20m wide and 396m in length (as highlighted in the diagram below).



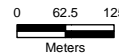
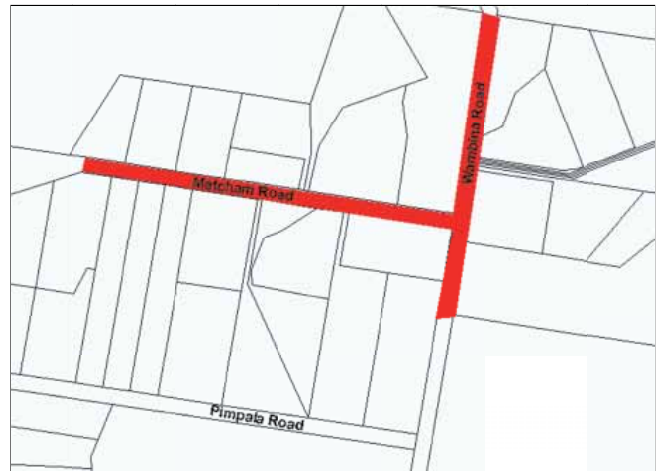
SCHEDULE 2

Roads Authority: Gosford Council.
Council's Reference: IR 11727328.
Lands File Reference: 13/14628.

SCHEDULE 1

*Parish – Kincumber; County – Northumberland;
Land District – Gosford;
Local Government Area – Gosford*

The Crown section of public roads being Matcham Road, Matcham, approximately 20m wide and 497m in length and Wambina Road, Matcham, approximately 20m wide and 413m in length (as highlighted in the diagram below).



SCHEDULE 2

Roads Authority: Gosford Council.
Council's Reference: IR 11696642.
Lands File Reference: 13/14642.

SCHEDULE 1

*Parish – Gosford; County – Northumberland;
Land District – Gosford;
Local Government Area – Gosford*

The Crown section of public roads being Kirkness Avenue, Jarrett Street (from Dwyer Street intersection to Kirkness Avenue intersection) and Compton Street at North Gosford (as highlighted in the diagram below).

MOREE OFFICE
Frome Street (PO Box 388), Moree NSW 2400
Phone: (02) 6752 5055 Fax: (02) 6752 1707

**NOTICE OF PURPOSE OTHER THAN THE
 DECLARED PURPOSE PURSUANT TO SECTION
 34A(2) OF THE CROWN LANDS ACT 1989**

PURSUANT to section 34A(2)(b) of the Crown Lands Act 1989, the Crown reserve with the declared public purpose specified in Column 2 of the Schedules, is to be used or occupied for a purpose other than the declared purpose specified in Column 1 of the Schedules.

ANDREW STONER, M.P.,
 Minister for Regional Infrastructure and Services

SCHEDULE 1

<i>Column 1</i>	<i>Column 2</i>
Agriculture and Grazing (Relevant Interest - Section 34A Licence - RI 521533).	Reserve No.: 61260. Public Purpose: Camping. Notified: 12 July 1929. File No.: 13/13325.

SCHEDULE 2

<i>Column 1</i>	<i>Column 2</i>
Agriculture and Grazing (Relevant Interest - Section 34A Licence - RI 521533).	Reserve No.: 751091. Public Purpose: Future public requirements. Notified: 29 June 2007. File No.: 13/13325.

SCHEDULE 3

<i>Column 1</i>	<i>Column 2</i>
Agriculture and Grazing (Relevant Interest - Section 34A Licence - RI 521533).	Reserve No.: 751109. Public Purpose: Future public requirements. Notified: 29 June 2007. File No.: 13/13325.

APPOINTMENT OF TRUST BOARD MEMBERS

PURSUANT to section 93 of the Crown Lands Act 1989, the persons whose names are specified in Column 1 of the Schedule hereunder, are appointed for the terms of office specified, as members of the trust board for the reserve trust specified opposite thereto in Column 2, which has been established and appointed as trustee of the reserve referred to opposite thereto in Column 3 of the Schedule.

ANDREW STONER, M.P.,
 Minister for Regional Infrastructure and Services

SCHEDULE

<i>Column 1</i>	<i>Column 2</i>	<i>Column 3</i>
Barry Edward HALL (new member).	Warialda Racecourse Trust.	Dedication No.: 1000331. Public Purpose: Racecourse. Notified: 29 December 1933. Dedication No.: 560036. Public Purpose: Racecourse. Notified: 14 June 1895. File No.: ME81 R 97-003.

Term of Office

For a term commencing 6 December 2013 and expiring
 30 September 2014.

**REVOCATION OF RESERVATION OF CROWN
 LAND**

PURSUANT to section 90 of the Crown Lands Act 1989, the reservation of Crown land specified in Column 1 of the Schedules hereunder, is revoked to the extent specified opposite thereto in Column 2 of the Schedules.

ANDREW STONER, M.P.,
 Minister for Regional Infrastructure and Services

SCHEDULE 1

<i>Column 1</i>	<i>Column 2</i>
Land District: Moree. Local Government Area: Moree Plains Shire Council. Locality: Boronga. Reserve No.: 98143. Public Purpose: Access. Notified: 2 May 1986. File No.: 12/07870.	The whole being Lot 24, DP No. 705422, Parish Boronga, County Benarba.

SCHEDULE 2

<i>Column 1</i>	<i>Column 2</i>
Land District: Moree. Local Government Area: Moree Plains Shire Council. Locality: Boronga. Reserve No.: 56146. Public Purpose: Generally. Notified: 11 May 1923. File No.: 12/07870.	The part being Lot 24, DP No. 705422, Parish Boronga, County Benarba.

NEWCASTLE OFFICE
437 Hunter Street, Newcastle NSW 2300
(PO Box 2215, Dangar NSW 2309)
Phone: (02) 1300 886 235 Fax: (02) 4925 3517

NOTIFICATION OF CLOSING OF A ROAD

IN pursuance of the provisions of the Roads Act 1993, the road hereunder described is closed and the lands comprised therein cease to be public road and the rights of passage and access that previously existed in relation to the road is extinguished. Upon closing, title to the land, comprising the former public road, vests in the body specified in the Schedule hereunder.

ANDREW STONER, M.P.,
 Minister for Regional Infrastructure and Services

Description

*Parish – Murrimba; County – Camden;
 Land District – Moss Vale; L.G.A. – Wingecarribee*

Road Closed: Lots 1-3, DP 1176628.

File No.: GB07 H 233 : BA.

Schedule

On closing, the land within Lots 1-3, DP 1176628 remains vested in the State of New South Wales as Crown land.

Description

*Parish – Junee; County – Clarendon;
 Land District – Wagga Wagga; L.G.A. – Junee*

Road Closed: Lot 1, DP 1179806.

File No.: 12/03808.

Schedule

On closing, the land within Lot 1, DP 1179806 remains vested in the State of New South Wales as Crown land.

Description

*Parish – The Brothers; County – Canbelego;
 Land District – Nyngan; L.G.A. – Bogan*

Road Closed: Lots 1-2, DP 1181448.

File No.: 09/18795.

Schedule

On closing, the land within Lots 1-2, DP 1181448 remains vested in the State of New South Wales as Crown land.

Description

*Parish – Tatali; County – Wellington;
 Land District – Wellington;
 L.G.A. – Mid-Western Regional*

Road Closed: Lots 2-3, DP 1181754 subject to right of carriageway created by Deposited Plan 1181754.

File No.: 10/17335.

Schedule

On closing, the land within Lots 2-3, DP 1181754 remains vested in the State of New South Wales as Crown land.

Description

*Parish – Bellaleppa; County – Bligh;
 Land District – Molong; L.G.A. – Upper Hunter*

Road Closed: Lot 3, DP 1184165.

File No.: 09/02657.

Schedule

On closing, the land within Lot 3, DP 1184165 remains vested in the State of New South Wales as Crown land.

Description

*Parishes – Toogong and Bowan; County – Ashburnham;
 Land District – Molong; L.G.A. – Cabonne*

Road Closed: Lots 1 and 5, DP 1189159.

File No.: CL/00557.

Schedule

On closing, the land within Lots 1 and 5, DP 1189159 remains vested in the State of New South Wales as Crown land.

Description

*Parishes – Boree Cabonne, Bowan and Toogong;
 County – Ashburnham;
 Land District – Molong; L.G.A. – Cabonne*

Road Closed: Lots 1-2, DP 1187113 and Lots 2-4, DP 1189159.

File No.: CL/00575.

Schedule

On closing, the land within Lots 1-2, DP 1187113 and Lots 2-4, DP 1189159 remains vested in the State of New South Wales as Crown land.

Description

*Parish – Gillindich; County – Georgiana;
 Land District – Crookwell; L.G.A. – Upper Lachlan Shire*

Road Closed: Lot 1, DP 1191284.

File No.: 08/3211.

Schedule

On closing, the land within Lot 1, DP 1191284 remains vested in the State of New South Wales as Crown land.

Description

*Parish – Youlbung; County – Gowen;
 Land District – Coonamble; L.G.A. – Gilgandra*

Road Closed: Lot 2, DP 1181784.

File No.: 11/03306.

Schedule

On closing, the land within Lot 2, DP 1181784 remains vested in the State of New South Wales as Crown land.

Description

*Parish – Belubula; County – Bathurst;
Land District – Blayney; L.G.A. – Blayney*

Road Closed: Lot 1, DP 1189152.

File No.: CL/00791.

Schedule

On closing, the land within Lot 1, DP 1189152 remains vested in the State of New South Wales as Crown land.

Description

*Parish – Bringellet; County – Bathurst;
Land District – Bathurst; L.G.A. – Bathurst Regional*

Road Closed: Lots 273 and 276, DP 1169462.

File No.: 11/06955.

Schedule

On closing, the land within Lots 273 and 276, DP 1169462 remains vested in Bathurst Regional Council as operational land for the purposes of the Local Government Act 1993.

In accordance with section 44 of the Roads Act 1993, the Crown consents to the land in Lots 273 and 276, DP 1169462 being vested in Bathurst Regional Council as operational land, to be given by the Council as compensation for other land acquired by the Council for the purpose of the Roads Act.

Council Reference: 25.00389.

Description

*Parish – Lidsdale; County – Cook;
Land District – Lithgow; L.G.A. – Lithgow*

Road Closed: Lot 1, DP 1188328 (subject to easement for transmission line and right of carriageway created by Deposited Plan 1188328).

File No.: CL/00298.

Schedule

On closing, the land within Lot 1, DP 1188328 remains vested in the State of New South Wales as Crown land.

Description

*Parish – Canobolas; County – Ashburnham;
Land District – Molong; L.G.A. – Cabonne*

Road Closed: Lots 1-2, DP 1189655.

File No.: CL/00591.

Schedule

On closing, the land within Lots 1-2, DP 1189655 remains vested in the State of New South Wales as Crown land.

Description

*Parish – Ironbarks; County – Wellington;
Land District – Wellington; L.G.A. – Wellington*

Road Closed: Lot 1, DP 1189340.

File No.: 13/00135.

Schedule

On closing, the land within Lot 1, DP 1189340 remains vested in the State of New South Wales as Crown land.

Description

*Parish – Nelson; County – Narromine;
Land District – Dubbo; L.G.A. – Narromine*

Road Closed: Lot 1, DP 1178102.

File No.: DB03 H 366.

Schedule

On closing, the land within Lot 1, DP 1178102 remains vested in the State of New South Wales as Crown land.

Description

*Parishes – Cunningdroo and Tywong; County – Wynyard;
Land District – Wagga Wagga; L.G.A. – Wagga Wagga*

Road Closed: Lot 2, DP 1129830.

File No.: 08/3333 : BA.

Schedule

On closing, the land within Lot 2, DP 1129830 remains vested in the State of New South Wales as Crown land.

Description

*Parish – Beaufort; County – Bathurst;
Land District – Blayney; L.G.A. – Blayney*

Road Closed: Lots 1-3, DP 1191442.

File No.: CL/00768.

Schedule

On closing, the land within Lots 1-3, DP 1191442 remains vested in the State of New South Wales as Crown land.

Description

*Parish – Neville; County – Bathurst;
Land District – Blayney; L.G.A. – Blayney*

Road Closed: Lot 2, DP 1189073.

File No.: 12/07820.

Schedule

On closing, the land within Lot 2, DP 1189073 remains vested in the State of New South Wales as Crown land.

Description

*Parish – Rowan; County – Wynyard;
Land District – Wagga Wagga; L.G.A. – Wagga Wagga*

Road Closed: Lot 2, DP 1181467.

File No.: 11/10567 : BA.

Schedule

On closing, the land within Lot 2, DP 1181467 remains vested in the State of New South Wales as Crown land.

Description

*Parish – Coota; County – Bathurst;
Land District – Cowra; L.G.A. – Cowra*

Road Closed: Lot 1, DP 1180549.

File No.: CL/00453.

Schedule

On closing, the land within Lot 1, DP 1180549 remains vested in the State of New South Wales as Crown land.

Description

*Parish – Nanima; County – Bligh;
Land District – Wellington; L.G.A. – Wellington*

Road Closed: Lots 4-5, DP 1182088 (subject to easement for transmission line created by Deposited Plan 1182088).

File No.: 12/04714.

Schedule

On closing, the land within Lots 4-5, DP 1182088 remains vested in the State of New South Wales as Crown land.

NOWRA OFFICE
5 O'Keefe Avenue (PO Box 309), Nowra NSW 2541
Phone: (02) 4428 9100 Fax: (02) 4421 2172

ADDITION TO RESERVED CROWN LAND

PURSUANT to section 88 of the Crown Lands Act 1989, the Crown land specified in Column 1 of the Schedule hereunder, is added to the reserved land specified opposite thereto in Column 2 of the Schedule.

ANDREW STONER, M.P.,
 Minister for Regional Infrastructure and Services

SCHEDULE

<i>Column 1</i>	<i>Column 2</i>
Land District: Moruya.	Reserve No.: 89579.
Local Government Area: Eurobodalla Shire Council.	Public Purpose: Parking and public recreation.
Locality: Batemans Bay.	Notified: 5 September 1975.
Lot 7322, DP No. 1160086, Parish Bateman, County St Vincent.	Lot 7030, DP No. 1054995, Parish Bateman, County St Vincent.
Lot 7050, DP No. 1101634, Parish Bateman, County St Vincent.	Lot PT 265, DP No. 755902, Parish Bateman, County St Vincent.
Lot 7051, DP No. 1101642, Parish Bateman, County St Vincent.	New Area: 4050 square metres.
Area: 2723 square metres.	
File No.: NA80 R 143.	

NOTICE OF PURPOSE OTHER THAN THE DECLARED PURPOSE PURSUANT TO SECTION 34A(2) OF THE CROWN LANDS ACT 1989

PURSUANT to section 34A(2)(b) of the Crown Lands Act 1989, the Crown reserve with the declared public purpose specified in Column 2 of the Schedules, is to be used or occupied for a purpose other than the declared purpose specified in Column 1 of the Schedules.

ANDREW STONER, M.P.,
 Minister for Regional Infrastructure and Services

SCHEDULE 1

<i>Column 1</i>	<i>Column 2</i>
Quarry (Relevant Interest – Section 34A Licence – RI 516639).	Reserve No.: 755965. Public Purpose: Future public requirements. Notified: 29 June 2007. File No.: 13/13285.

SCHEDULE 2

<i>Column 1</i>	<i>Column 2</i>
Access and Monitoring Bore Sites (Relevant Interest - Section 34A Licence - RI 519320).	Reserve No.: 751268. Public Purpose: Future public requirements. Notified: 29 June 2007. File No.: 13/12197.

APPOINTMENT OF ADMINISTRATOR TO MANAGE A RESERVE TRUST

PURSUANT to section 117 of the Crown Lands Act 1989, the person specified in Column 1 of the Schedule hereunder, is appointed as administrator for the term also specified, of the reserve trust specified opposite thereto in Column 2, which is trustee of the reserve referred to in Column 3 of the Schedule.

ANDREW STONER, M.P.,
 Minister for Regional Infrastructure and Services

SCHEDULE

<i>Column 1</i>	<i>Column 2</i>	<i>Column 3</i>
John James WELLS.	Pambula Recreation Reserve Trust.	Reserve No. 89209 at Pambula. Public Purpose: Public recreation and showground. Notified: 31 May 1974. File No.: NA80 R 162.

For a term of up to six months from 19 December 2013.

APPOINTMENT OF TRUST BOARD MEMBERS

PURSUANT to section 93 of the Crown Lands Act 1989, the persons whose names are specified in Column 1 of the Schedule hereunder, are appointed for the terms of office specified, as members of the trust board for the reserve trust specified opposite thereto in Column 2, which has been established and appointed as trustee of the reserve referred to opposite thereto in Column 3 of the Schedule.

ANDREW STONER, M.P.,
 Minister for Regional Infrastructure and Services

SCHEDULE

<i>Column 1</i>	<i>Column 2</i>	<i>Column 3</i>
Geoffrey John DOYLE (reappointment). Patricia Enid JONES (reappointment). John Anthony ELLARD (reappointment). Clair LUPTON (reappointment).	Old Bega Hospital (R.180050) Reserve Trust.	Reserve No.: 180050. Public Purpose: Community purposes, preservation of historical sites and buildings. Notified: 30 March 1990. File No.: NA89 R 38.

For a term commencing this day for a term of twelve months.

NOTIFICATION OF CLOSING OF A ROAD

IN pursuance of the provisions of the Roads Act 1993, the road hereunder described is closed and the lands comprised therein cease to be public road and the rights of passage and access that previously existed in relation to the road is extinguished. Upon closing, title to the land, comprising the former public road, vests in the body specified in the Schedule hereunder.

ANDREW STONER, M.P.,
 Minister for Regional Infrastructure and Services

Description

*Parish – Wowagin; County – Georgiana;
Land District – Crookwell; L.G.A. – Upper Lachlan Shire*

Road Closed: Lots 1-2, DP 1186825.

File No.: 10/05686.

Schedule

On closing, the land within Lots 1-2, DP 1186825 remains vested in the State of New South Wales as Crown land.

SYDNEY METROPOLITAN OFFICE
Level 12, Macquarie Tower, 10 Valentine Avenue, Parramatta 2150
(PO Box 3935, Parramatta NSW 2124)
Phone: (02) 8836 5300 Fax: (02) 8836 5365

**ORDER – AUTHORISATION OF ADDITIONAL
PURPOSE UNDER S121A**

PURSUANT to s121A of the Crown Lands Act 1989, I authorise by this Order, the purpose specified in Column 1 to be an additional purpose to the declared purpose of the reserve specified opposite thereto in Column 2 of the Schedule.

ANDREW STONER, M.P.,
Minister for Regional Infrastructure and Services

SCHEDULE

<i>Column 1</i>	<i>Column 2</i>
Community purposes.	Reserve No.: 95890. Public Purpose: Public recreation. Notified: 8 April 1982. File No.: 10/15164.

TAMWORTH OFFICE**25-27 Fitzroy Street (PO Box 535), Tamworth NSW 2340****Phone: (02) 6764 5100 Fax: (02) 6766 3805****REVOCATION OF RESERVATION OF CROWN
LAND**

PURSUANT to section 90 of the Crown Lands Act 1989, the reservation of Crown land specified in Column 1 of the Schedule hereunder, is revoked to the extent specified opposite thereto in Column 2 of the Schedule.

ANDREW STONER, M.P.,
Minister for Regional Infrastructure and Services

SCHEDULE

<i>Column 1</i>	<i>Column 2</i>
Land District: Tamworth.	The whole being Lot 283,
Local Government Area: Tamworth Regional Council.	DP No. 752178, Parish Dinawirindi, County Darling.
Locality: Manilla.	
Reserve No.: 96160.	
Public Purpose: Future public requirements.	
Notified: 23 July 1982.	
File No.: 08/2176.	

NOTIFICATION OF CLOSING OF A ROAD

IN pursuance of the provisions of the Roads Act 1993, the road hereunder described is closed and the lands comprised therein cease to be public road and the rights of passage and access that previously existed in relation to the road is extinguished. Upon closing, title to the land, comprising the former public road, vests in the body specified in the Schedule hereunder.

ANDREW STONER, M.P.,
Minister for Regional Infrastructure and Services

Description

*Parish – Millie; County – Pottinger;
Land District – Gunnedah; L.G.A. – Gunnedah*

Road Closed: Lot 1, DP 1185814.

File No.: 09/18382.

Schedule

On closing, the land within Lot 1, DP 1185814 remains vested in the State of New South Wales as Crown land.

TAREE OFFICE
98 Victoria Street (PO Box 440), Taree NSW 2430
Phone: (02) 6591 3500 Fax: (02) 6552 2816

**ASSIGNMENT OF CORPORATE NAME OF
RESERVE TRUST**

PURSUANT to Clause 4(3), of Schedule 8 of the Crown Lands Act 1989, the name specified in Column 1 of the Schedule hereunder, is assigned to the reserve trust constituted as trustee for the reserve specified in Column 2 of the Schedule.

ANDREW STONER, MP.,
Minister for Regional Infrastructure and Services

SCHEDULE

<i>Column 1</i>	<i>Column 2</i>
Boultons Crossing (R63800) Reserve Trust.	Reserve: No.: 63800. For: Public recreation and resting place. Notified: 24 February 1933. File No.: 12/07377.

WESTERN REGION OFFICE
45 Wingewarra Street (PO Box 1840), Dubbo NSW 2830
Phone: (02) 6883 5400 Fax: (02) 6884 2067

ADDITION TO RESERVED CROWN LAND

PURSUANT to section 88 of the Crown Lands Act 1989, the Crown land specified in Column 1 of the Schedule hereunder, is added to the reserved land specified opposite thereto in Column 2 of the Schedule.

ANDREW STONER, M.P.,
 Minister for Regional Infrastructure and Services

SCHEDULE

<i>Column 1</i>	<i>Column 2</i>
Land District: Willyama.	Reserve No.: 1013810.
Local Government Area: Central Darling Shire Council.	Public Purpose: Future public requirements.
Locality: County Menindee.	Notified: 29 June 2007.
Lot 7360, DP No. 1181166, Parish Perry, County Menindee.	Lot 106, DP No. 725372, Parish Perry, County Menindee.
Area: 121.9 hectares.	Lot 824, DP No. 761869, Parish Perry, County Menindee.
File No.: WL06 R 17.	Lot 8, DP No. 725367, Parish Perry, County Menindee.
	Lot 11, DP No. 25366, Parish Perry, County Menindee.
	Lot 10, DP No. 725366, Parish Perry, County Menindee.
	Lot 1699, DP No. 763486, Parish Perry, County Menindee.
	Lot 8, section 38, DP No. 58669, Parish Perry, County Menindee.
	Lot 1506, DP No. 763383, Parish Perry, County Menindee.
	Lot 9, DP No. 725367, Parish Perry, County Menindee.
	Lot 1598, DP No. 763382, Parish Perry, County Menindee.
	Lot 1508, DP No. 763382, Parish Perry, County Menindee.
	Lot 1520, DP No. 763381, Parish Perry, County Menindee.
	Lot 20, DP No. 754525, Parish Perry, County Menindee.
	Lot PT 4078, DP No. 766583, Parish Mitta, County Menindee.
	Lot 22, DP No. 754525, Parish Perry, County Menindee.
	New Area: 175 hectares.

RESERVATION OF CROWN LAND

PURSUANT to section 87 of the Crown Lands Act 1989, the Crown land specified in Column 1 of the Schedule hereunder, is reserved as specified opposite thereto in Column 2 of the Schedule.

ANDREW STONER, M.P.,
 Minister for Regional Infrastructure and Services

SCHEDULE

<i>Column 1</i>	<i>Column 2</i>
Land District: Willyama.	Reserve No.: 1037989.
Local Government Area: Central Darling Shire Council.	Public Purpose: Community and sporting club facilities.
Locality: Memindee.	
Lot 7361, DP No. 1181166, Parish Perry, County Menindee.	
Area: About 2.439 hectares.	
File No.: 13/15975.	

DECLARATION OF LAND TO BE CROWN LAND

PURSUANT to section 138 of the Crown Lands Act 1989, the land described in the Schedule hereunder, is declared to be Crown land within the meaning of that Act.

ANDREW STONER, M.P.,
 Minister for Regional Infrastructure and Services

SCHEDULE

Lot 103 in Deposited Plan 1165265, Parish Wallangulla, County Finch, having a total area of 972 square metres, comprised in Folio Identifier 103/1165265.

File No.: 10/19660.

ADDITION TO RESERVED CROWN LAND

PURSUANT to section 88 of the Crown Lands Act 1989, the Crown land specified in Column 1 of the Schedule hereunder, is added to the reserved land specified opposite thereto in Column 2 of the Schedule.

ANDREW STONER, M.P.,
 Minister for Regional Infrastructure and Services

SCHEDULE

<i>Column 1</i>	<i>Column 2</i>
Land District: Walgett North.	Reserve No.: 230053.
Local Government Area: Walgett Shire Council.	Public Purpose: Caravan and camping park.
Locality: Lightning Ridge.	Notified: 2 February 1990.
Lot 103, DP No. 1165265, Parish Wallangulla, County Finch.	Lot 2, DP No. 1100315, Parish Wallangulla, County Finch.
Area: 972 square metres.	Lot 4, DP No. 1100315, Parish Wallangulla, County Finch.
File No.: 10/19660.	New Area: 3.259 hectares.

Other Notices

ASSOCIATIONS INCORPORATION ACT 2009

Cancellation of Incorporation Pursuant to Section 72

TAKE notice that the incorporation of the following associations is cancelled by this notice pursuant to section 72 of the Associations Incorporation Act 2009.

Cancellation is effective as at the date of gazettal.

Jerilderie Summer Fair Incorporated – Inc9877165

Macquarie Sustainable Farmers Incorporated – Inc9880785

PNG Christian Community Services Incorporated – Inc9888094

Wyangala & District Residents Association Incorporated – Inc9889777

Parkes Film Society Incorporated – Inc9894073

Camden Bowling Club & Community Choir Incorporated – Inc9897542

Donkey Society of New South Wales Inc – Y0004035

Bundanoon District Pre-School Kindergarten Association Inc – Y0188819

Kucenelaps Incorporated – Y2227143

Fresh & Wild Organic Market Incorporated – Inc9883344

Ciema Incorporated – Inc9897108

Association of Australian Public Supporting the Right of Falun Gong Belief Incorporated – Inc9875388

Dated this 11th day of December 2013.

ROBYNE LUNNEY,
Delegate of the Commissioner,
NSW Fair Trading

ASSOCIATIONS INCORPORATION ACT 2009

Cancellation of Incorporation Pursuant to Section 76

TAKE notice that the incorporation of the following associations are cancelled by this notice pursuant to section 76 of the Associations Incorporation Act 2009.

Alay-Seminaryo Foundation Incorporated – Inc9879191

Phoenix Panthers Soccer Football Club Incorporated – Inc9890207

Retain Beacon Hill High School Committee Incorporated – Inc9884313

Sydney Folklife Festival Incorporated – Inc9887419

Hands Off Private Property Incorporated – Inc9884065

Sydney Wooden Boat School Incorporated – Inc9886061

NSW Pyramid Sports Incorporated – Inc9885497

Sydney Melbourne Coastal Drive Incorporated – Inc9888734

Niagara Park & Narara Responsible Development Associations Incorporated – Inc9889900

Tenterfield Motorcycle Club Incorporated – Inc9888905

Royal Australian Navy (RAN) Minor War Vessels Association Incorporated – Inc9888718

Ardlethan Country Education Fund Incorporated – Inc9888286

Moss Vale Clay Target Club Incorporated – Inc9894701

Sydney's Northern Beaches Visitors Association Incorporated – Inc9877390

Epping Primary School Concert Band Incorporated – Inc9874362

Branxton Pony Club Incorporated – Inc9879397

Smithfield Child Care Centre Incorporated – Inc9878624

Assyrian National Centre Inc – Y1587747

Associazone Beneventani Incorporated – Y1998230

Forster Fishing Carnival Incorporated – Inc9888293

Association of Diverse Ethnic Servicing the Aged Incorporated – Inc9893925

Thornleigh Squash Club Incorporated – Inc9890098

Sydney Speedway Incorporated – Inc9885749

Nimmitabel Motor Racing Club Inc Y0039645

The Daffodil Community Incorporated – Inc9893467

Singleton Target Archers Incorporated – Inc9890514

Al Hafiz Qur'an Institute Incorporated – Inc9895293

Electrical Safety Testing Association of Australia Incorporated – Inc9885353

Curlew Arts Council Incorporated – Inc9880110

Cape Hawke Rural Ratepayers Progress Association Incorporated – Inc9881575

Whale & Dolphin Watch Australia Incorporated – Y2612142

Wollongong Wolves Baseball Incorporated – Inc9882156

Cohesive Theatre Productions Incorporated – Inc9878842

Tumbarumba Voices Incorporated – Inc9879685

Westlakes Basketball Association Inc – Y2201022

We All Need Grub Incorporated – Inc9889928

The Association of Greek Teachers of Australia Incorporated – Y1946011

Cherrybrook Progress Association Incorporated – Inc9879138

Oceanic-Pacific Rugby League Tournament Incorporated – Inc9883017

Chao Thai Association of NSW Incorporated – Inc9883111

Work Wise – Vocational Education and Training Incorporated – Inc9878653

Cancellation is effective as at the date of gazettal.

Dated this 5th day of December 2013.

ROBYNE LUNNEY,
Delegate of the Commissioner,
NSW Fair Trading

ASSOCIATIONS INCORPORATION ACT 2009

Cancellation of Incorporation Pursuant to Section 76

TAKE notice that the incorporation of the following associations are cancelled by this notice pursuant to section 76 of the Associations Incorporation Act 2009.

"Youth On Fire" Incorporated – Y2460432

El Evangelio Eterno Incorporated – Inc9888516

NSW Koshiki Association Incorporated – Y1762319
 Our Future is Local Incorporated – Inc9887790
 Old Bar Body Boarding Club Incorporated – Inc9889155
 Australia Industrial Trading Association Incorporated
 – Inc9878758
 Inner West Supported Accommodation Inc – Inc9888942
 Shortland Devils Netball Club Incorporated –
 Y1483813
 The Convocation of Massage Therapists Incorporated
 – Y2512539
 Semaan Family Association Inc – Inc9883415
 Inner City Arts Incorporated – Inc9887943
 Single Desk Network Incorporated – Inc9881345
 Australian Fauna Care Incorporated – Inc9879885
 Lake Waves FM Community Radio Incorporated –
 Y2209635
 Future Tourers Association Inc – Inc9881403
 Pol-Art 2003 Incorporated – Inc9878018
 Shoalhaven Early Childhood Association
 Incorporated – Y2714719
 Boree Creek Golf Club Inc – Y3030115
 Billabong Arts Council Incorporated – Y3018001
 Australian Frescoball Association Incorporated –
 Inc9888470
 Sapphire Coast Sportfishing Club Incorporated –
 Y1115017
 NRG Swim Ballina Incorporated – Inc9889651
 Pax NSW Incorporated – Inc9879810
 Devine Oz Incorporated – Inc9890162
 Australian Taxi Drivers Association Incorporated –
 Inc9886630
 Punjabi Heritage Association Incorporated – Inc9888326
 South Sudan Civil Group NSW Inc – Inc9890323
 Broadwater Action Group (Bag) Incorporated –
 Inc9875804
 Wong Tai Zin Temple Association Incorporated –
 Inc9885433
 Panthers North Richmond Social Golf Club Inc –
 Inc9875141
 Fadia Bazzi Ministries Incorporated – Inc9890227
 Nelson Bay Physical Culture Club Incorporated –
 Y2527716
 Harden Water Polo Club Incorporated – Inc9882116
 Hermandad De San Martin De Porres Australia
 Incorporated – Inc9884097
 The Myofascial Acupuncture Association of Australia
 Incorporated – Inc9882192
 Goulburn Accommodation Parents Project (GAPP)
 Incorporated – Inc9886539
 Molong Little Athletics Centre Incorporated –
 Inc9876890
 Casuarina Landcare Incorporated – Inc9890463
 Edna Incorporated – Inc9888955
 Rotary Club of Chester Hill Inc – Y1469117
 Warialda Community Care Incorporated – Inc9887978
 Naivirourou Fijian Association Incorporated –
 Inc9888227

Artlandish Incorporated – Inc9886976
 Lapaha/Australia Palokia Sangato Mikaele
 Incorporated – Inc9889910
 Planina Macedonian-Australian Fishing and Hunting
 Association Incorporated – Inc9890212
 Blacktown Youth Islamic Association Incorporated –
 Inc9884375
 Hawkesbury City Business Lions Club Incorporated –
 Inc9879501
 Legume Tennis Club Incorporated – Y2144247
 Association of Tertiary Legal Teachers Incorporated –
 Inc9888472
 Railways and Industrial Heritage Society of the Phils
 (ANZ Chapter) Incorporated – Inc9890337
 Cancellation is effective as at the date of gazettal.
 Dated this 28th day of November 2013.

ROBYNE LUNNEY,
 Delegate of the Commissioner,
 NSW Fair Trading

ASSOCIATIONS INCORPORATION ACT 2009

Notice Under Section 509 (5) of the
 Corporations Act 2001 as Applied by Section 64
 of the Associations Incorporation Act 2009

NOTICE is hereby given that the incorporated association
 mentioned below will be deregistered when three months
 have passed since the publication of this notice:

THE INSTITUTION OF SURVEYORS AUSTRALIA
 INC – Y0108214

Dated this 10th day of December 2013.

R. LUNNEY
 Delegate of the Registrar,
 Registry Services

ASSOCIATIONS INCORPORATION ACT 2009

Reinstatement of Cancelled Association Pursuant
 to Section 84

TAKE notice that the incorporation of CHINESE YOUTH
 LEAGUE OF AUSTRALIA INC (Y0706533) cancelled
 on 4 March 2011 is reinstated pursuant to section 84 of the
 Associations Incorporation Act 2009.

Dated this 10th day December of 2013.

CHRISTINE GOWLAND,
 Delegate of the Commissioner,
 NSW Fair Trading

COMPANION ANIMALS REGULATION 2008

Revocation of Order of Approved Organisation
 under Clause 16 (d) of the
 Companion Animals Regulation 2008

THE Order dated 9 March 2012, which approved the
 organisation referred to in the Schedule below and published
 in *NSW Government Gazette* No. 28 on 16 March 2012, is
 hereby revoked.

SCHEDULE

<i>Name of organisation</i>	<i>Address of organisation</i>	<i>Name of contact officer for organisation</i>
All Paws Rescue	7 Peel Street, Quakers Hill NSW 2763	Ms Vicki Goulding

Date: 6 December 2013.

ROSS WOODWARD,
Chief Executive, Local Government,
Delegate of the Director General,
Department of Premier and Cabinet

DISTRICT COURT ACT 1973

District Court of New South Wales

Direction

PURSUANT to section 173 of the District Court Act 1973, I direct that the District Court shall sit in its criminal jurisdiction at the place and time shown as follows:

Armidale	10.00am 9 April 2014 (1 day)
Port Macquarie	10.00am 10 April 2014 (2 days)
Tamworth	10.00am 7 April 2014 (2 days)

Dated this 6th day of December 2013.

R. O. BLANCH,
Chief Judge

EDUCATION ACT 1990

LAND ACQUISITION (JUST TERMS
COMPENSATION) ACT 1991

Notice of Compulsory Acquisition of Land
For Public School

THE Minister for Education, with the approval of Her Excellency the Governor, declares that the land described in the schedule below is acquired by compulsory process under the provisions of the Land Acquisition (Just Terms Compensation) Act 1991 for the purposes of Education Act 1990.

ADRIAN PICCOLI, M.P.,
Minister for Education

SCHEDULE

All the piece or parcel of land situated at in the Local Government Area of Rockdale, Parish of St. George, County of Cumberland in the State of New South Wales being Lot 1 in Deposited Plan 1189311 being part Folio Identifier 1/517350.

**FORESTRY CORPORATION OF
NEW SOUTH WALES**

FORFEITED HOLDING

Sydney, 13 December 2013.

IT is hereby notified that the undermentioned holding and all rights attached to such holding has become and is hereby forfeited for non-payment of Crown dues, but such forfeiture

shall not take effect until the expiration of thirty clear days after this notification.

Minister for Primary Industries

*Land District of East Maitland
Upper Hunter Council Area
Central Forestry Region*

Crown Lease 1919/1 Scone, Lot 64 in Deposited Plan 753715, Parish of Tomalla, County of Hawes, of 1965 hectares, holders, Christine Mary Pollitt and Patricia Ruth Woodford. (8387)

GEOGRAPHICAL NAMES ACT 1966

Notice of Discontinuation of School Names

PURSUANT to the provisions of section 14 of the Geographical Names Act 1966, the Geographical Names Board hereby notifies that it has this day DISCONTINUED the school names listed below:

- '*Pearces Creek Public School*', Folio 7210, 30 April, 1971
- '*Mangoplah Public School*', Folio 8137, 11 October, 1968
- '*Mallan Public School*', Folio 3927, 6 July, 1979
- '*Woodford Dale Public School*', Folio 6622, 14 September 1973.

D. MOONEY,
Chairman

Geographical Names Board,
PO Box 143, Bathurst 2795

LOCAL GOVERNMENT ACT 1993

Order

THE Independent Pricing and Regulatory Tribunal, delegate of the Minister for Local Government, pursuant to the delegation dated 6 September 2010, by this Order:

- (a) under section 506 of the Local Government Act 1993, specifies that the maximum percentage by which councils' general income (as defined under section 505 (a) of the Local Government Act 1993), for the year 1 July 2014 to 30 June 2015 may increase is 2.3%.
- (b) under section 508 (7) of the Local Government Act 1993, specifies that no limitation is to apply to the annual charges made by councils under section 507 for domestic waste management services for the year 1 July 2014 to 30 June 2015.

Dated this 4th day of December 2013.

Dr PETER J. BOXALL, A.O.,
Chairman,

The Independent Pricing and Regulatory Tribunal

NATIONAL PARKS AND WILDLIFE ACT 1974

Land Acquisition (Just Terms Compensation) Act 1991

Notice of Compulsory Acquisition

THE Minister for the Environment, with the approval of Her Excellency the Governor, declares that the land described in the schedule below is acquired by compulsory process

under the provisions of the Land Acquisition (Just Terms Compensation) Act 1991 for the purposes of the National Parks and Wildlife Act 1974.

The land is, on publication of this notice, vested in the Minister administering the National Parks and Wildlife Act 1974.

ROBYN PARKER, M.P.,
Minister for the Environment

SCHEDULE

All that piece or parcel of land comprising an area of 3,045 square metres, situated in the Local Government Area of Sutherland, Parish of Wattamolla, County of Cumberland, being Lot 1 in Deposited Plan 1179585.
Papers: OEHFIL12/9199.

Office of the Minister for Police
Sydney, NSW
11 December 2013.

MURDER

ONE HUNDRED THOUSAND DOLLARS (\$100,000)
REWARD

ON the 12 August 2008, the body of Joo Won CHOI, aged 55 years, was located at Fitzroy Street, Croydon. Joo Won died as a result of several stab wounds being inflicted upon her.

Notice is hereby given that a reward of up to one hundred thousand dollars (\$100,000) will be paid by the Government of New South Wales for information leading to the arrest and conviction of the person or persons responsible for the death of Joo Won CHOI.

The allocation of this reward will be at the sole discretion of the Commissioner of Police.

The urgent assistance and co-operation of the public is especially sought in the matter. Any information, which will be treated as confidential, may be given at any time of the day or night at any Police Station or by telephone -

Police Headquarters telephone (02) 9281 0000
or Crime Stoppers on 1800 333 000

THE HON. MICHAEL GALLACHER, M.L.C.,
Minister for Police and Emergency Services
and Minister for the Hunter

PASSENGER TRANSPORT REGULATION 2007

Pre-Payment of Fares at Specified Taxi Zones

IT is hereby advised, pursuant to Clause 163B (9) (b) of the Passenger Transport Regulation 2007, that taxi drivers can require hirers from the two secure taxi zones at Kings Cross and Rushcutters Bay to pay a deposit on the estimated fare for a hiring commencing on or after 9 p.m. on the dates and before 6 a.m. on the day immediately thereafter, as specified in the Schedule hereto.

SCHEDULE

Tuesday, 24 December 2013
Tuesday, 31 December 2013
Sunday, 26 January 2014

Dated: 6 December 2013

Transport for NSW

SUBORDINATE LEGISLATION ACT 1989

Notice Under Section 5 (2) (A)

NSW Treasury

Entertainment Industry Regulation 2013

NOTICE is hereby given in accordance with section 5 (2) (a) of the Subordinate Legislation Act 1989 inviting public comment on the Entertainment Industry Regulation 2013 (the Regulation).

The principal objects of the Regulation are to prescribe the following under the Entertainment Industry Act 2013:

- capped amounts for a performer representative (being the maximum amount that a performer representative may demand or receive from a performer as fees unless the performer and performer representative have entered into an entertainment industry managerial agreement)
- the documents and information that a performer representative is required to provide to prospective performers and make transitional arrangements for existing performers and
- certain offences under the Act as penalty notice offences.

A copy of the Regulatory Impact Statement and the Regulation can be obtained by downloading from the NSW Industrial Relations website: <http://www.industrialrelations.nsw.gov.au> or by contacting (02) 9020 4554.

Written comments and submissions concerning the proposed Regulation are invited and may be forwarded to:

Ms Vicki Telfer, Executive Director,
NSW Industrial Relations,
McKell Building,
2-24 Rawson Place,
Sydney NSW 2000

Submissions may also be faxed to NSW Industrial Relations on (02) 9020 4700 or emailed to review@industrialrelations.nsw.gov.au Correspondence should be marked 'Submission on Entertainment Industry Regulation 2013 (Attention Ms Vicki Telfer, Executive Director)'.

The closing time for written submissions concerning this matter is 5.00 pm on Friday 17 January 2014.

PHILIP GAETJENS,
Secretary,
NSW Treasury

SURVEYING AND SPATIAL INFORMATION ACT 2002

Registration of Surveyors

PURSUANT to the provisions of the Surveying and Spatial Information Act 2002, section 10 (1) (a), the undermentioned persons have been Registered as Land Surveyors in New South Wales from the dates shown:

Name	Address	Effective Date
STANLEY,	PO Box 211	15 November
Matthew Russell	Springwood 2777	2013
WHITTAKER,	606 Pacific Highway	29 October
Ian John	Lake Munmorah 2259	2013

WILLIAMSON, 24 Durham Road 21 November
 Craig Mathew New Lambton 2299 2013

D. J. MOONEY,
 President
 M. C. SPITERI,
 Registrar

SURVEYING AND SPATIAL INFORMATION ACT 2002

Registration of Surveyors

PURSUANT to the provisions of the Surveying and Spatial Information Act 2002, section 10 (1) (a), the undermentioned persons have been Registered as Mining Surveyors (Unrestricted) in New South Wales from the dates shown:

Name	Address	Effective Date
KANEVA, Violetta Konstantina	PO Box 392 Jesmond 2299	31 October 2013

D. J. MOONEY,
 President
 M. C. SPITERI,
 Registrar

SURVEYING AND SPATIAL INFORMATION ACT 2002

Registration of Surveyors

PURSUANT to the provisions of the Surveying and Spatial Information Act 2002, section 10 (1) (a), the undermentioned persons have been Registered as a Mining Surveyor Restricted to Underground Metalliferous Mines and Open Cut Mines in New South Wales under the Mutual Recognition Act 1992 from the dates shown:

Name	Address	Effective Date
KAVANAGH Timothy Robbin	45 A Monkitee Street Braidwood	18 October 2013

D. J. MOONEY,
 President
 M. C. SPITERI,
 Registrar

SURVEYING AND SPATIAL INFORMATION REGULATION 2006

Certificate of Meritorious Service

PURSUANT to the provisions of Clause 83 of the Surveying and Spatial Information Regulation 2006, the undermentioned Surveyors have been awarded a Certificate of Meritorious Service in recognition of their long service and contribution to the surveying profession in New South Wales with effect 1 September 2013:

Name	Date of Removal	Date of Registration
GRAY, Malcolm Louise	1 September 2013	10 April 1967

D. J. MOONEY,
 President
 M. C. SPITERI,
 Registrar

SURVEYING AND SPATIAL INFORMATION ACT 2002

Removal of Name from the Register of Surveyors

PURSUANT to the provisions of the Surveying and Spatial Information Act 2002, section 10A (1), the undermentioned Mining Surveyors Unrestricted have been removed from the Register of Surveyors:

Name	Date of Removal	Date of Registration
DROWER, Keith James	16 October 2013	19 November 2005

D. J. MOONEY,
 President
 M. C. SPITERI,
 Registrar

WORK HEALTH AND SAFETY REGULATION 2011 (Clause 686)

Exemption No. 011/13

I, JOHN WATSON, General Manager, Work Health and Safety Division of the WorkCover Authority of New South Wales, pursuant to Clause 686 of the Work Health and Safety Regulation 2011 grant the following exemption.

Dated this 11th day of December 2013.

JOHN WATSON, PSM, HFSIA,
 General Manager,
 Work Health and Safety Division,
 WorkCover Authority of New South Wales

Work Health and Safety Regulation 2011 Exemption No. 011/13

1. Name of Exemption

This Exemption is the Work Health and Safety Regulation 2011, Exemption No. 011/13.

2. Commencement

This Exemption commences on the date of gazettal in the *NSW Government Gazette* and has effect until 31 December 2015.

3. Exemption

This Exemption is made by the WorkCover Authority of New South Wales on the application of the NSW Department of Trade & Investment, Regional Infrastructure & Services.

This Exemption applies to persons when carrying out work at a coal workplace or at a mine to which the Mine Health and Safety Act 2004 applies. Those persons are exempt from the requirement under cl 81 of the Regulation to hold a high risk work licence in relation to Items 24 and 25 of Schedule 3, in particular a forklift truck and an order-picking forklift truck.

This Exemption applies to persons conducting a business or undertaking at a coal workplace or at a mine to which the Mine Health and Safety Act 2004 applies. Those persons are exempt from the requirement under cl 85 of the Regulation to:

- a) not direct or allow a worker to use a forklift truck or an order-picking forklift truck when working at a coal workplace or at a mine to which the Mine

Health and Safety Act 2004 applies for which a high risk work licence is required unless the person sees written evidence that the worker has the relevant high risk work licence

- b) not direct or allow a worker to supervise use of a forklift truck or an order-picking forklift truck when working at a coal workplace or at a mine to which the Mine Health and Safety Act 2004 applies unless the person sees written evidence that the worker holds the relevant high risk work.

4. Definitions

For the purposes of this Exemption:

Regulation means the Work Health and Safety Regulation 2011

Coal workplace means a place of work to which the Coal Mine Health and Safety Act 2002 applies

- 5. Nothing in this Exemption affects any other applicable requirement imposed by law on a person conducting a business or undertaking in relation to matters relating to this Exemption, including the provision of information, training and instruction in clause 39 of the Regulation.

SCHEDULE

This Exemption is subject to the following conditions:

- a. The person using the forklift truck or order-picking forklift truck has been provided with any information, training and instruction necessary for them to be competent to use the specific forklift truck or order-picking forklift truck.

PRIVATE ADVERTISEMENTS

COUNCIL NOTICES

ALBURY CITY COUNCIL

Roads Act 1993

Land Acquisition (Just Terms Compensation) Act 1991

Notice of Compulsory Acquisition of Land

ALBURY CITY COUNCIL declares with the approval of Her Excellency the Governor, that the land described in the Schedule below, excluding any mines or deposits of minerals in the land, is acquired by compulsory process in accordance with the provisions of the Land Acquisition (Just Terms Compensation) Act 1991, for a public road. Dated at Albury, this 23rd day of August 2013. FRANK ZAKNICH, General Manager, Albury City Council, PO Box 323, Albury NSW 2640.

SCHEDULE

Lot 1, DP 1175969. [7304]

BYRON SHIRE COUNCIL

Roads Act 1993, Section 162

Naming of Public Road

NOTICE is hereby given that Byron Shire Council, in accordance with section 162 of the Roads Act 1993, has approved the following name for a road to be dedicated in a plan of subdivision of Lot 2, DP 1074823 and Lot 2, DP 614621, 825 and 895 Main Arm Road, Main Arm:

Moran Close.

KEN GAINGER, General Manager, Byron Shire Council, 70-90 Station Street, Mullumbimby NSW 2482. [7305]

CAMDEN COUNCIL

Roads Act 1993, Section 10

Notice of Dedication of Land as Public Road

NOTICE is hereby given that pursuant to section 10 of the Roads Act 1993, Camden Council hereby dedicates the land described in the Schedule below as public road. RON MOORE, General Manager, Camden Council, PO Box 183, Camden NSW 2570.

SCHEDULE

Lot 1, DP 1175908, Springs Road, Spring Farm. [7306]

COFFS HARBOUR CITY COUNCIL

Local Government Act 1993

Land Acquisition (Just Terms Compensation) Act 1991

Notice of Compulsory Acquisitions of Land

COFFS HARBOUR CITY COUNCIL declares with the approval of The Minister administering the Crown Lands Act 1989, that the easement described in the Schedule below, excluding any mines or deposits of minerals in the land, is acquired by compulsory process in accordance with the provisions of the Land Acquisition (Just Terms

Compensation) Act 1991, for access and management of vegetation. Dated at Coffs Harbour, this 4th day of December 2013. STEVE McGRATH, General Manager, Coffs Harbour City Council, Locked Bag 155, Coffs Harbour NSW 2450.

SCHEDULE

Easement for access and management of vegetation incorporating the terms as set out in Registered Memorandum AH939488B over the following Lots:

<i>Lot</i>	<i>DP</i>	
1	1039055	
101	1053385	
7009	1054087	
7040	1054329	
7041	1054329	
7014	1066741	
7013	1068081	
7023	1068082	
7008	1068087	
7057	1075727	
7058	1114273	
7025	1114279	
7030	1114287	
7031	1114287	
7034	1114307	
1	1123775	
227	1153262	
7304	1155540	
7313	1164548	
515	721342	
293	752817	
311	752817	
489	752817	
96	755536	
97	755536	
142	755536	
226	755536	
386	820641	
21	850150	[7307]

COFFS HARBOUR CITY COUNCIL

Naming of Road

NOTICE is hereby given that Coffs Harbour City Council, in pursuance of section 162 of the Roads Act 1993, has named the road as follows:

<i>Location</i>	<i>New Name</i>
New road off the Barrie Street, Coffs Harbour.	James Lane.

STEPHEN McGRATH, General Manager, Coffs Harbour City Council, Locked Bag 155, Coffs Harbour NSW 2450.

[7308]

COFFS HARBOUR CITY COUNCIL

Naming of Road

NOTICE is hereby given that Coffs Harbour City Council, in pursuance of section 162 of the Roads Act 1993, has named the road as follows:

<i>Location</i>	<i>New Name</i>
New road off Estuary Drive, Moonee Beach.	Habitat Drive.

STEPHEN McGRATH, General Manager, Coffs Harbour City Council, Locked Bag 155, Coffs Harbour NSW 2450.
[7309]

COFFS HARBOUR CITY COUNCIL

Naming of Road

NOTICE is hereby given that Coffs Harbour City Council, in pursuance of section 162 of the Roads Act 1993, has named the road as follows:

<i>Location</i>	<i>New Name</i>
Name existing road off Coramba Road, Karangi.	Hartleys Road.

STEPHEN McGRATH, General Manager, Coffs Harbour City Council, Locked Bag 155, Coffs Harbour NSW 2450.
[7310]

COOMA-MONARO SHIRE COUNCIL

Roads Act 1993, Section 10

Dedication of Land as Public Road

COOMA-MONARO SHIRE COUNCIL hereby gives notice that pursuant to section 10 of the Roads Act 1993, the land described in the Schedule below is dedicated to the public as road. J. VUCIC, General Manager, Cooma-Monaro Shire Council, PO Box 714, Cooma NSW 2630.

SCHEDULE

Lot 2, DP 1071422. [7311]

FAIRFIELD CITY COUNCIL

Day Street, Lansvale – Light Traffic Thoroughfare

NOTICE is hereby given that the Fairfield Traffic Committee at its meeting on 14 October 2013 approved the implementation of a 5 tonne load limit on Day Street, east of Knight Street.

Further information may be obtained by contacting Council's Built Systems Branch on 9725 0261. A. YOUNG, City Manager, Fairfield City Council, PO Box 21, Fairfield NSW 1860. [0000]

GOLDENFIELDS WATER COUNTY COUNCIL

Erratum

THE notice published in the New South Wales Government Gazette Number 151, dated 8 November 2013, in Folio 5154, under the heading COUNCIL NOTICES, GOLDENFIELDS WATER COUNTY COUNCIL, Local Government Act 1993, Land Acquisition (Just Terms Compensation) Act 1991, Notice of Compulsory Acquisition of Land, was published showing an incorrect land description in the fourth entry of the Schedule on Folio 5154.

“Easement shown in DP 1177509 as ‘(A) Denotes proposed easement for pipeline and water supply 6 wide’ over Crown Road North of the intersection of Turners Lane and the subject Crown Road between Lot 456, DP 753601, Local Government Area of Cootamundra, Parish of Cootamundra, County of Harden and Lot 6, DP 1092838 Local Government Area of Cootamundra, Parish of Cullinga, County of Harden” is incorrect.

The correct description in relation to this parcel of land, the subject of the Notice of Compulsory Acquisition of Land is:

“Easement shown in DP 1177509 as ‘(A) Denotes proposed easement for pipeline and water supply 6 wide’ over Crown Road North of the intersection of Turners Lane and the subject Crown Road between Lot 456, DP 753601, Local Government Area of Cootamundra, Parish of Cootamundra, County of Harden and Lot 6, DP 1092838 Local Government Area of Cootamundra, Parish of Cootamundra, County of Harden” is correct.

This notice corrects that error and the gazettal date remains the same.

ANDREW GRANT, General Manager, Goldenfields Water County Council, PO Box 220, Temora NSW 2666. [7312]

HURSTVILLE CITY COUNCIL

Roads Act 1993, Section 162

Naming of Road in Hurstville Local Government Area

NOTICE is hereby given that Hurstville City Council, pursuant to the abovementioned Act and by resolution of Council dated 13 November 2013, has named the lane described hereunder:

<i>Current road name:</i>	<i>New road name:</i>	<i>Location:</i>
Un-named Lane	Tucker Lane	Un-named lane adjoining Pindari Road, Peakhurst Heights in two places. Both intersections are either side of the T-intersection of Pindari Road and Merri Avenue, Peakhurst Heights.

VICTOR G. D. LAMPE, General Manager, Hurstville City Council, PO Box 205, Hurstville BC NSW 1481. [7313]

TENTERFIELD SHIRE COUNCIL

Roads Act 1993, Section 162

Road Re-Naming

NOTICE is hereby given that Tenterfield Shire Council, in accordance with section 162 of the Roads Act 1993, has named the following road located within Tenterfield Shire:

<i>New Road Name</i>	<i>Location</i>
Tent Hill Road	From Silent Grove Road, Torrington south to Tenterfield Shire Council's boundary with Glen Innes Severn Shire Council

LOTTA JACKSON, General Manager, Tenterfield Shire Council, PO Box 214, Tenterfield NSW 2372. [7314]

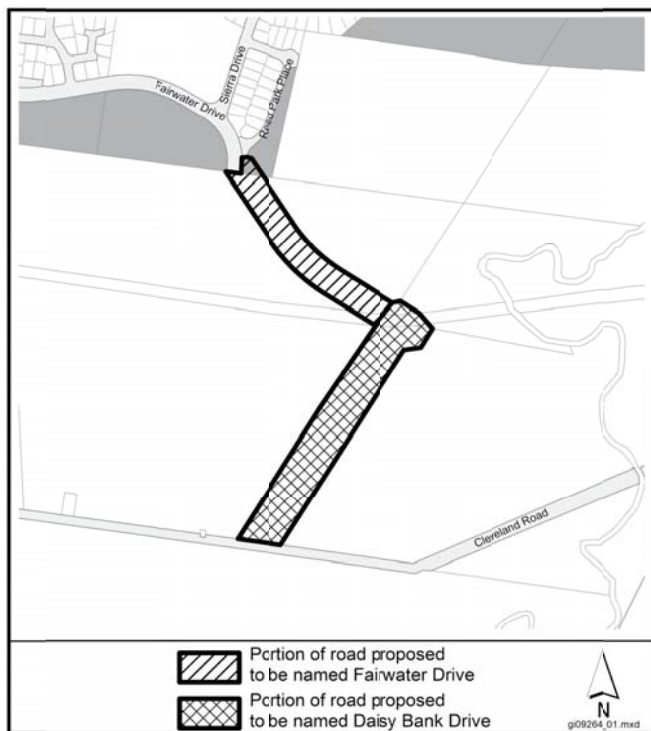
WOLLONGONG CITY COUNCIL

Roads Act 1993, Section 162

Notice of Road Naming

PURSUANT to section 162 of the Roads Act 1993, notice is hereby given that Wollongong City Council has named the following roads:

- The portion of road from the eastern end of Fairwater Drive, Horsley, southeast to the roundabout, as shown hatched on the plan, as "Fairwater Drive", as an extension to that road.
- The portion of road from the roundabout southwest to Cleveland Road, as shown crosshatched on the plan, as "Daisy Bank Drive".



D. FARMER, General Manager, Wollongong City Council, Locked Bag 8821, Wollongong DC NSW 2500.

[7315]

COMPANY NOTICES

NOTICE of first meeting of creditors of company under administration. – Form 529A Corporations Act 2001, Subregulation 5.6.12 (1) – ADAMSTOWN RSL AND COMMUNITY CLUB CO-OP LTD (Administrator Appointed), ABN 89 630 210 530 (“the Company”). – On 11 December 2013 the Company, under section 436A, appointed Gregory Alexander Russell of Russell Corporate Advisory as Administrator. Notice is now given that a meeting of the creditors of the Company will be held at: Adamstown RSL and Community Club Co-Op Ltd, 282 Bruncker Road, Adamstown on Thursday, 19 December 2013 at 4:00pm. The purpose of the meeting is to determine: (a) whether to appoint a committee of creditors; and (b) if so, who are to be the committee's members. At the meeting, creditors may also, by resolution: (a) remove the Administrators from office; and (b) appoint someone else as Administrator of the Company. Dated 11 December 2013. GREGORY ALEXANDER RUSSELL, Administrator, Russell Corporate Advisory, Level 5, 53 Walker Street, North Sydney NSW 2060, tel.: (02) 9957 6700. [7316]

ASHFIELD MUNICIPAL COUNCIL

Tree Preservation Order

NOTICE is hereby given that, at Council's Ordinary Meeting held on 8 October 2013, the Council of the Municipality of Ashfield, by resolution passed in exercise of its powers conferred upon it pursuant to Clause 8 (1) of Ashfield Local Environmental Plan 1985 made the following Tree Preservation Order.

1. Purpose

The purpose of this Tree Preservation Order (“the Order”) is to promote, manage and enhance trees in the Ashfield Council local government area, promote new and replacement tree planting, encourage the use of the urban forest for wildlife habitat, carbon sequestration, amenity and recreation, improve property values, improve air quality, energy efficiency and recycling, create a sense of community and place as well as provide for seasonal variation.

The Order is also to serve as a platform for educating the community on the importance of trees in the urban environment and the arbourculturally correct techniques for managing them.

2. Implementation

All Tree Preservation Orders presently in force in the Ashfield Council local government area are hereby rescinded and replaced with this Order.

This Order is made pursuant to Clause 8 (1) of Ashfield Local Environmental Plan 1985 and Clause 8 (1) of Part IV of the Environmental Planning and Assessment Model Provisions 1980.

3. Land to which this order applies

This Order applies to all land within the Ashfield Council local government area.

4. Trees to which this order applies

This Order applies to all of the following trees in the Ashfield Council local government area:

- (i) Mangroves (all species);
- (ii) Any tree growing in a park, recreation reserve, open space area, foot path, nature strip or road reserve;
- (iii) Any tree (including Palm trees), equal to or greater than a height four (4) metres, or having a canopy width of two (2) metres or a trunk diameter of 150 mm (measured at 1.5 metres above ground level).

The following species of trees are not included in this Order and can be pruned or removed without a consent.

<i>Botanical Name</i>	<i>Common name</i>	<i>Limitation</i>
<i>Acer negundo</i>	Box Alder	None
<i>Alnus jorullensis</i>	Evergreen Alder	None
<i>Bambusa</i> spp.	Bamboo (all species)	None
<i>Celtis australis</i>	Hackberry, Nettle tree, European Nettle Tree	Only if under 6 metres in height
<i>Cinnamomum camphora</i>	Camphor laurel, Camphor tree, Camphorwood	<u>Not in a Conservation area</u> – None, or <u>In a conservation area</u> – only if under 10 metres in height
<i>Cupressocyparis x leylandii</i> 'Leighton Green'	Leighton Green, Leyland Cypress (and variants)	None
<i>Cotoneaster</i> spp.	Cotoneaster (all species)	None
<i>Erythrina crista-galli</i>	Coral tree	None
<i>Eucalyptus nicholii</i>	Narrow-leaved Peppermint,	None
<i>Ficus elastica</i>	Rubber tree	None
<i>Liquidambar styraciflura</i>	Liquidambar, Sweet Gum	Only if under 6 metres in height
<i>Nerium oleander</i>	Oleander	None
<i>Olea</i> spp.	African and European Olive	None
<i>Populus</i> spp.	Poplar (all species)	None
<i>Schefflera</i> spp.	Umbrella trees	None
<i>Salix</i> spp.	Willow (all species)	None
<i>Syagrus romanzoffianum</i>	Cocos Palm	None

5. Works permitted without Council's prior consent

The following tree work is permitted to be carried out without Council's prior consent:

- DEAD, DYING or DISEASED – The removal of any tree that is determined by an arborist to be dead, dying or terminally diseased.
- FRUIT TREES – The pruning or removal of recognised varieties of fruiting or food trees (example: *Prunus* spp. – Stone fruits, *Malus* spp – Apples and Pears, *Citrus* spp. *Persea Americana* – Avocados and *Mangifera indica* – Mangoes, Nut trees – Pecan, Walnut and Macadamia trees).
- ELECTRICAL UTILITIES – All tree pruning or removal carried out in accordance with section 48 of the Electricity Supply Act 1995.
- WEEDS – All pruning or removal of trees declared a Noxious Weed in the Local Government Area of Ashfield Council under the Noxious Weeds Act 1993 (see Annexure F of the Act, for the class 4 Noxious weeds – trees).
- TERMITES/WOOD DECAY – The careful drilling of a tree to inspect (test) for or to treat termites or decay by an arborist.
- COUNCIL TREES – The pruning or removal of any tree assets on public land or on a road reserve (including emergency work) by Council staff or their authorised contractors, provided the work is for public safety or is consistent with an adopted Open Space, Street Tree Strategy or Park Plan of Management.
- DANGEROUS TREES – The removal of a tree or other vegetation, within 48 hours following a severe weather event, where the Council is satisfied that there is a risk to human life or property.
- ROUTINE MAINTENANCE – Pruning of a tree by up to 20% (accumulatively over a 3 year period) to remove dead wood or torn (broken) branches or branch stubs, dead palm fronds or the pruning of flower spikes and fruit clusters from Palms.
- HEDGES – The pruning and reshaping of Conifer hedges provided such pruning is not greater than 33% of canopy height in each calendar year if over 6 metres in height (prior to pruning).

- **BUILDING CLEARANCES** – Minor pruning of branches back to the nearest branch junction, directly overhanging the roof of any building to a maximum height of 2 metres above the roof plane (only with the written agreement of the owner of the tree).
- **ROOT PRUNING** – The minor cutting and pruning of up to 5% of root systems to reduce interference with service pipes and footings of buildings.
- **PUBLIC SAFETY** – Minor pruning of trees (less than 20% of the tree canopy volume or branches with a diameter of less than 50mm) growing from private property overhanging public road reserves including footpaths for the purpose of removal of a hazard to a height of 2.5m above ground level over a footpath or nature strip and 4.5 metres above ground level over the kerb and road lane.
- **ORDERS** – The pruning or removal of a tree on private property required by an Order issued by Council under Section 124 and 125 of the Local Government Act 1993.

6. Prohibition

- (i) Except as otherwise provided in this Order, a person including a corporation and a body corporate or politic shall not prune, remove, ringbark, cut down, top, lop, injure, drill into, poison, mechanically damage, use climbing spikes to climb a tree, or wilfully destroy any tree, without first obtaining written consent of the Council.
- (ii) All authorised works permitted pursuant to Council's consent shall be carried out in accordance with the terms and conditions of the consent.
- (iii) All exempted or authorised pruning shall be carried out in accordance with Australian Standard AS 4373: 2007, 'Pruning of amenity trees'.

7. Applications

Written application must first be made to Council seeking consent to prune or remove trees the subject of this Order.

- o A fee may apply to all written applications to cover the costs of administration.
- o Upon receipt of a written application the Council shall consider the application and may refuse the application or give its consent to such application generally or upon such terms and conditions as Council thinks fit.
- o A consent given by Council may be subject to conditions. A person including a corporation and a body corporate or politic found to not comply with these conditions of consent shall be in breach of this order.
- o Consents are valid for a period of one (1) year from the date of the grant of the consent but may be issued for a period of up to five (5) years at Council's discretion.
- o Each removed tree shall be replaced with one (1) or more replacement tree's unless written consent is first obtained permitting an exemption to this requirement. All planted replacement trees shall have a minimum container size of 45 litres and consist of hardy long lived species (Palm species are not acceptable) suitable for the site and having a minimum mature height of six (6) metres.

8. Penalties

Any person including a corporation and a body corporate or politic who contravenes, or causes, or permits this Order to be contravened shall be guilty of an offence and liable to prosecution.

The Environmental Planning and Assessment Act 1979 currently provides significant penalties of up to 10 000 penalty units if dealt with in the Land & Environment Court or up to 1000 penalty units if dealt with in the Local Court.

(Note: the 2013 value of a penalty unit is \$110).

9. Definitions

<i>A Person</i>	A resident that is a property owner or their legal representative, or an owner, employee or Director of a company that owns the property, or a resident, contractor, consultant, or member of the public, corporation and a body corporate or politic.
<i>Arborist</i>	A person with a minimum training in the Australian Qualification framework (AQF) level 3 in Arboriculture that qualifies the person to carry out tree work
<i>Australian Standard (AS)</i>	The minimum standard for work in industry developed and written using industry peer review, to produce best practice standards for that industry or profession, by the organisation Standards Australian Pty Ltd
<i>Climbing spikes</i>	Spurs or crampons that are attached to boots that are used by pushing the attached sharpened spur into the cambium of a tree (often resulting in damage and the spread of pests and diseases) for traction, in order to climb it.
<i>Corporation</i>	A body, created by law or under authority of law, having continuous existence irrespective of that of its members, and powers and liabilities distinct from those of its members.
<i>Damage</i>	The deliberate injury of a tree
<i>Dead tree</i>	A tree with no living (vascular) tissue

<i>Deadwood</i>	A branch, root or part of a tree with no living (vascular) tissue
<i>Destroy</i>	Any activity leading to the death, disfigurement or mutilation of a tree.
<i>Exempt Tree work</i>	Any listed tree species or tree work that can be removed or carried out without a permit (Consent) from Ashfield Council.
<i>Injury</i>	Means any act by a person including a corporation and a body corporation or politic to a tree resulting in a wound or loss of tree health that includes; all pruning not in accordance with AS 373 2007 “Pruning of Amenity Trees” and the general physical wounding of a tree that includes; topping or lopping, poisoning (either deliberate or accidental, by direct application or spillage or escape of vapours), the cutting, snapping, breaking off or tearing of branches and roots resulting in damage, ring barking or scarring the bark, using a tree as a supporting structure for signage, cables, or beams, attaching wire, nails or staples, inflicting a blaze on a tree as a marker point, under scrubbing unless it is carried out by hand tools, changing soil levels by excavation (cutting and filling), topsoil stripping, soil stockpiling, compaction, paving, or changes to the water table within a trees drip line, or the use of climbing spikes to climb a live tree
<i>Lop</i>	The cutting between branch unions or at the ‘internodes’ leaving a stub.
<i>Noxious weed</i>	Any plant species listed under sections 7 and 8 under the Noxious Weeds Act 1993.
<i>Prune or Pruning</i>	The activities or tree work specified in AS4773 2007 ‘Pruning of Amenity Trees’.
<i>Top</i>	The severing of any part of a tree so as to cause a reduction in its height.
<i>Tree</i>	A long live, woody perennial plant with a single or relatively few main stems or trunks and a more or less distinctly elevated crown, the main criterion being ‘form’ rather than ‘size’.
<i>Tree work</i>	Any activity carried out on, to or in a tree, for its maintenance, management, control, or removal.

Ms VANESSA CHAN, General Manager, Ashfield Municipal Council, PO Box 1145, Ashfield NSW 1800

[7317]