



Government Gazette

OF THE STATE OF
NEW SOUTH WALES

Number 60
Friday, 17 May 2013

Published under authority by the Department of Premier and Cabinet

LEGISLATION

Online notification of the making of statutory instruments

Week beginning 6 May 2013

THE following instruments were officially notified on the NSW legislation website (www.legislation.nsw.gov.au) on the dates indicated:

Proclamations commencing Acts

[Criminal Procedure Amendment \(Court Costs Levy\) Act 2013 No 8 \(2013-193\)](#) — published LW 10 May 2013

Regulations and other statutory instruments

[Criminal Procedure Amendment \(Court Costs Levy\) Regulation 2013 \(2013-194\)](#) — published LW 10 May 2013

[First State Superannuation Amendment \(Port Employers\) Order 2013 \(2013-200\)](#) — published LW 10 May 2013

[Management of Waters and Waterside Lands Amendment \(Fees\) Regulation 2013 \(2013-195\)](#) — published LW 10 May 2013

[Marine Safety \(General\) Amendment \(Fees\) Regulation 2013 \(2013-196\)](#) — published LW 10 May 2013

[Nation Building and Jobs Plan \(State Infrastructure Delivery\) Proclamation 2013 \(2013-197\)](#) — published LW 10 May 2013

[State Authorities Non-contributory Superannuation Amendment \(Port Employers\) Order 2013 \(2013-201\)](#) — published LW 10 May 2013

[State Authorities Superannuation Amendment \(Port Employers\) Order 2013 \(2013-202\)](#) — published LW 10 May 2013

[Superannuation Amendment \(Port Employers\) Order 2013 \(2013-203\)](#) — published LW 10 May 2013

[Water Sharing Plan for the Kulnura Mangrove Mountain Groundwater Sources Amendment Order 2013 \(2013-198\)](#) — published LW 10 May 2013

[Workers Compensation Amendment \(Small Employers Wages Returns\) Regulation 2013 \(2013-192\)](#) — published LW 10 May 2013

Environmental Planning Instruments

[Parramatta Local Environmental Plan 2011 \(Amendment No 2\) \(2013-199\)](#) — published LW 10 May 2013

Assents to Acts

ACTS OF PARLIAMENT ASSENTED TO

Legislative Assembly Office, Sydney, 7 May 2013

It is hereby notified, for general information, that Her Excellency the Governor has, in the name and on behalf of Her Majesty, this day assented to the undermentioned Acts passed by the Legislative Assembly and Legislative Council of New South Wales in Parliament assembled, viz.:

Act No. 21 – An Act to amend the Thoroughbred Racing Act 1996 with respect to sanctions for breaches of conditions of registration by racing clubs; and to amend the Totalizator Act 1997 with respect to totalizator odds. [**Racing Legislation Amendment Bill**]

Act No. 22 – An Act to create the office of Small Business Commissioner and to provide for the objectives and functions of that office; and for other purposes. [**Small Business Commissioner Bill**]

RONDA MILLER,
Clerk of the Legislative Assembly

OFFICIAL NOTICES

Roads and Maritime Services

ROAD TRANSPORT (GENERAL) ACT 2005

Ministerial Declaration (Spreader Box Width Exemption) Order 2013

I, DUNCAN GAY, M.L.C., Minister for Roads and Ports, pursuant to section 16 of the Road Transport (General) Act 2005, make the following Order.

Dated this 9th day of May 2013.

DUNCAN GAY, M.L.C.,
Minister for Roads and Ports

PART 1 – PRELIMINARY

1. Citation

This Order may be cited as the Ministerial Declaration (Spreader Box Width Exemption) Order 2013.

2. Commencement

This Order takes effect on publication in the *New South Wales Government Gazette*.

3. Effect

This Order remains in effect until it is revoked.

4. Interpretation

(a) Unless stated otherwise, words and expressions used in this Order have the same meaning as those defined in the Road Transport (General) Act 2005.

(b) In this Order, *spreader box* means a removable implement which may be fixed to the rear of a heavy vehicle for the purpose of spreading gravel, aggregate or other materials at a road construction or maintenance site.

5. Application

This Order applies to a vehicle fitted with a spreader box, where:

(a) The width of the spreader box fitted to the vehicle does not exceed 2.9 metres; and

(b) The width of the vehicle to which the spreader box is fitted does not exceed 2.5 metres, excluding the spreader box.

6. Declaration

Clause 8(1) of Schedule 1 to the Road Transport (Mass, Access and Loading) Regulation 2005 is declared not to apply to a vehicle to which this Order applies, only to the extent that clause requires the vehicle and its load to comply with the width limit set by Clause 71(1) of Schedule 2 to the Road Transport (Vehicle Registration) Regulation.

PART 2 – OPERATING CONDITIONS

7. Travel conditions

When operating under this Order, a vehicle may only operate within a 10 kilometre radius of a road maintenance or construction site.

8. Warning light

When operating under this Order, a vehicle must have a warning light fitted to the vehicle that complies with the requirements for warning lights for oversize vehicles as set out in Part 7 of Schedule 2 of the Road Transport (Mass, Access and Loading) Regulation 2005.

9. Warning signs and flags

Except when operating within a 1 kilometre radius of a road maintenance or construction site, a vehicle operating under this Order, must have:

(a) A warning sign at front of the vehicle and at the rear of the spreader box, that show the word "OVERSIZE" and that comply with the requirements for warning signs for oversize vehicles as set out in Part 7 of Schedule 2 of the Road Transport (Mass, Access and Loading) Regulation 2005.

(b) A brightly coloured red, yellow, or red and yellow, flag at least 450 mm long and at least 450 mm wide, at each side of the spreader box.

10. Headlights

When operating under this Order, a vehicle must have its low-beam headlights on while travelling in the daytime.

11. Copy of this Order to be carried

When operating under this Order, a copy of this Order must be carried in the vehicle and must be produced if the driver is requested to do so by a police officer or an authorised officer.

ROAD TRANSPORT (GENERAL) ACT 2005

Notice under Clause 20 of the Road Transport (Mass, Loading and Access) Regulation 2005

GREAT LAKES COUNCIL, in pursuance of Division 4 of Part 2 of the Road Transport (Mass, Loading, Access) Regulation 2005, by this Notice, specify the routes and areas on or in which Class 2 B-Double vehicles may be used subject to any requirements or conditions set out in the Schedule.

Dated: 13 May 2013.

GLENN HANDFORD,
General Manager,
Great Lakes Council
(by delegation from the Minister for Roads)

SCHEDULE**1. Citation**

This Notice may be cited as the Great Lakes Council Class 2 B-Double Route Notice No. 1/2013.

2. Commencement

This Notice takes effect on the date of gazettal.

3. Effect

This Notice remains in force until 1 September 2015, unless it is amended or repealed earlier.

4. Application

This Notice applies to those Class 2 B-Double vehicles which comply with Schedule 1 of the Road Transport (Mass, Loading and Access) Regulation 2005 and Schedule 2 of the Road Transport (Vehicle Registration) Regulation 2007.

5. Routes

<i>Type</i>	<i>Road Name</i>	<i>Starting Point</i>	<i>Finishing Point</i>
25.	Lee Street, Bulahdelah.	Pacific Highway (HW10) Northern Interchange.	Markwell Road.
25.	Bulahdelah Way, Bulahdelah.	Pacific Highway (HW10) Northern Interchange.	Pacific Highway (HW10) Southern Interchange.

ROADS ACT 1993**LAND ACQUISITION (JUST TERMS
COMPENSATION) ACT 1991**

Notice of Compulsory Acquisition and Dedication as
Public Road of Land at The Rocks in the Bathurst
Regional Council area

Roads and Maritime Services by its delegate declares,
with the approval of Her Excellency the Governor, that
the land described in the schedule below is acquired by
compulsory process under the provisions of the Land
Acquisition (Just Terms Compensation) Act 1991 for
the purposes of the Roads Act 1993 and further
dedicates the land as public road under Section 10 of the
Roads Act 1993.

T D Craig
Manager, Compulsory Acquisition & Road Dedication
Roads and Maritime Services

—————
SCHEDULE

ALL those pieces or parcels of Crown land situated in
the Bathurst Regional Council area, Parish of
Malmsbury and County of Bathurst, shown as:

Lots 5, 6, 7 and 8 Deposited Plan 1179111, being parts
of the land in Certificates of Title 7003/1020358,
7004/1020358 and 7005/1020358 respectively and said
to be in the possession of the Crown and Central
Tablelands Heritage Lands Trust (trustee); and

Lot 9 Deposited Plan 1179111, being part of the land in
Certificate of Title 1/344038.

(RMS Papers: SF2013/11013)

ROADS ACT 1993**LAND ACQUISITION (JUST TERMS
COMPENSATION) ACT 1991**

Notice of Compulsory Acquisition of Land at Woodford
in the Blue Mountains City Council area

Roads and Maritime Services by its delegate declares,
with the approval of Her Excellency the Governor, that
the land described in the schedule below is acquired by
compulsory process under the provisions of the Land
Acquisition (Just Terms Compensation) Act 1991 for
the purposes of the Roads Act 1993.

T D Craig
Manager, Compulsory Acquisition & Road Dedication
Roads and Maritime Services

—————
SCHEDULE

ALL that piece or parcel of Crown land situated in the
Blue Mountains City Council area, Parish of Linden and
County of Cook, shown as Lot 41 Deposited Plan
1177869, being part of the land in Certificate of Title
7009/1127690.

(RMS Papers: SF2012/49107; RO 5/44.12508)

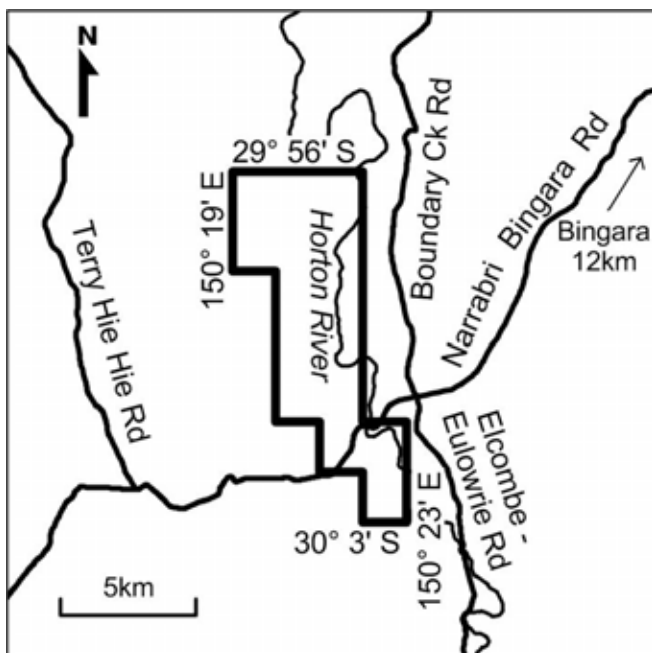
Department of Trade and Investment, Regional Infrastructure and Services

MINING ACT 1992

Mining Notice

Coal Allocation – Public Exposure Test

FORGE MINERALS PTY LTD has sought consent from the Minister for Resources and Energy under section 13 (3) of the Mining Act 1992, to apply for an exploration licence for Group 9 minerals (coal) over an area of 930 hectares, as shown in the diagram below. The area is located approximately 25 kilometres west south west of Bingara. An exploration licence is being sought to allow exploration for Group 9 (Coal).



Any party that may have a legitimate interest in exploring the coal resources within this area may make a submission to the Minister. Submissions must be lodged within two weeks of the publication of this notice and provide legitimate reasons in support of the interest being claimed. Submissions must be addressed to:

The Team Leader Coal & Petroleum Titles,
Trade & Investment NSW,
PO Box 344,
Hunter Region MC NSW 2310.

Any submissions received by the required date will be considered by the Minister in deciding whether to consent to an application for an exploration licence being lodged by Forge Minerals Pty Ltd.

MINING ACT 1992

ORDER

I, the Minister for Resources and Energy, under Clause 11 of Mining Regulation 2010, exempt the persons in Column 1 of Schedule 1 below from the operation of section 6 of the Mining Act 1992, with respect to the carrying out of

the particular mining purposes specified in Column 2 of Schedule 1 below at the location specified in Column 3 of Schedule 1 below.

Dated: 14 May 2013.

CHRIS HARTCHER, M.P.,
Minister for Resources and Energy

SCHEDULE 1

<i>Column 1</i>	<i>Column 2</i>	<i>Column 3</i>
Big Island Mining Pty Ltd (ACN 112 787 470) and Westlime Pty Limited (ABN 14 090 152 828)	<ul style="list-style-type: none"> • construction, maintenance or use of any reservoir, dam (including a tailings dam), drain or water race, other than any reservoir, dam, drain or water race principally used for purposes not connected with mining or any other activities regulated by or under an authorisation • the removal, stockpiling or depositing of overburden, ore or tailings to the extent that it is associated with mineral extraction or mine beneficiation 	Lot 368, DP 750179. Lot 719, DP 727007. Lot 4, DP 830998. Lot 1, DP 1069893.

MINERAL RESOURCES

NOTICE is given that the following applications have been received:

EXPLORATION LICENCE APPLICATIONS

(T13-1059)

No. 4799, ENDEAVOUR MINERALS PTY LTD (ACN 063 725 708), area of 92 units, for Group 1, dated 10 May 2013. (Wagga Wagga Mining Division).

(T13-1060)

No. 4800, SANDFIRE RESOURCES NL (ACN 105 154 185), area of 109 units, for Group 1, dated 13 May 2013. (Orange Mining Division).

(T13-1061)

No. 4801, ARC EXPLORATION LIMITED (ACN 002 678 640), area of 13 units, for Group 1, dated 14 May 2013. (Wagga Wagga Mining Division).

The Hon. CHRIS HARTCHER, M.P.,
Minister for Resources and Energy

NOTICE is given that the following applications have been withdrawn:

EXPLORATION LICENCE APPLICATIONS

(T12-1246)

No. 4690, AUSNICO LIMITED (ACN 122 957 322), County of Young and County of Yungnulgra, Map Sheet (7335, 7435). Withdrawal took effect on 9 May 2013.

(T12-1295)

No. 4737, Colin Maxwell RIBAUX, County of Roxburgh, Map Sheet (8931). Withdrawal took effect on 6 May 2013.

(T13-1054)

No. 4794, AUSTRALIAN DEPOSIT SECURITIES PTY LTD (ACN 149 657 385), County of Camden, Map Sheet (8928). Withdrawal took effect on 8 May 2013.

The Hon. CHRIS HARTCHER, M.P.,
Minister for Resources and Energy

NOTICE is given that the following applications for renewal have been received:

(04-1753)

Exploration Licence No. 3854, NIMROD RESOURCES LIMITED (ACN 130 842 063), area of 7 units. Application for renewal received 9 May 2013.

(13-1749)

Exploration Licence No. 5728, CHALLENGER MINES PTY LTD (ACN 090 166 528), area of 29 units. Application for renewal received 14 May 2013.

(13-1719)

Exploration Licence No. 6081, ISABELLA MINERALS PTY LTD (ACN 125 035 841), area of 4 units. Application for renewal received 9 May 2013.

(11-2528)

Exploration Licence No. 6419, HILLGROVE MINES PTY LTD (ACN 102 660 506), area of 97 units. Application for renewal received 15 May 2013.

(13-1712)

Exploration Licence No. 6771, SILVER MINES LIMITED (ACN 107 452 942), area of 12 units. Application for renewal received 9 May 2013.

(T10-0260)

Exploration Licence No. 7735, CARPENTARIA EXPLORATION LIMITED (ACN 095 117 981), area of 29 units. Application for renewal received 13 May 2013.

(T10-0261)

Exploration Licence No. 7736, CARPENTARIA EXPLORATION LIMITED (ACN 095 117 981), area of 21 units. Application for renewal received 13 May 2013.

(T10-0262)

Exploration Licence No. 7737, CARPENTARIA EXPLORATION LIMITED (ACN 095 117 981), area of 15 units. Application for renewal received 13 May 2013.

(T10-0263)

Exploration Licence No. 7738, CARPENTARIA EXPLORATION LIMITED (ACN 095 117 981), area of 8 units. Application for renewal received 13 May 2013.

(T10-0269)

Exploration Licence No. 7739, CARPENTARIA EXPLORATION LIMITED (ACN 095 117 981), area of 46 units. Application for renewal received 13 May 2013.

(T10-0275)

Exploration Licence No. 7740, CARPENTARIA EXPLORATION LIMITED (ACN 095 117 981), area of 29 units. Application for renewal received 13 May 2013.

(T10-0305)

Exploration Licence No. 7741, CARPENTARIA EXPLORATION LIMITED (ACN 095 117 981), area of 13 units. Application for renewal received 13 May 2013.

(T10-0306)

Exploration Licence No. 7742, COALWORKS LIMITED (ACN 114 702 831), area of 23 units. Application for renewal received 13 May 2013.

(T11-0028)

Exploration Licence No. 7753, LANSDALE EXPLORATION PTY LIMITED (ACN 162 209 814), area of 6 units. Application for renewal received 10 May 2013.

The Hon. CHRIS HARTCHER, M.P.,
Minister for Resources and Energy

RENEWAL OF CERTAIN AUTHORITIES

NOTICE is given that the following authorities have been renewed:

(T98-1222)

Exploration Licence No. 5583, TRIAUSMIN LIMITED (ACN 062 002 475), Counties of Bathurst and Wellington, Map Sheet (8731), area of 51 units, for a further term until 24 June 2014. Renewal effective on and from 30 October 2012.

(T01-0210)

Exploration Licence No. 5942, ALKANE RESOURCES LTD (ACN 000 689 216), County of Narromine, Map Sheet (8532), area of 6 units, for a further term until 2 May 2015. Renewal effective on and from 1 November 2012.

(06-0110)

Exploration Licence No. 6607, NIMROD RESOURCES LIMITED (ACN 130 842 063), Counties of Gunderbooka and Irrara, Map Sheet (8038), area of 85 units, for a further term until 1 August 2014. Renewal effective on and from 20 March 2013.

(T09-0108)

Exploration Licence No. 7516, COBAR CONSOLIDATED RESOURCES LIMITED (ACN 118 684 576), Counties of Booroondarra and Mouramba, Map Sheet (8033, 8034), area of 14 units, for a further term until 7 April 2014. Renewal effective on and from 4 December 2012.

(T09-0223)

Exploration Licence No. 7589, CENTIUS GOLD LIMITED (ACN 140 475 921), County of Bland, Map Sheet (8430), area of 37 units, for a further term until 4 August 2014. Renewal effective on and from 10 May 2013.

(T09-0227)

Exploration Licence No. 7590, CENTIUS GOLD LIMITED (ACN 140 475 921), Counties of Forbes and Gipps, Map Sheet (8430), area of 49 units, for a further term until 4 August 2014. Renewal effective on and from 10 May 2013.

(T10-0081)

Exploration Licence No. 7612, John SLADE, Counties of Bland, Harden and Monteagle, Map Sheet (8529), area of 48 units, for a further term until 31 August 2014. Renewal effective on and from 24 April 2013.

The Hon. CHRIS HARTCHER, M.P.,
Minister for Resources and Energy

WITHDRAWAL OF APPLICATION FOR RENEWAL

NOTICE is given that the application for renewal in respect of the following authority has been withdrawn:

(T10-0065)

Exploration Licence No. 7665, Colin Maxwell RIBAUX, County of Roxburgh, Map Sheet (8831, 8931), area of 14 units. The authority ceased to have effect on 6 May 2013.

The Hon. CHRIS HARTCHER, M.P.,
Minister for Resources and Energy

REQUESTED CANCELLATION OF AUTHORITY AT REQUEST OF HOLDER

NOTICE is given that the following authority has been requested to be cancelled:

(T11-0232)

Exploration Licence No. 7930 (Act 1992), PLATSEARCH NL (ACN 003 254 395), County of Kennedy and County of Narromine, Map Sheet (8532, 8533), area of 100 units. Request of cancellation was received on 8 May 2013.

The Hon. CHRIS HARTCHER, M.P.,
Minister for Resources and Energy

CANCELLATION OF AUTHORITY AT REQUEST OF HOLDER

NOTICE is given that the following authority has been cancelled:

(T11-0232)

Exploration Licence No. 7930, PLATSEARCH NL (ACN 003 254 395), County of Kennedy and County of Narromine, Map Sheet (8532, 8533), area of 100 units. Cancellation took effect on 9 May 2013.

The Hon. CHRIS HARTCHER, M.P.,
Minister for Resources and Energy

PART CANCELLATION

NOTICE is given that the following authority has been cancelled in part:

(T11-0246)

Exploration Licence No. 7931, PLATSEARCH NL (ACN 003 254 395).

Description of area cancelled:

An area of 59 units has been cancelled. For further information contact Titles Branch.

Part cancellation took effect on 13 May 2013.

The authority now embraces an area of 33 units.

The Hon. CHRIS HARTCHER, M.P.,
Minister for Resources and Energy

TRANSFERS

(12-5385)

Petroleum Exploration Licence No. 6, formerly held by PETREL ENERGY LIMITED (ACN 125 394 667) and SANTOS NSW (BETEL) PTY LTD (ACN 132 845 964) has been transferred to COMET RIDGE GUNNEDAH PTY LTD and SANTOS NSW (BETEL) PTY LTD (ACN 132 845 964). The transfer was registered on 10 May 2013.

(12-5384)

Petroleum Exploration Licence No. 427, formerly held by COMET RIDGE LTD (ACN 106 092 577) and PETREL ENERGY LIMITED (ACN 125 394 667) has been transferred to COMET RIDGE LTD (ACN 106 092 577) and COMET RIDGE GUNNEDAH PTY LTD. The transfer was registered on 10 May 2013.

(12-5383)

Petroleum Exploration Licence No. 428, formerly held by COMET RIDGE LTD (ACN 106 092 577), DAVIDSON PROSPECTING PTY LTD (ACN 060 258 031) and PETREL ENERGY LIMITED (ACN 125 394 667) has been transferred to COMET RIDGE LTD (ACN 106 092 577), COMET RIDGE GUNNEDAH PTY LTD and DAVIDSON PROSPECTING PTY LTD (ACN 060 258 031). The transfer was registered on 10 May 2013.

The Hon. CHRIS HARTCHER, M.P.,
Minister for Resources and Energy

PRIMARY INDUSTRIES

Plant Diseases (Fruit Fly Outbreak and Suspension Areas) (No 3) Order 2013**under the Plant Diseases Act 1924**

I, SATENDRA KUMAR, Director Plant Biosecurity, with the delegated authority of the Minister for Primary Industries in pursuance of section 3A of the *Plant Diseases Act 1924* (“the Act”), and in pursuance of sections 3(2) and 4 of the Act being of the opinion that the importation, introduction or bringing of host fruit into specified portions of New South Wales is likely to introduce the pest Queensland fruit fly (*Bactrocera tryoni*) into specified portions of New South Wales, make the following Order regulating the importation, introduction or bringing of host fruit into specified portions of New South Wales.

1 Name of Order

This Order is the *Plant Diseases (Fruit Fly Outbreak and Suspension Areas) (No 3) Order 2013*.

2 Commencement

This Order commences on the date it is published in the *NSW Government Gazette*.

3 Interpretation

(1) In this Order:

approved systems approach means the risk management measures relevant to the type of host fruit, as specified in Schedule 7.

approved treatment means the treatment and manner and timing of harvest and packing relevant to the type of host fruit, as specified in Schedule 6.

APVMA means the Australian Pesticides and Veterinary Medicines Authority.

assorted tropical and sub-tropical fruits – inedible peel means the host fruit specified in Schedule 2, being host fruit classified as such in accordance with the Codex Classification of Foods and Animal Feeds.

cart note means a written document that, in relation to the wine grapes that are the subject of the consignment, includes (at least) the following information:

- (a) the quantity of wine grapes being supplied;
- (b) the variety of wine grapes being supplied;
- (c) the name and contact details of the grower of the wine grapes;
- (d) the physical address of the property on which the wine grapes were grown;
- (e) the name and physical address of the winery receiving the wine grapes;
- (f) the name and signature of the person signing the cart note; and
- (g) the date the cart note is signed.

Certification Assurance Arrangement means an arrangement approved by the Department of Primary Industries which enables a business accredited under the

arrangement to certify that certain quarantine requirements have been satisfied for the movement of host fruit to interstate and/or intrastate markets.

Note: An example of an approved Certification Assurance Arrangement is the *Interstate Certification Assurance (ICA) Scheme*.

citrus fruits means the host fruit specified in Schedule 3, being host fruit classified as such in accordance with the Codex Classification of Foods and Animal Feeds.

Codex Classification of Foods and Animal Feeds means the listing of food commodities in trade classified into groups on the basis of the commodity's similar potential for pesticides residues, as published by the Joint Food and Agriculture Organization of the United Nations (FAO)/World Health Organisation (WHO) Food Standards Programme Codex Alimentarius Commission (publication available at <http://www.codexalimentarius.net>).

composite lots means a consignment comprising packages of different types of host fruit sourced from one or more suppliers.

free of broken skin means the skin has no pre-harvest cracks, punctures, pulled stems or other breaks which penetrate through the skin and that have not healed with callus tissue.

Greater Sunraysia (NSW Portion) Pest Free Area means the portion of New South Wales known as the Greater Sunraysia (NSW Portion) Pest Free Area, as specified in the *Plant Diseases (NSW Fruit Fly Exclusion Zone and Greater Sunraysia Pest Free Area) (No 3) Order 2012* (having the Department's reference O-434) published on the Department's internet website on 20 December 2012 and published in *NSW Government Gazette* No. 1 of 4 January 2013 at pages 4 - 29, excluding an Outbreak Area and a Suspension Area.

host fruit means fruit of a type specified in Schedule 1 that is fresh, but does not include processed fruit.

lot means a discrete quantity of fruit received from one grower at one time.

NTN means national trap number.

Outbreak Area means an area described in Column 1 of Schedule 4.

Plant Health Assurance Certificate means a certificate (known as a Plant Health Assurance Certificate) issued by a business accredited under a Certification Assurance Arrangement.

Plant Health Certificate means a certificate (known as a Plant Health Certificate) issued by:

- (a) an inspector or a person authorised pursuant to section 11(3) of the Act; or
- (b) a person authorised to issue such a certificate under a law of another State or Territory that relates to plant biosecurity.

processed fruit means fruit that has been subjected to a processing activity such as cooking, drying, canning, juicing or freezing and includes pre-prepared fresh fruit that has been chopped, sliced or shredded, and packaged.

Queensland fruit fly means the pest *Bactrocera tryoni* (Froggatt).

Suspension Area means an area described in Column 2 of Schedule 4.

the Act means the *Plant Diseases Act 1924*.

Note: *Department, covering or package, inspector, occupier* and *owner* all have the same meaning as in the Act.

- (2) In this Order, longitude and latitude coordinates are decimal degrees based upon the GDA 94 datum.

4 Revocation of *Plant Diseases (Fruit Fly Outbreak and Suspension Areas) (No 2) Order 2013*

Pursuant to sections 4 and 3(2) of the Act, the *Plant Diseases (Fruit Fly Outbreak and Suspension Areas) (No 2) Order 2013* (having the Department's reference O-437) published in *NSW Government Gazette* No. 33 of 8 March 2013 at pages 570 – 593, is revoked (as is any instrument revived as a result of this revocation).

5 Regulation of the movement of host fruit (excluding wine grapes)

- (1) Pursuant to section 4(1) of the Act, the importation, introduction or bringing of host fruit (excluding wine grapes) into specified portions of New South Wales is regulated as specified in this clause.
- (2) Host fruit (excluding wine grapes) that originates from or has moved through an Outbreak Area or a Suspension Area must not be moved into the Greater Sunraysia (NSW Portion) Pest Free Area unless the movement is as specified in Schedule 5 and complies with the relevant conditions of exception set out in Schedule 5.

6 Certification requirements for the movement of host fruit (excluding wine grapes)

The movement of any host fruit (excluding wine grapes) in accordance with Schedule 5 must be accompanied by:

- (a) a Plant Health Certificate certifying:
- (i) the origin of the host fruit; and
 - (ii) that the host fruit has received an approved treatment; or
 - (iii) that the host fruit has been grown and packed in accordance with an approved systems approach; or

- (b) a Plant Health Assurance Certificate issued under a Certification Assurance Arrangement.

7 Regulation of the movement of wine grapes

- (1) Pursuant to section 4(1) of the Act, the importation, introduction or bringing of wine grapes into specified portions of New South Wales is regulated as specified in this clause.
- (2) Wine grapes that originate from or have moved through an Outbreak Area or a Suspension Area must not be moved into the Greater Sunraysia (NSW Portion) Pest Free Area unless:
 - (a) the owner or occupier of the property or facility from which the wine grapes originate ensures the wine grapes are loaded on the transport vehicle in a way that prevents spillage during transportation; and
 - (b) the wine grapes are processed within 24 hours of receipt by the winery receiving the wine grapes; or
 - (c) the movement is as specified in Schedule 5 and complies with the relevant conditions of exception set out in Schedule 5.

8 Certification requirements for the movement of wine grapes

- (1) The movement of wine grapes in accordance with clause 7(2)(a) and (b) must be accompanied by a cart note.
- (2) A cart note that is required by this clause to accompany a movement of wine grapes must:
 - (a) be retained by the winery receiving the wine grapes for at least 2 years from receipt of the wine grapes; and
 - (c) upon request by an authorised person, be made available to the authorised person.
- (3) The movement of wine grapes in accordance with Schedule 5 must be accompanied by:
 - (a) a Plant Health Certificate certifying:
 - (i) the origin of the wine grapes; and
 - (ii) that the wine grapes have received an approved treatment; or
 - (iii) that the wine grapes have been grown and packed in accordance with an approved systems approach; or
 - (b) a Plant Health Assurance Certificate issued under a Certification Assurance Arrangement.

SCHEDULE 1 – Host fruit

Abiu	Feijoa	Papaya
Acerola	Fig	Peach
Apple	Granadilla	Peacharine
Apricot	Grape	Pear
Avocado	Grapefruit	Pepino
Babaco	Guava	Persimmon
Banana	Hog plum	Plum
Black sapote	Jaboticaba	Plumcot
Blackberry	Jackfruit	Pomegranate
Blueberry	Jew plum	Prickly pear
Boysenberry	Ju jube	Pummelo (Pomelo)
Brazil cherry (Grumichama)	Kiwifruit	Quince
Breadfruit	Lemon	Rambutan
Caimito (Star apple)	Lime	Raspberry
Cape gooseberry	Loganberry	Rollinia
Capsicum	Longan	Rose apple
Carambola (Starfruit)	Loquat	Santol
Cashew Apple	Lychee (Litchi)	Sapodilla
Casimiro (White sapote)	Mandarin	Shaddock
Cherimoya	Mango	Soursop
Cherry	Mangosteen	Sweetsop (Sugar apple)
Chilli	Medlar	Strawberry
Citron	Miracle fruit	Tamarillo
Cumquat	Mulberry	Tangelo
Custard apple	Nashi	Tomato
Date	Nectarine	Wax jambus
Durian	Orange	
Eggplant	Passionfruit	

SCHEDULE 2 – Assorted tropical and sub-tropical fruits - inedible peel

Avocado	Guava (inedible peel varieties only)	Persimmon (inedible peel varieties only)
Banana	Jackfruit	Pomegranate
Black sapote	Kiwifruit (inedible peel varieties only)	Prickly pear
Breadfruit	Longan	Rambutan
Caimito (Star apple)	Lychee (Litchi)	Sapodilla
Casimiro (White sapote)	Mango	Soursop
Cherimoya	Mangosteen	Sweetsop (Sugar apple)
Custard apple	Passionfruit	Wax jambus
Durian	Papaya	
Feijoa		
Granadilla		

SCHEDULE 3 – Citrus fruits

Citron	Lime	Pummelo (Pomelo)
Grapefruit	Mandarin	Shaddock
Lemon	Orange	Tangelo

SCHEDULE 4 – Outbreak Areas and Suspension Areas

	<i>Column 1</i>	<i>Column 2</i>
<i>Item</i>	<i>Outbreak Area</i>	<i>Suspension Area</i>
O219	Bringan Street, Griffith, NSW	
	The area within a 1.5 km radius of the coordinates decimal degrees - 34.287032 South and 146.027183 East (“the Bringan Street, Griffith Outbreak Area”).	The area within a 15 km radius of coordinates decimal degrees - 34.287032 South and 146.027183 East, excluding the Bringan Street, Griffith Outbreak Area.
O220	Macarthur Street, Griffith, NSW	
	The area within a 1.5 km radius of the coordinates decimal degrees - 34.279600 South and 146.051633 East (“the Macarthur Street, Griffith Outbreak Area”).	The area within a 15 km radius of coordinates decimal degrees - 34.279600 South and 146.051633 East, excluding the Macarthur Street, Griffith Outbreak Area.
O221	Griffith NTN 2017, NSW	
	The area within a 1.5 km radius of the coordinates decimal degrees - 34.274836 South and 146.070094 East (“the Griffith NTN 2017 Outbreak Area”).	The area within a 15 km radius of coordinates decimal degrees - 34.274836 South and 146.070094 East, excluding the Griffith NTN 2017 Outbreak Area.
O222	Yoogali NTN 2195, NSW	
	The area within a 1.5 km radius of the coordinates decimal degrees - 34.307517 South and 146.08448 East (“the Yoogali NTN 2195 Outbreak Area”).	The area within a 15 km radius of coordinates decimal degrees - 34.307517 South and 146.08448 East, excluding the Yoogali NTN 2195 Outbreak Area.
O224	Gronn Road, Hanwood, NSW	
	The area within a 1.5 km radius of the coordinates decimal degrees - 34.301251 South and 146.029297 East (“the Gronn Road, Hanwood Outbreak Area”).	The area within a 15 km radius of coordinates decimal degrees - 34.301251 South and 146.029297 East, excluding the Gronn Road, Hanwood Outbreak Area.
O225	Beelbangera NTN 2091, NSW	
	The area within a 1.5 km radius of the coordinates decimal degrees - 34.221067 South and 146.112667 East (“the Beelbangera NTN 2091 Outbreak Area”).	The area within a 15 km radius of coordinates decimal degrees - 34.221067 South and 146.112667 East, excluding the Beelbangera NTN 2091 Outbreak Area.
O226	Fivebough Road, Leeton, NSW	
	The area within a 1.5 km radius of the coordinates decimal degrees - 34.543750 South and 146.421900 East (“the Fivebough Road, Leeton Outbreak Area”).	The area within a 15 km radius of coordinates decimal degrees - 34.543750 South and 146.421900 East, excluding the Fivebough Road, Leeton Outbreak Area.

	<i>Column 1</i>	<i>Column 2</i>
<i>Item</i>	<i>Outbreak Area</i>	<i>Suspension Area</i>
O227	Hillston NTN 2333, NSW The area within a 1.5 km radius of the coordinates decimal degrees - 33.47242 South and 145.626784 East (“the Hillston NTN 2333 Outbreak Area”).	The area within a 15 km radius of coordinates decimal degrees -33.47242 South and 145.626784 East, excluding the Hillston NTN 2333 Outbreak Area.
O228	Waratah Street, Leeton, NSW The area within a 1.5 km radius of the coordinates -degrees -34.547673 South and 146.409555 East (“the Waratah Street, Leeton Outbreak Area”).	The area within a 15 km radius of coordinates decimal degrees – 34.547673 South and 146.409555 East, excluding the Waratah Street, Leeton Outbreak Area.
O229	Tharbogang NTN 2240, NSW The area within a 1.5 km radius of the coordinates decimal degrees - 34.255633 South and 146.014983 East (“the Tharbogang NTN 2240 Outbreak Area”).	The area within a 15 km radius of coordinates decimal degrees - 34.255633 South and 146.014983 East, excluding the Tharbogang NTN 2240 Outbreak Area.
O230	Nericon NTN 2249, NSW The area within a 1.5 km radius of the coordinates decimal degrees - 34.210550 South and 146.053917 East (“the Nericon NTN 2249 Outbreak Area”).	The area within a 15 km radius of coordinates decimal degrees - 34.210550 South and 146.053917 East, excluding the Nericon NTN 2249 Outbreak Area.
O232	Leeton NTN 2400, NSW The area within a 1.5 km radius of the coordinates decimal degrees - 34.555052 South and 146.390549 East (“the Leeton NTN 2400 Outbreak Area”).	The area within a 15 km radius of coordinates decimal degrees - 34.555052 South and 146.390549 East, excluding the Leeton NTN 2400 Outbreak Area.
O233	Hay NTN 4917, NSW The area within a 1.5 km radius of the coordinates decimal degrees - 34.518968 South and 144.845323 East (“the Hay NTN 4917 Outbreak Area”).	The area within a 15 km radius of coordinates decimal degrees - 34.518968 South and 144.845323 East, excluding the Hay NTN 4917 Outbreak Area.
O234	Mahonga Street, Jerilderie, NSW The area within a 1.5 km radius of the coordinates decimal degrees - 35.358124 South and 145.732777 East (“the Mahonga Street, Jerilderie Outbreak Area”).	The area within a 15 km radius of coordinates decimal degrees - 35.358124 South and 145.732777 East, excluding the Mahonga Street, Jerilderie Outbreak Area.
O235	Yenda NTN 2123, NSW The area within a 1.5 km radius of the coordinates decimal degrees - 34.252118 South and 146.193466 East (“the Yenda NTN 2123 Outbreak Area”).	The area within a 15 km radius of coordinates decimal degrees - 34.252118 South and 146.193466 East, excluding the Yenda NTN 2123 Outbreak Area.

	<i>Column 1</i>	<i>Column 2</i>
<i>Item</i>	<i>Outbreak Area</i>	<i>Suspension Area</i>
O236	Yanco NTN 2465, NSW The area within a 1.5 km radius of the coordinates decimal degrees - 34.59358 South and 146.40522 East (“the Yanco NTN 2465 Outbreak Area”).	The area within a 15 km radius of coordinates decimal degrees -34.59358 South and 146.40522 East, excluding the Yanco NTN 2465 Outbreak Area.
O237	Wamoon NTN 2431, NSW The area within a 1.5 km radius of the coordinates decimal degrees - 34.52335 South and 146.33330 East (“the Wamoon NTN 2431 Outbreak Area”).	The area within a 15 km radius of coordinates decimal degrees -34.52335 South and 146.33330 East, excluding the Wamoon NTN 2431 Outbreak Area.
O238	Narrandera NTN 2537, NSW The area within a 1.5 km radius of the coordinates decimal degrees - 34.74958 South and 146.54890 East (“the Narrandera NTN 2537 Outbreak Area”).	The area within a 15 km radius of coordinates decimal degrees -34.74958 South and 146.54890 East, excluding the Narrandera NTN 2537 Outbreak Area.
O239	Barellan NTN 2602, NSW The area within a 1.5 km radius of the coordinates decimal degrees - 34.28988 South and 146.57465 East (“the Barellan NTN 2602 Outbreak Area”).	The area within a 15 km radius of coordinates decimal degrees -34.28988 South and 146.57465 East, excluding the Barellan NTN 2602 Outbreak Area.
O240	Yenda NTN 2139, NSW The area within a 1.5 km radius of the coordinates decimal degrees - 34.246017 South and 146.2181 East (“the Yenda NTN 2139 Outbreak Area”).	The area within a 15 km radius of coordinates decimal degrees - 34.246017 South and 146.2181 East, excluding the Yenda NTN 2139 Outbreak Area.
O241	Nericon NTN 2255, NSW The area within a 1.5 km radius of the coordinates decimal degrees - 34.148967 South and 146.038617 East (“the Nericon NTN 2255 Outbreak Area”).	The area within a 15 km radius of coordinates decimal degrees - 34.148967 South and 146.038617 East, excluding the Nericon NTN 2255 Outbreak Area.
O242	Nericon NTN 2780, NSW The area within a 1.5 km radius of the coordinates decimal degrees - 34.189833 South and 146.030367 East (“the Nericon NTN 2780 Outbreak Area”).	The area within a 15 km radius of coordinates decimal degrees - 34.189833 South and 146.030367 East, excluding the Nericon NTN 2780 Outbreak Area.
O243	Lake Wyangan NTN 2258, NSW The area within a 1.5 km radius of the coordinates decimal degrees - 34.248367 South and 146.04295 East (“the Lake Wyangan NTN 2258 Outbreak Area”).	The area within a 15 km radius of coordinates decimal degrees - 34.248367 South and 146.04295 East, excluding the Lake Wyangan NTN 2258 Outbreak Area.

	<i>Column 1</i>	<i>Column 2</i>
<i>Item</i>	<i>Outbreak Area</i>	<i>Suspension Area</i>
O244	Merungle Hill NTN 2470, NSW	
	The area within a 1.5 km radius of the coordinates decimal degrees - 34.591283 South and 146.432633 East (“the Merungle Hill NTN 2470 Outbreak Area”).	The area within a 15 km radius of coordinates decimal degrees - 34.591283 South and 146.432633 East, excluding the Merungle Hill NTN 2470 Outbreak Area.
O245	Bilbul NTN 2201, NSW	
	The area within a 1.5 km radius of the coordinates decimal degrees - 34.270923 South and 146.127076 East (“the Bilbul NTN 2201 Outbreak Area”).	The area within a 15 km radius of coordinates decimal degrees - 34.270923 South and 146.127076 East, excluding the Bilbul NTN 2201 Outbreak Area.
O246	Griffith NTN 2042, NSW	
	The area within a 1.5 km radius of the coordinates decimal degrees - 34.271833 South and 146.025683 East (“the Griffith NTN 2042 Outbreak Area”).	The area within a 15 km radius of coordinates decimal degrees - 34.271833 South and 146.025683 East, excluding the Griffith NTN 2042 Outbreak Area.
O247	Yenda NTN 2132, NSW	
	The area within a 1.5 km radius of the coordinates decimal degrees - 34.2242 South and 146.20045 East (“the Yenda NTN 2132 Outbreak Area”).	The area within a 15 km radius of coordinates decimal degrees -34.2242 South and 146.20045 East, excluding the Yenda NTN 2132 Outbreak Area.
O248	Orr Street, Yarrawonga, Vic	
	The area within a 1.5 km radius of the coordinates decimal degrees - 36.013244 South and 146.003703 East (“the Orr Street, Yarrawonga Outbreak Area”).	The area within a 15 km radius of coordinates decimal degrees - 36.013244 South and 146.003703 East, excluding the Orr Street, Yarrawonga Outbreak Area.
O250	Hillston NTN 2289, NSW	
	The area within a 1.5 km radius of the coordinates decimal degrees - 33.495336 South and 145.570515 East (“the Hillston NTN 2289 Outbreak Area”).	The area within a 15 km radius of coordinates decimal degrees - 33.495336 South and 145.570515 East, excluding the Hillston NTN 2289 Outbreak Area.
O251	Hanwood NTN 2168, NSW	
	The area within a 1.5 km radius of the coordinates decimal degrees – 34.331532 South and 146.038459 East (“the Hanwood NTN 2168 Outbreak Area”).	The area within a 15 km radius of coordinates decimal degrees – 34.331532 South and 146.038459 East, excluding the Hanwood NTN 2168 Outbreak Area.
O252	Hanwood NTN 2162, NSW	
	The area within a 1.5 km radius of the coordinates decimal degrees - 34.316927 South and 146.04881 East (“the Hanwood NTN 2162 Outbreak Area”).	The area within a 15 km radius of coordinates decimal degrees - 34.316927 South and 146.04881 East, excluding the Hanwood NTN 2162 Outbreak Area.

	<i>Column 1</i>	<i>Column 2</i>
<i>Item</i>	<i>Outbreak Area</i>	<i>Suspension Area</i>
O253	Yoogali NTN 2760, NSW	
	The area within a 1.5 km radius of the coordinates decimal degrees - 34.288049 South and 146.092247 East (“the Yoogali NTN 2760 Outbreak Area”).	The area within a 15 km radius of coordinates decimal degrees - 34.288049 South and 146.092247 East, excluding the Yoogali NTN 2760 Outbreak Area.
O254	Corbie Hill NTN 2485, NSW	
	The area within a 1.5 km radius of the coordinates decimal degrees - 34.57695 South and 146.48285 East (“the Corbie Hill NTN 2485 Outbreak Area”).	The area within a 15 km radius of coordinates decimal degrees -34.57695 South and 146.48285 East, excluding the Corbie Hill NTN 2485 Outbreak Area.
O255	Hanwood NTN 2089, NSW	
	The area within a 1.5 km radius of the coordinates decimal degrees - 34.30613 South and 146.052598 East (“the Hanwood NTN 2089 Outbreak Area”).	The area within a 15 km radius of coordinates decimal degrees -34.30613 South and 146.052598 East, excluding the Hanwood NTN 2089 Outbreak Area.
O256	Hillston NTN 2322, NSW	
	The area within a 1.5 km radius of the coordinates decimal degrees - 33.291091 South and 145.549399 East (“the Hillston NTN 2322 Outbreak Area”).	The area within a 15 km radius of coordinates decimal degrees - 33.291091 South and 145.549399 East, excluding the Hillston NTN 2322 Outbreak Area.
O258	Nanguina Street, Barooga, NSW	
	The area within a 1.5 km radius of the coordinates decimal degrees - 35.908626 South and 145.694366 East (“the Nanguina Street, Barooga Outbreak Area”).	The area within a 15 km radius of coordinates decimal degrees - 35.908626 South and 145.694366 East, excluding the Nanguina Street, Barooga Outbreak Area.
O259	Whitton NTN 2443, NSW	
	The area within a 1.5 km radius of the coordinates decimal degrees - 34.5152 South and 146.1842 East (“the Whitton NTN 2443 Outbreak Area”).	The area within a 15 km radius of coordinates decimal degrees -34.5152 South and 146.1842 East, excluding the Whitton NTN 2443 Outbreak Area.
O260	Beelbanger, NSW	
	The area within a 1.5 km radius of the coordinates decimal degrees - 34.25415 South and 146.101033 East (“the Beelbanger Outbreak Area”).	The area within a 15 km radius of coordinates decimal degrees -34.25415 South and 146.101033 East, excluding the Beelbanger Outbreak Area.
O261	Goolgowi, NSW	
	The area within a 1.5 km radius of the coordinates decimal degrees - 33.960234 South and 145.710948 East (“the Goolgowi Outbreak Area”).	The area within a 15 km radius of coordinates decimal degrees - 33.960234 South and 145.710948 East, excluding the Goolgowi Outbreak Area.

	<i>Column 1</i>	<i>Column 2</i>
Item	Outbreak Area	Suspension Area
O262	Hillston, NSW	
	The area within a 1.5 km radius of the coordinates decimal degrees - 33.486617 South and 145.528323 East (“the Hillston Outbreak Area”).	The area within a 15 km radius of coordinates decimal degrees - 33.486617 South and 145.528323 East, excluding the Hillston Outbreak Area.
O263	Strathmerton, Vic	
	The area within a 1.5 km radius of the coordinates decimal degrees - 35.92504 South and 145.50378 East (“the Strathmerton Outbreak Area”).	The area within a 15 km radius of coordinates decimal degrees -35.92504 South and 145.50378 East, excluding the Strathmerton Outbreak Area.
O264	Cobram South, Vic	
	The area within a 1.5 km radius of the coordinates decimal degrees - 35.97041 South and 145.64723 East (“the Cobram South Outbreak Area”).	The area within a 15 km radius of coordinates decimal degrees -35.97041 South and 145.64723 East, excluding the Cobram South Outbreak Area.
O265	Darlington Point NTN 2587, NSW	
	The area within a 1.5 km radius of the coordinates decimal degrees - 34.570117 South and 145.987083 East (“the Darlington Point NTN 2587 Outbreak Area”).	The area within a 15 km radius of coordinates decimal degrees - 34.570117 South and 145.987083 East, excluding the Darlington Point NTN 2587 Outbreak Area.
O266	Tharbogang NTN 2236, NSW	
	The area within a 1.5 km radius of the coordinates decimal degrees - 34.2572 South and 145.995867 East (“the Tharbogang NTN 2236 Outbreak Area”).	The area within a 15 km radius of coordinates decimal degrees -34.2572 South and 145.995867 East, excluding the Tharbogang NTN 2236 Outbreak Area.
O267	Murray Valley Hwy, Boundary Bend, Vic	
	The area within a 1.5 km radius of the coordinates decimal degrees - 34.722036 South and 143.179314 East (“the Murray Valley Hwy, Boundary Bend Outbreak Area”).	The area within a 15 km radius of coordinates decimal degrees - 34.722036 South and 143.179314 East excluding the Murray Valley Hwy, Boundary Bend Outbreak Area.
O270	Merriwagga NTN 2285, NSW	
	The area within a 1.5 km radius of the coordinates decimal degrees - 33.818401 South and 145.6246 East (“the Merriwagga NTN 2285 Outbreak Area”).	The area within a 15 km radius of coordinates decimal degrees - 33.818401 South and 145.6246 East, excluding the Merriwagga NTN 2285 Outbreak Area.
O271	Griffith NTN 2271, NSW	
	The area within a 1.5 km radius of the coordinates decimal degrees - 34.229067 South and 145.961733 East (“the Griffith NTN 2271 Outbreak Area”).	The area within a 15 km radius of coordinates decimal degrees - 34.229067 South and 145.961733 East, excluding the Griffith NTN 2271 Outbreak Area.

	<i>Column 1</i>	<i>Column 2</i>
<i>Item</i>	<i>Outbreak Area</i>	<i>Suspension Area</i>
O272	Berrigan NTN 4769, NSW The area within a 1.5 km radius of the coordinates decimal degrees - 35.65885 South and 145.8084 East (“the Berrigan NTN 4769 Outbreak Area”).	The area within a 15 km radius of coordinates decimal degrees -35.65885 South and 145.8084 East, excluding the Berrigan NTN 4769 Outbreak Area.
O273	Yenda NTN 2117, NSW The area within a 1.5 km radius of the coordinates decimal degrees - 34.23445 South and 146.1569 East (“the Yenda NTN 2117 Outbreak Area”).	The area within a 15 km radius of coordinates decimal degrees -34.23445 South and 146.1569 East, excluding the Yenda NTN 2117 Outbreak Area.
O274	Hanwood NTN 2176, NSW The area within a 1.5 km radius of the coordinates decimal degrees - 34.35409 South and 146.055591 East (“the Hanwood NTN 2176 Outbreak Area”).	The area within a 15 km radius of coordinates decimal degrees -34.35409 South and 146.055591 East, excluding the Hanwood NTN 2176 Outbreak Area.
O277	Coleambally NTN 2592, NSW The area within a 1.5 km radius of the coordinates decimal degrees - 34.803717 South and 145.877633 East (“the Coleambally NTN 2592 Outbreak Area”).	The area within a 15 km radius of coordinates decimal degrees - 34.803717 South and 145.877633 East, excluding the Coleambally NTN 2592 Outbreak Area.
O280	Bromide Street, Broken Hill, NSW The area within a 1.5 km radius of the coordinates decimal degrees - 31.94188 South and 141.4468 East (“the Bromide Street, Broken Hill Outbreak Area”).	The area within a 15 km radius of coordinates decimal degrees -31.94188 South and 141.4468 East, excluding the Bromide Street, Broken Hill Outbreak Area.
O282	Hanwood NTN 2087, NSW The area within a 1.5 km radius of the coordinates decimal degrees - 34.294331 South and 146.063394 East (“the Hanwood NTN 2087 Outbreak Area”).	The area within a 15 km radius of coordinates decimal degrees - 34.294331 South and 146.063394 East, excluding the Hanwood NTN 2087 Outbreak Area.
O283	Leeton NTN 2459, NSW The area within a 1.5 km radius of the coordinates decimal degrees - 34.5711 South and 146.403833 East (“the Leeton NTN 2459 Outbreak Area”).	The area within a 15 km radius of coordinates decimal degrees -34.5711 South and 146.403833 East, excluding the Leeton NTN 2459 Outbreak Area.
O284	Tharbogang NTN 2232, NSW The area within a 1.5 km radius of the coordinates decimal degrees - 34.23555 South and 145.9717 East (“the Tharbogang NTN 2232 Outbreak Area”).	The area within a 15 km radius of coordinates decimal degrees -34.23555 South and 145.9717 East, excluding the Tharbogang NTN 2232 Outbreak Area.

	<i>Column 1</i>	<i>Column 2</i>
Item	Outbreak Area	Suspension Area
O285	Echuca, Vic The area within a 1.5 km radius of the coordinates decimal degrees - 36.14054 South and 144.755360 East (“the Echuca Outbreak Area”).	The area within a 15 km radius of coordinates decimal degrees -36.14054 South and 144.755360 East, excluding the Echuca Outbreak Area.
O286	Yenda NTN 2150, NSW The area within a 1.5 km radius of the coordinates decimal degrees - 34.26145 South and 146.218033 East (“the Yenda NTN 2150 Outbreak Area”).	The area within a 15 km radius of coordinates decimal degrees -34.26145 South and 146.218033 East, excluding the Yenda NTN 2150 Outbreak Area.
O287	Hanwood NTN 2170, NSW The area within a 1.5 km radius of the coordinates decimal degrees - 34.410889 South and 146.039534 East (“the Hanwood NTN 2170 Outbreak Area”).	The area within a 15 km radius of coordinates decimal degrees - 34.410889 South and 146.039534 East, excluding the Hanwood NTN 2170 Outbreak Area.
O288	Hanwood NTN 2092, NSW The area within a 1.5 km radius of the coordinates decimal degrees - 34.41977 South and 145.989041 East (“the Hanwood NTN 2092 Outbreak Area”).	The area within a 15 km radius of coordinates decimal degrees -34.41977 South and 145.989041 East, excluding the Hanwood NTN 2092 Outbreak Area.
O289	Carramer Drive, Gol Gol, NSW The area within a 1.5 km radius of the coordinates decimal degrees - 34.18113 South and 142.20536 East (“the Carramer Drive, Gol Gol Outbreak Area”).	The area within a 15 km radius of coordinates decimal degrees -34.18113 South and 142.20536 East, excluding the Carramer Drive, Gol Gol Outbreak Area.
O291	Tuppal Street, Tocumwal, NSW The area within a 1.5 km radius of the coordinates decimal degrees - 35.81468 South and 145.56619 East (“the Tuppal Street, Tocumwal Outbreak Area”).	The area within a 15 km radius of coordinates decimal degrees -35.81468 South and 145.56619 East, excluding the Tuppal Street, Tocumwal Outbreak Area.
O292	Smithers Road, Tocumwal East, NSW The area within a 1.5 km radius of the coordinates decimal degrees - 35.86356 South and 145.61078 East (“the Smithers Road, Tocumwal East Outbreak Area”).	The area within a 15 km radius of coordinates decimal degrees -35.86356 South and 145.61078 East, excluding the Smithers Road, Tocumwal East Outbreak Area.
O294	Murray Valley Hwy, Boundary Bend Township, NSW The area within a 1.5 km radius of the coordinates decimal degrees - 34.71538 South and 143.14876 East (“the Murray Valley Hwy, Boundary Bend Township Outbreak Area”).	The area within a 15 km radius of coordinates decimal degrees -34.71538 South and 143.14876 East, excluding the Murray Valley Hwy, Boundary Bend Township Outbreak Area.

	<i>Column 1</i>	<i>Column 2</i>
Item	Outbreak Area	Suspension Area
O296	Pyke Street, Bundalong, NSW	
	The area within a 1.5 km radius of the coordinates decimal degrees - 36.0357 South and 146.16502 East (“the Pyke Street, Bundalong Outbreak Area”).	The area within a 15 km radius of coordinates decimal degrees -36.0357 South and 146.16502 East, excluding the Pyke Street, Bundalong Outbreak Area.
O298	Hay NTN 4912, NSW	
	The area within a 1.5 km radius of the coordinates decimal degrees - 34.5053 South and 144.84305 East (“the Hay NTN 4912 Outbreak Area”).	The area within a 15 km radius of the coordinates decimal degrees -34.5053 South and 144.84305 East, excluding the Hay NTN 4912 Outbreak Area.
O299	Hogans Road, Woodlands East, NSW	
	The area within a 1.5 km radius of the coordinates decimal degrees - 36.0087 South and 146.0487 East (“the Hogans Road, Woodlands East Outbreak Area”).	The area within a 15 km radius of the coordinates decimal degrees -36.0087 South and 146.0487 East, excluding the Hogans Road, Woodlands East Outbreak Area.
O303	Yanco NTN 2494, NSW	
	The area within a 1.5 km radius of the coordinates decimal degrees - 34.61675 South and 146.398183 East (“the Yanco NTN 2494 Outbreak Area”).	The area within a 15 km radius of the coordinates decimal degrees -34.61675 South and 146.398183 East, excluding the Yanco NTN 2494 Outbreak Area.
O305	Berry Street, Moama, NSW	
	The area within a 1.5 km radius of the coordinates decimal degrees - 36.11612 South and 144.76033 East (“the Berry Street, Moama Outbreak Area”).	The area within a 15 km radius of coordinates decimal degrees -36.11612 South and 144.76033 East, excluding the Berry Street, Moama Outbreak Area.
O306	Rankin Springs NTN 2113, NSW	
	The area within a 1.5 km radius of the coordinates decimal degrees - 33.84075 South and 146.260567 East (“the Rankin Springs NTN 2113 Outbreak Area”).	The area within a 15 km radius of coordinates decimal degrees -33.84075 South and 146.260567 East, excluding the Rankin Springs NTN 2113 Outbreak Area.
O307	Sepphelts Road, Barooga East, NSW	
	The area within a 1.5 km radius of the coordinates decimal degrees - 35.93781 South and 145.7274 East (“the Sepphelts Road, Barooga East Outbreak Area”).	The area within a 15 km radius of coordinates decimal degrees -35.93781 South and 145.7274 East, excluding the Sepphelts Road, Barooga East Outbreak Area.
O308	Tharbogang NTN 2270, NSW	
	The area within a 1.5 km radius of the coordinates decimal degrees - 34.22155 South and 145.958367 East (“the Tharbogang NTN 2270 Outbreak Area”).	The area within a 15 km radius of coordinates decimal degrees -34.22155 South and 145.958367 East, excluding the Tharbogang NTN 2270 Outbreak Area.

	<i>Column 1</i>	<i>Column 2</i>
<i>Item</i>	<i>Outbreak Area</i>	<i>Suspension Area</i>
O309	Yenda NTN 2155, NSW The area within a 1.5 km radius of the coordinates decimal degrees - 34.24195 South and 146.174783 East (“the Yenda NTN 2155 Outbreak Area”).	The area within a 15 km radius of coordinates decimal degrees -34.24195 South and 146.174783 East, excluding the Yenda NTN 2155 Outbreak Area.
O311	Rice Street, Barmah, NSW The area within a 1.5 km radius of the coordinates decimal degrees - 36.01589 South and 144.96014 East (“the Rice Street, Barmah Outbreak Area”).	The area within a 15 km radius of coordinates decimal degrees -36.01589 South and 144.96014 East, excluding the Rice Street, Barmah Outbreak Area.
O313	Paynters Siding NTN 2550, NSW The area within a 1.5 km radius of the coordinates decimal degrees - 34.69385 South and 146.5254 East (“the Paynters Siding NTN 2550 Outbreak Area”).	The area within a 15 km radius of coordinates decimal degrees -34.69385 South and 146.5254 East, excluding the Paynters Siding NTN 2550 Outbreak Area.
O314	Lake Wyangan NTN 2273, NSW The area within a 1.5 km radius of the coordinates decimal degrees - 34.2297 South and 146.05515 East (“the Lake Wyangan NTN 2273 Outbreak Area”).	The area within a 15 km radius of coordinates decimal degrees -34.2297 South and 146.05515 East, excluding the Lake Wyangan NTN 2273 Outbreak Area.
O315	Teague Street, Koondrook, NSW The area within a 1.5 km radius of the coordinates decimal degrees - 35.6373 South and 144.12347 East (“the Teague Street, Koondrook Outbreak Area”).	The area within a 15 km radius of coordinates decimal degrees -35.6373 South and 144.12347 East, excluding the Teague Street, Koondrook Outbreak Area.
O316	Cobram, Vic The area within a 1.5 km radius of the coordinates decimal degrees - 35.9124 South and 145.64984 East (“the Cobram Outbreak Area”).	The area within a 15 km radius of coordinates decimal degrees -35.9124 South and 145.64984 East, excluding the Cobram Outbreak Area.
O317	River Road, Cobram East, Vic The area within a 1.5 km radius of the coordinates decimal degrees - 35.92666 South and 145.67301 East (“the River Road, Cobram East Outbreak Area”).	The area within a 15 km radius of coordinates decimal degrees -35.92666 South and 145.67301 East, excluding the River Road, Cobram East Outbreak Area.
O318	Koonoomoo, NSW The area within a 1.5 km radius of the coordinates decimal degrees - 35.87141 South and 145.57721 East (“the Koonoomoo Outbreak Area”).	The area within a 15 km radius of coordinates decimal degrees -35.87141 South and 145.57721 East, excluding the Koonoomoo Outbreak Area.

	<i>Column 1</i>	<i>Column 2</i>
<i>Item</i>	<i>Outbreak Area</i>	<i>Suspension Area</i>
O321	Langan Road, Cobram East, Vic	
	The area within a 1.5 km radius of the coordinates decimal degrees - 35.96845 South and 145.71346 East (“the Langan Road, Cobram East Outbreak Area”).	The area within a 15 km radius of coordinates decimal degrees -35.96845 South and 145.71346 East, excluding the Langan Road, Cobram East Outbreak Area.
O322	Hanwood NTN 2188, NSW	
	The area within a 1.5 km radius of the coordinates decimal degrees - 34.333605 South and 146.080026 East (“the Hanwood NTN 2188 Outbreak Area”).	The area within a 15 km radius of coordinates decimal degrees - 34.333605 South and 146.080026 East, excluding the Hanwood NTN 2188 Outbreak Area.
O324	Finley NTN 4825, NSW	
	The area within a 1.5 km radius of the coordinates decimal degrees - 35.645817 South and 145.5721 East (“the Finley NTN 4825 Outbreak Area”).	The area within a 15 km radius of coordinates decimal degrees - 35.645817 South and 145.5721 East, excluding the Finley NTN 4825 Outbreak Area.
O325	Moulamein NTN 4701, NSW	
	The area within a 1.5 km radius of the coordinates decimal degrees - 35.0924 South and 144.036733 East (“the Moulamein NTN 4701 Outbreak Area”).	The area within a 15 km radius of coordinates decimal degrees -35.0924 South and 144.036733 East, excluding the Moulamein NTN 4701 Outbreak Area.
O326	Moulamein NTN 4927, NSW	
	The area within a 1.5 km radius of the coordinates decimal degrees - 35.0808 South and 143.914583 East (“the Moulamein NTN 4927 Outbreak Area”).	The area within a 15 km radius of coordinates decimal degrees -35.0808 South and 143.914583 East, excluding the Moulamein NTN 4927.Outbreak Area.
O327	Nericon NTN 2783, NSW	
	The area within a 1.5 km radius of the coordinates decimal degrees - 34.180733 South and 146.056833 East (“the Nericon NTN 2783 Outbreak Area”).	The area within a 15 km radius of coordinates decimal degrees - 34.180733 South and 146.056833 East, excluding the Nericon NTN 2783 Outbreak Area.
O328	Kamarah NTN 2613, NSW	
	The area within a 1.5 km radius of the coordinates decimal degrees - 34.326117 South and 146.783033 East (“the Kamarah NTN 2613 Outbreak Area”).	The area within a 15 km radius of coordinates decimal degrees - 34.326117 South and 146.783033 East, excluding the Kamarah NTN 2613 Outbreak Area.
O330	Tharbogang NTN 2782, NSW	
	The area within a 1.5 km radius of the coordinates decimal degrees - 34.126433 South and 146.0108 East (“the Tharbogang NTN 2782 Outbreak Area”).	The area within a 15 km radius of coordinates decimal degrees - 34.126433 South and 146.0108 East, excluding the Tharbogang NTN 2782 Outbreak Area.

	<i>Column 1</i>	<i>Column 2</i>
<i>Item</i>	<i>Outbreak Area</i>	<i>Suspension Area</i>
O331	Cudgel NTN 2488, NSW	
	The area within a 1.5 km radius of the coordinates decimal degrees - 34.6687 South and 146.45015 East (“the Cudgel NTN 2488 Outbreak Area”).	The area within a 15 km radius of coordinates decimal degrees -34.6687 South and 146.45015 East, excluding the Cudgel NTN 2488 Outbreak Area.
O333	Yenda NTN 2143, NSW	
	The area within a 1.5 km radius of the coordinates decimal degrees - 34.260533 South and 146.238867 East (“the Yenda NTN 2143 Outbreak Area”).	The area within a 15 km radius of coordinates decimal degrees - 34.260533 South and 146.238867 East, excluding the Yenda NTN 2143 Outbreak Area.
O334	Hanwood NTN 2213, NSW	
	The area within a 1.5 km radius of the coordinates decimal degrees - 34.338069 South and 146.00939 East (“the Hanwood NTN 2213 Outbreak Area”).	The area within a 15 km radius of coordinates decimal degrees - 34.338069 South and 146.00939 East, excluding the Hanwood NTN 2213 Outbreak Area.
O338	Leeton NTN 2454, NSW	
	The area within a 1.5 km radius of the coordinates decimal degrees - 34.534067 South and 146.396933 East (“the Leeton NTN 2454 Outbreak Area”).	The area within a 15 km radius of coordinates decimal degrees - 34.534067 South and 146.396933 East, excluding the Leeton NTN 2454 Outbreak Area.
O339	Tharbogang NTN 2278, NSW	
	The area within a 1.5 km radius of the coordinates decimal degrees - 34.121683 South and 145.984533 East (“the Tharbogang NTN 2278 Outbreak Area”).	The area within a 15 km radius of coordinates decimal degrees - 34.121683 South and 145.984533 East, excluding the Tharbogang NTN 2278 Outbreak Area.
O340	Yenda NTN 2145, NSW	
	The area within a 1.5 km radius of the coordinates decimal degrees - 34.276933 South and 146.24465 East (“the Yenda NTN 2145 Outbreak Area”).	The area within a 15 km radius of coordinates decimal degrees - 34.276933 South and 146.24465 East, excluding the Yenda NTN 2145 Outbreak Area.
O341	Narrandera NTN 2547, NSW	
	The area within a 1.5 km radius of the coordinates decimal degrees - 34.72795 South and 146.556867 East (“the Narrandera NTN 2547 Outbreak Area”).	The area within a 15 km radius of coordinates decimal degrees -34.72795 South and 146.556867 East, excluding the Narrandera NTN 2547 Outbreak Area.
O342	Hillston NTN 2334, NSW	
	The area within a 1.5 km radius of the coordinates decimal degrees - 33.49415 South and 145.5455 East (“the Hillston NTN 2334 Outbreak Area”).	The area within a 15 km radius of coordinates decimal degrees -33.49415 South and 145.5455 East, excluding the Hillston NTN 2334 Outbreak Area.

	<i>Column 1</i>	<i>Column 2</i>
<i>Item</i>	<i>Outbreak Area</i>	<i>Suspension Area</i>
O343	Romney Street, Mulwala, NSW	
	The area within a 1.5 km radius of the coordinates decimal degrees - 35.98487 South and 146.00007 East (“the Romney Street, Mulwala Outbreak Area”).	The area within a 15 km radius of coordinates decimal degrees -35.98487 South and 146.00007 East, excluding the Romney Street, Mulwala Outbreak Area.
O345	Stanbridge NTN 2435, NSW	
	The area within a 1.5 km radius of the coordinates decimal degrees - 34.512417 South and 146.2446 East (“the Stanbridge NTN 2435 Outbreak Area”).	The area within a 15 km radius of coordinates decimal degrees - 34.512417 South and 146.2446 East, excluding the Stanbridge NTN 2435 Outbreak Area.
O347	Wamoon NTN 2422, NSW	
	The area within a 1.5 km radius of the coordinates decimal degrees - 34.549717 South and 146.371 East (“the Wamoon NTN 2422 Outbreak Area”).	The area within a 15 km radius of coordinates decimal degrees - 34.549717 South and 146.371 East, excluding the Wamoon NTN 2422 Outbreak Area.
O348	Stanbridge NTN 2504, NSW	
	The area within a 1.5 km radius of the coordinates decimal degrees - 34.493383 South and 146.238733 East (“the Stanbridge NTN 2504 Outbreak Area”).	The area within a 15 km radius of coordinates decimal degrees - 34.493383 South and 146.238733 East, excluding the Stanbridge NTN 2504 Outbreak Area.
O349	Stoney Point NTN 2450, NSW	
	The area within a 1.5 km radius of the coordinates decimal degrees - 34.4799 South and 146.4169 East (“the Stoney Point NTN 2450 Outbreak Area”).	The area within a 15 km radius of coordinates decimal degrees -34.4799 South and 146.4169 East, excluding the Stoney Point NTN 2450 Outbreak Area.
O350	Paynters Siding NTN 2546, NSW	
	The area within a 1.5 km radius of the coordinates decimal degrees - 34.721817 South and 146.5377 East (“the Paynters Siding NTN 2546 Outbreak Area”).	The area within a 15 km radius of coordinates decimal degrees - 34.721817 South and 146.5377 East, excluding the Paynters Siding NTN 2546 Outbreak Area.
O352	Yenda NTN 2149, NSW	
	The area within a 1.5 km radius of the coordinates decimal degrees - 34.167083 South and 146.154817 East (“the Yenda NTN 2149 Outbreak Area”).	The area within a 15 km radius of coordinates decimal degrees - 34.167083 South and 146.154817 East, excluding the Yenda NTN 2149 Outbreak Area.
O353	Quicks Road, Tocumwal South, NSW	
	The area within a 1.5 km radius of the coordinates decimal degrees - 35.84677 South and 145.59633 East (“the Quicks Road, Tocumwal South Outbreak Area”).	The area within a 15 km radius of coordinates decimal degrees -35.84677 South and 145.59633 East, excluding the Quicks Road, Tocumwal South Outbreak Area.

	<i>Column 1</i>	<i>Column 2</i>
<i>Item</i>	<i>Outbreak Area</i>	<i>Suspension Area</i>
O354	Churchill Road, Cobram West, Vic	
	The area within a 1.5 km radius of the coordinates decimal degrees - 35.95523 South and 145.60521 East (“the Churchill Road, Cobram West Outbreak Area”).	The area within a 15 km radius of coordinates decimal degrees -35.95523 South and 145.60521 East, excluding the Churchill Road, Cobram West Outbreak Area.
O355	Beek Street, Katamatite, Vic	
	The area within a 1.5 km radius of the coordinates decimal degrees - 36.07781 South and 145.68917 East (“the Beek Street, Katamatite Outbreak Area”).	The area within a 15 km radius of coordinates decimal degrees -36.07781 South and 145.68917 East, excluding the Beek Street, Katamatite Outbreak Area.
O357	Cottons Road, Cobram East, Vic	
	The area within a 1.5 km radius of the coordinates decimal degrees - 35.95478 South and 145.6774 East (“the Cottons Road, Cobram East Outbreak Area”).	The area within a 15 km radius of coordinates decimal degrees -35.95478 South and 145.6774 East, excluding Cottons Road, Cobram East the Outbreak Area.
O358	Yoogali NTN 2196, NSW	
	The area within a 1.5 km radius of the coordinates decimal degrees - 34.293815 South and 146.114973 East (“the Yoogali NTN 2196 Outbreak Area”).	The area within a 15 km radius of coordinates decimal degrees - 34.293815 South and 146.114973 East, excluding the Yoogali NTN 2196 Outbreak Area.
O359	Yanco NTN 2495, NSW	
	The area within a 1.5 km radius of the coordinates decimal degrees - 34.6148 South and 146.4182 East (“the Yanco NTN 2495 Outbreak Area”).	The area within a 15 km radius of coordinates decimal degrees -34.6148 South and 146.4182 East, excluding the Yanco NTN 2495 Outbreak Area.
O361	Lifford’s Lane, Barham, NSW	
	The area within a 1.5 km radius of the coordinates decimal degrees - 35.61861 South and 144.14619 East (“the Lifford’s Lane, Barham Outbreak Area”).	The area within a 15 km radius of coordinates decimal degrees -35.61861 South and 144.14619 East, excluding the Lifford’s Lane, Barham Outbreak Area.
O362	Narrandera NTN 2552, NSW	
	The area within a 1.5 km radius of the coordinates decimal degrees - 34.759783 South and 146.536717 East (“the Narrandera NTN 2552 Outbreak Area”).	The area within a 15 km radius of coordinates decimal degrees - 34.759783 South and 146.536717 East, excluding the Narrandera NTN 2552 Outbreak Area.
O364	Stoney Point NTN 2451, NSW	
	The area within a 1.5 km radius of the coordinates decimal degrees - 34.495 South and 146.42245 East (“the Stoney Point NTN 2451 Outbreak Area”).	The area within a 15 km radius of coordinates decimal degrees -34.495 South and 146.42245 East, excluding the Stoney Point NTN 2451 Outbreak Area.

	<i>Column 1</i>	<i>Column 2</i>
Item	Outbreak Area	Suspension Area
O367	Wamoon NTN 2425, NSW	
	The area within a 1.5 km radius of the coordinates decimal degrees - 34.536667 South and 146.350717 East (“the Wamoon NTN 2425 Outbreak Area”).	The area within a 15 km radius of coordinates decimal degrees - 34.536667 South and 146.350717 East, excluding the Wamoon NTN 2425 Outbreak Area.
O368	Stoney Point NTN 2448, NSW	
	The area within a 1.5 km radius of the coordinates decimal degrees - 34.46765 South and 146.3957 East (“the Stoney Point NTN 2448 Outbreak Area”).	The area within a 15 km radius of coordinates decimal degrees -34.46765 South and 146.3957 East, excluding the Stoney Point NTN 2448 Outbreak Area.
O369	Yanco NTN 2464, NSW	
	The area within a 1.5 km radius of the coordinates decimal degrees - 34.584317 South and 146.391833 East (“the Yanco NTN 2464 Outbreak Area”).	The area within a 15 km radius of coordinates decimal degrees - 34.584317 South and 146.391833 East, excluding the Yanco NTN 2464 Outbreak Area.
O370	Muckatah, South Cobram, Vic	
	The area within a 1.5 km radius of the coordinates decimal degrees - 35.99185 South and 145.60681 East (“the Muckatah, South Cobram Outbreak Area”).	The area within a 15 km radius of coordinates decimal degrees -35.99185 South and 145.60681 East, excluding the Muckatah, South Cobram Outbreak Area.
O372	Lockharts Road, Goodnight, NSW	
	The area within a 1.5 km radius of the coordinates decimal degrees - 34.96676 South and 143.33529 East (“the Lockharts Road, Goodnight Outbreak Area”).	The area within a 15 km radius of coordinates decimal degrees -34.96676 South and 143.33529 East, excluding the Lockharts Road, Goodnight Outbreak Area.
O373	Murray Valley Hwy, Strathmerton, Vic	
	The area within a 1.5 km radius of the coordinates decimal degrees - 35.92475 South and 145.47952 East (“the Murray Valley Hwy, Strathmerton Outbreak Area”).	The area within a 15 km radius of coordinates decimal degrees -35.92475 South and 145.47952 East, excluding the Murray Valley Hwy, Strathmerton Outbreak Area.
O374	Broken Hill NTN 4057, NSW	
	The area within a 1.5 km radius of the coordinates decimal degrees - 31.9667978 South and 141.4417807 East (“the Broken Hill NTN 4057 Outbreak Area”).	The area within a 15 km radius of coordinates decimal degrees - 31.9667978 South and 141.4417807 East, excluding the Broken Hill NTN 4057 Outbreak Area.
O376	Darlington Point NTN 2577, NSW	
	The area within a 1.5 km radius of the coordinates decimal degrees - 34.5678 South and 146.007917 East (“the Darlington Point NTN 2577 Outbreak Area”).	The area within a 15 km radius of coordinates decimal degrees -34.5678 South and 146.007917 East, excluding the Darlington Point NTN 2577 Outbreak Area.

	<i>Column 1</i>	<i>Column 2</i>
Item	<i>Outbreak Area</i>	<i>Suspension Area</i>
O377	Corbie Hill NTN 2476, NSW	
	The area within a 1.5 km radius of the coordinates decimal degrees - 34.5693 South and 146.448683 East (“the Corbie Hill NTN 2476 Outbreak Area”).	The area within a 15 km radius of coordinates decimal degrees -34.5693 South and 146.448683 East, excluding the Corbie Hill NTN 2476 Outbreak Area.
O378	Pevensy Place, Echuca, Vic	
	The area within a 1.5 km radius of the coordinates decimal degrees - 36.13605 South and 144.73233 East (“the Pevensy Place, Echuca Outbreak Area”).	The area within a 15 km radius of coordinates decimal degrees -36.13605 South and 144.73233 East, excluding the Pevensy Place, Echuca Outbreak Area.
O379	Chester Street, Barham, NSW	
	The area within a 1.5 km radius of the coordinates decimal degrees - 35.63273 South and 144.13378 East (“the Chester Street, Barham Outbreak Area”).	The area within a 15 km radius of coordinates decimal degrees -35.63273 South and 144.13378 East, excluding the Chester Street, Barham Outbreak Area.
O381	Deniliquin, NSW	
	The area within a 1.5 km radius of the coordinates decimal degrees - 35.527468 South and 144.970742 East (“the Deniliquin Outbreak Area”).	The area within a 15 km radius of coordinates decimal degrees - 35.527468 South and 144.970742 East, excluding the Deniliquin Outbreak Area.
O382	Rutherglen, Vic	
	The area within a 1.5 km radius of the coordinates decimal degrees - 36.056888 South and 146.463611 East (“the Rutherglen Outbreak Area”).	The area within a 15 km radius of coordinates decimal degrees - 36.056888 South and 146.463611 East, excluding the Rutherglen Outbreak Area.
O383	Corowa, NSW	
	The area within a 1.5 km radius of the coordinates decimal degrees - 36.001100 South and 146.384600 East (“the Corowa Outbreak Area”).	The area within a 15 km radius of coordinates decimal degrees - 36.001100 South and 146.384600 East, excluding the Corowa Outbreak Area.
O386	Pooley Street, Buronga, NSW	
	The area within a 1.5 km radius of the coordinates decimal degrees - 34.16898 South and 142.18479 East (“the Pooley Street, Buronga Outbreak Area”).	The area within a 15 km radius of coordinates decimal degrees -34.16898 South and 142.18479 East, excluding the Pooley Street, Buronga Outbreak Area.
O387	Boynton Lane, Balranald, NSW	
	The area within a 1.5 km radius of the coordinates decimal degrees - 34.63696 South and 143.5573 East (“the Boynton Lane, Balranald Outbreak Area”).	The area within a 15 km radius of coordinates decimal degrees -34.63696 South and 143.5573 East, excluding the Boynton Lane, Balranald Outbreak Area.

	<i>Column 1</i>	<i>Column 2</i>
Item	Outbreak Area	Suspension Area
O388	Wakool Junction Road, Goodnight North, NSW	
	The area within a 1.5 km radius of the coordinates decimal degrees - 34.9332099 South and 143.3441534 East (“the Wakool Junction Road, Goodnight North Outbreak Area”).	The area within a 15 km radius of coordinates decimal degrees - 34.9332099 South and 143.3441534 East, excluding the Wakool Junction Road, Goodnight North Outbreak Area.
O389	Little Forest Lane, Barham East, NSW	
	The area within a 1.5 km radius of the coordinates decimal degrees - 35.643103 South and 144.167898 East (“the Little Forest Lane, Barham East Outbreak Area”).	The area within a 15 km radius of coordinates decimal degrees -35.643103 South and 144.167898 East, excluding the Little Forest Lane, Barham East Outbreak Area.
O391	Campbell Street, Swan Hill, Vic	
	The area within a 1.5 km radius of the coordinates decimal degrees - 35.352436 South and 143.555952 East (“the Campbell Street, Swan Hill Outbreak Area”).	The area within a 15 km radius of coordinates decimal degrees - 35.352436 South and 143.555952 East, excluding the Campbell Street, Swan Hill Outbreak Area.
O393	Darlington Point NTN 2582, NSW	
	The area within a 1.5 km radius of the coordinates decimal degrees - 34.616900 South and 145.903767 East (“the Darlington Point NTN 2582 Outbreak Area”).	The area within a 15 km radius of coordinates decimal degrees - 34.616900 South and 145.903767 East, excluding the Darlington Point NTN 2582 Outbreak Area.
O394	Kockart Road, Goodnight, NSW	
	The area within a 1.5 km radius of the coordinates decimal degrees - 34.991020 South and 143.329390 East (“the Kockart Road, Goodnight Outbreak Area”).	The area within a 15 km radius of coordinates decimal degrees - 34.991020 South and 143.329390 East, excluding the Kockart Road, Goodnight Outbreak Area.
O395	Grong Grong NTN 2565, NSW	
	The area within a 1.5 km radius of the coordinates decimal degrees - 34.737800 South and 146.783600 East (“the Grong Grong NTN 2565 Outbreak Area”).	The area within a 15 km radius of coordinates decimal degrees - 34.737800 South and 146.783600 East, excluding the Grong Grong NTN 2565 Outbreak Area.
O397	Ivanhoe Road, Menindee, NSW	
	The area within a 1.5 km radius of the coordinates decimal degrees - 32.399620 South and 142.434550 East (“the Ivanhoe Road, Menindee Outbreak Area”).	The area within a 15 km radius of coordinates decimal degrees - 32.399620 South and 142.434550 East, excluding the Ivanhoe Road, Menindee Outbreak Area.
O398	Wentworth Road, Menindee, NSW	
	The area within a 1.5 km radius of the coordinates decimal degrees - 32.398900 South and 142.412900 East (“the Wentworth Road, Menindee Outbreak Area”).	The area within a 15 km radius of coordinates decimal degrees - 32.398900 South and 142.412900 East, excluding the Wentworth Road, Menindee Outbreak Area.

	<i>Column 1</i>	<i>Column 2</i>
<i>Item</i>	<i>Outbreak Area</i>	<i>Suspension Area</i>
O400	River Road, Murrabit, Vic	
	The area within a 1.5 km radius of the coordinates decimal degrees - 35.504460 South and 143.961320 East (“the River Road, Murrabit Outbreak Area”).	The area within a 15 km radius of coordinates decimal degrees - 35.504460 South and 143.961320 East, excluding the River Road, Murrabit Outbreak Area.
O402	Hillston NTN 2320, NSW	
	The area within a 1.5 km radius of the coordinates decimal degrees - 33.358284 South and 145.683155 East (“the Hillston NTN 2320 Outbreak Area”).	The area within a 15 km radius of coordinates decimal degrees - 33.358284 South and 145.683155 East, excluding the Hillston NTN 2320 Outbreak Area.
O403	Darlington Point NTN 2596, NSW	
	The area within a 1.5 km radius of the coordinates decimal degrees - 34.696233 South and 146.029983 East (“the Darlington Point NTN 2596 Outbreak Area”).	The area within a 15 km radius of coordinates decimal degrees - 34.696233 South and 146.029983 East, excluding the Darlington Point NTN 2596 Outbreak Area.
O407	Darlington Point NTN 2583, NSW	
	The area within a 1.5 km radius of the coordinates decimal degrees - 34.621450 South and 146.030067 East (“the Darlington Point NTN 2583 Outbreak Area”).	The area within a 15 km radius of coordinates decimal degrees - 34.621450 South and 146.030067 East, excluding the Darlington Point NTN 2583 Outbreak Area.
O410	Euroly, NSW	
	The area within a 1.5 km radius of the coordinates decimal degrees - 34.692963 South and 146.397629 East (“the Euroly Outbreak Area”).	The area within a 15 km radius of coordinates decimal degrees - 34.692963 South and 146.397629 East, excluding the Euroly Outbreak Area.
O412	Menindee North, NSW	
	The area within a 1.5 km radius of the coordinates decimal degrees - 32.3429887 South and 142.4396719 East (“the Menindee North Outbreak Area”).	The area within a 15 km radius of coordinates decimal degrees - 32.3429887 South and 142.4396719 East, excluding the Menindee North Outbreak Area.
O414	Darlington Point NTN 2581, NSW	
	The area within a 1.5 km radius of the coordinates decimal degrees - 34.613283 South and 145.827533 East (“the Darlington Point NTN 2581 Outbreak Area”).	The area within a 15 km radius of coordinates decimal degrees - 34.613283 South and 145.827533 East, excluding the Darlington Point NTN 2581 Outbreak Area.
O415	Mathoura NTN 4851, NSW	
	The area within a 1.5 km radius of the coordinates decimal degrees - 35.818733 South and 144.904983 East (“the Mathoura NTN 4851 Outbreak Area”).	The area within a 15 km radius of coordinates decimal degrees - 35.818733 South and 144.904983 East, excluding the Mathoura NTN 4851 Outbreak Area.

	<i>Column 1</i>	<i>Column 2</i>
Item	Outbreak Area	Suspension Area
O416	Augustine Road, Cohuna, Vic	
	The area within a 1.5 km radius of the coordinates decimal degrees - 35.800610 South and 144.216010 East (“the Augustine Road, Cohuna Outbreak Area”).	The area within a 15 km radius of coordinates decimal degrees - 35.800610 South and 144.216010 East, excluding the Augustine Road, Cohuna Outbreak Area.
O419	Darlington Point NTN 2597, NSW	
	The area within a 1.5 km radius of the coordinates decimal degrees - 34.713467 South and 146.022883 East (“the Darlington Point NTN 2597 Outbreak Area”).	The area within a 15 km radius of coordinates decimal degrees - 34.713467 South and 146.022883 East, excluding the Darlington Point NTN 2597 Outbreak Area.
O420	Fisher Drive, Narrung, Vic	
	The area within a 1.5 km radius of the coordinates decimal degrees - 34.780190 South and 143.249360 East (“the Fisher Drive, Narrung Outbreak Area”).	The area within a 15 km radius of coordinates decimal degrees - 34.780190 South and 143.249360 East, excluding the Fisher Drive, Narrung Outbreak Area.
O421	Murray Valley Highway, Boundary Bend West, Vic	
	The area within a 1.5 km radius of the coordinates decimal degrees - 34.707720 South and 143.075990 East (“the Murray Valley Highway, Boundary Bend West Outbreak Area”).	The area within a 15 km radius of coordinates decimal degrees - 34.707720 South and 143.075990 East, excluding the Murray Valley Highway, Boundary Bend West Outbreak Area.
O422	Cadell and Scott Street, Tooleybuc Town, NSW	
	The area within a 1.5 km radius of the coordinates decimal degrees - 35.0293923 South and 143.3375838 East (“the Cadell and Scott Street, Tooleybuc Town Outbreak Area”).	The area within a 15 km radius of coordinates decimal degrees - 35.0293923 South and 143.3375838 East, excluding the Cadell and Scott Street, Tooleybuc Town Outbreak Area.
O423	Goodnight Road, Goodnight North, NSW	
	The area within a 1.5 km radius of the coordinates decimal degrees - 34.9094929 South and 143.3422788 East (“the Goodnight Road, Goodnight North Outbreak Area”).	The area within a 15 km radius of coordinates decimal degrees - 34.9094929 South and 143.3422788 East, excluding the Goodnight Road, Goodnight North Outbreak Area.
O438	Sturt Highway, Euston, NSW	
	The area within a 1.5 km radius of the coordinates decimal degrees - 34.574452 South and 142.740877 East (“the Sturt Highway, Euston, NSW Outbreak Area”).	The area within a 15 km radius of coordinates decimal degrees - 34.574452 South and 142.740877 East, excluding the Sturt Highway, Euston, NSW Outbreak Area.

SCHEDULE 5 - Exceptions for movement of host fruit**Host fruit that has received an approved treatment or that has been grown and packed in accordance with an approved systems approach**

Movement of host fruit that has, prior to movement, received an approved treatment or that has been grown and packed in accordance with an approved systems approach, subject to the following conditions:

- (a) The owner or occupier of the property or facility from which the host fruit originates must ensure the host fruit remains under secure conditions which prevent infestation by Queensland fruit fly, from post harvest to the time of dispatch and transport; and
- (b) Prior to movement, the owner or occupier of the property or facility where the host fruit is packed must ensure that:
 - (i) any used packaging or coverings containing host fruit are free of soil, plant residues and other organic matter; and
 - (ii) in the case of host fruit that has been consigned:
 - (A) as a lot for the purpose of producing smaller packs of host fruit and has been repacked in smaller packs; or
 - (B) as a packed lot for the purpose of producing composite lots, the host fruit has been received, handled, stored and repacked under secure conditions which prevent infestation by Queensland fruit fly; and
 - (iii) any individual package contains only one kind of host fruit; and
 - (iv) all previous incorrect information displayed on the outer covering of the package is removed and the outer covering is legibly marked with the following information:
 - (A) the district of production; and
 - (B) the name, address, postcode and the State or Territory of both the grower and the packer; or where the packer is sourcing from multiple growers, the name, address, postcode and the State or Territory of the packer; and
 - (C) a brief description of the contents of the package;or
 - (v) where the property or facility is owned or occupied by a business accredited under a Certification Assurance Arrangement, the host fruit is packed and labelled in accordance with the Certification Assurance Arrangement.

SCHEDULE 6 – Approved treatments for host fruit**1 Definitions**

In this Schedule:

hard condition, in the case of avocados, means the flesh is not soft or softening, the skin is not cracked and there is no unbroken skin.

hard green condition, in the case of bananas, means the fruit is hard and green, with no sign of colouration when assessed over the entire surface area and there is no unbroken skin.

immature green condition, in the case of babaco and papaya (excluding defective flower-end type papaya), means the fruit is hard and green and has no ripe colouration.

mature green condition, in the case of:

- (a) babaco and papaya (excluding defective flower-end type papaya), means the fruit is hard and has no more than 25 % of ripe colouring at the time of packing.
- (b) bananas, means the flesh is hard and not flexible, the skin is green and shows no yellow colouration except for areas towards the flower end of a fruit where the sun has bleached the skin but the flesh beneath is still hard, and has no pre-harvest cracks, splits, punctures or other breaks that penetrate through to the flesh.
- (c) black sapote, means the skin is free from any black colouring and there is no unbroken skin.
- (d) passionfruit, means the skin is smooth and unwrinkled and there is no unbroken skin.
- (e) Tahitian lime, means the skin has no yellow colouration and there is no unbroken skin.

unbroken skin means the skin has no pre-harvest cracks, punctures, pulled stems or other breaks which penetrate through the skin and that have not healed with callus tissue.

2 Dimethoate Dip

- (1) Assorted tropical and sub-tropical fruits – inedible peel (excluding black sapote, breadfruit, jackfruit, longan, defective flower-end type papaya, mango, persimmon, custard apple, cherimoya, soursop, sweetsop and other *Annona* spp.), abiu, chilli, rollinia, santol and tamarillo:
 - (a) treated postharvest by full immersion in a dip containing 400 mg/L dimethoate for:
 - (i) a period of 1 minute; or

- (ii) in the case of passionfruit, dipping for a period of 10 seconds provided the fruit remains wet for a further 60 seconds; and
 - (b) dipping must be the final treatment before packing.
- (2) Citrus fruits:
- (a) treated postharvest by full immersion in a dip containing 400 mg/L dimethoate for a period of 1 minute; and
 - (b) dipping must be the final treatment before packing, except where a non-recovery gloss coating (wax) and/or compatible fungicide may be added within 24 hours of treatment.
- (3) Mangoes (Kensington Pride, Calypso, R2E2 and Honey Gold varieties only):
- (a) a sample of the lot inspected before treatment and found free of Queensland fruit fly larvae; and
 - (b) treated postharvest by full immersion in a dip containing 400 mg/L dimethoate for a period of 1 minute; and
 - (c) dipping must be the final treatment before packing.

Note: The procedure under an approved Certification Assurance Arrangement is *ICA-01 Dipping with dimethoate or fenthion*.

3 Dimethoate Flood Spray

- (1) Assorted tropical and sub-tropical fruits – inedible peel (excluding black sapote, breadfruit, jackfruit, longan, defective flower-end type papaya, mango, persimmon, custard apple, cherimoya, soursop, sweetsop and other *Annona* spp.), abiu, rollinia, santol and tamarillo:
- (a) treated postharvest by flood spraying in a single layer with a mixture containing 400 mg/L dimethoate at a rate of at least 16 L/minute/m² of the area being flood sprayed, providing complete coverage of the fruit for a minimum of 10 seconds after which the fruit must remain wet for a further 60 seconds; and
 - (b) spraying must be the final treatment before packing.
- (2) Citrus fruits:
- (a) treated postharvest by flood spraying in a single layer with a mixture containing 400 mg/L dimethoate at a rate of at least 16 L/minute/m² of the area being flood sprayed, providing complete coverage of the fruit for a minimum of 10 seconds after which the fruit must remain wet for a further 60 seconds; and
 - (b) spraying must be the final treatment before packing, except where a non-recovery gloss coating (wax) and/or compatible fungicide may be added within 24 hours of treatment.
- (3) Mangoes (Kensington Pride, Calypso, R2E2 and Honey Gold varieties only):
- (a) a sample of the lot is inspected before treatment and found free of Queensland fruit fly larvae; and
 - (b) treated postharvest by flood spraying in a single layer with a mixture containing 400 mg/L dimethoate with a rate of at least 16 L/minute/m² of the area being flood sprayed, providing complete coverage of the fruit for a minimum of 10 seconds after which the fruit must remain wet for a further 60 seconds; and

- (c) spraying must be the final treatment before packing.

Note: The procedure under an approved Certification Assurance Arrangement is *ICA-02 Flood spraying with dimethoate or fenthion*.

4 Fenthion Dip

- (1) Assorted tropical and sub-tropical fruits – inedible peel (excluding caimito, mango, persimmon, custard apple, cherimoya, soursop, sweetsop and other *Annona* spp. and defective flower-end type papaya):
 - (a) treated postharvest by full immersion in a dip containing 412.5 mg/L fenthion for:
 - (i) a period of 1 minute; or
 - (ii) in the case of longan, lychee, passionfruit and rambutan, dipping for a period of 10 seconds provided the fruit remains wet for a further 60 seconds; and
 - (b) dipping must be the final treatment before packing.
- (2) Chilli (excluding hollow fruited chilli):
 - (a) treated postharvest by full immersion in a dip containing 412.5 mg/L fenthion for a period of 1 minute; and
 - (b) dipping must be the final treatment before packing.
- (3) Mangoes (Kensington Pride, Calypso, R2E2 and Honey Gold varieties only):
 - (a) a sample of the lot inspected before treatment and found free of Queensland fruit fly larvae; and
 - (b) treated postharvest by full immersion in a dip containing 412.5 mg/L fenthion for a period of 1 minute; and
 - (c) dipping must be the final treatment before packing.

Note: The procedure under an approved *Certification Assurance Arrangement* is *ICA-01 Dipping with dimethoate or fenthion*.

5 Fenthion Flood Spray

- (1) Assorted tropical and sub-tropical fruits – inedible peel (excluding mango, persimmon, custard apple, cherimoya, soursop, sweetsop and other *Annona* spp. and defective flower-end type papaya) and chilli:
 - (a) treated postharvest by flood spraying, in a single layer with a mixture containing 412.5 mg/L fenthion at a rate of at least 16 L/minute/m² of the area being flood sprayed, providing complete coverage of the host fruit for a minimum of 10 seconds after which the host fruit must remain wet for a further 60 seconds; and
 - (b) spraying must be the final treatment before packing.
- (2) Mangoes (Kensington Pride, Calypso, R2E2 and Honey Gold varieties only):
 - (a) a sample of the lot inspected before treatment and found free of Queensland fruit fly larvae; and
 - (b) treated postharvest by flood spraying in a single layer with a mixture containing 412.5 mg/L fenthion at a rate of at least 16 L/minute/m² of the area being flood sprayed, providing complete coverage of the host fruit for

- a minimum of 10 seconds after which the host fruit must remain wet for a further 60 seconds; and
- (c) spraying must be the final treatment before packing.

Note: The procedure under an approved Certification Assurance Arrangement is *ICA-02 Flood spraying with dimethoate or fenthion*.

6 Fenthion Non-Recirculating Spray

- (1) Avocados treated in a single layer non-recirculating system with a mixture containing 412.5 mg/L fenthion at a rate of at least 0.6 L/minute/m², providing complete coverage of the host fruit for a minimum of 10 seconds after which the host fruit must remain wet for a further 60 seconds.
- (2) Mangoes (Kensington Pride, Calypso, R2E2 and Honey Gold varieties only):
- (a) a sample of the lot inspected before treatment and found free of Queensland fruit fly larvae; and
- (b) treated in a single layer non-recirculating system with a mixture containing 412.5 mg/L fenthion at a rate of at least 1.2 L/minute/m², providing complete coverage of the host fruit for a minimum of 10 seconds after which the host fruit must remain wet for a further 60 seconds.

Note: The procedure under an approved Certification Assurance Arrangement is *ICA-03 Low volume non-recirculated spraying with fenthion*.

7 Methyl Bromide Fumigation

- (1) Any host fruit:
- (a) fumigated postharvest with a fumigant containing 1000 g/kg methyl bromide as its only active constituent for 2 hours at the following rates:
- (i) 10.0°C - 14.9°C at 48 g/m³; or
- (ii) 15.0°C - 20.9°C at 40 g/m³; or
- (iii) 21.0°C + at 32 g/m³; and
- (b) in the case of defective flower end-type papaya, is in a mature green condition.

- (2) In this clause:
- mature green condition** means the fruit is hard and has no more than 25% ripe colouring at the time of packing.

Note: The procedure under an approved Certification Assurance Arrangement is *ICA-04 Fumigating with methyl bromide*.

8 Postharvest Cold Treatment

- (1) Any host fruit (excluding lemons), treated postharvest at a temperature of:
- (a) 0°C ± 0.5°C for a minimum of 14 days; or
- (b) 1.0°C ± 0.5°C to 3.0°C ± 0.5°C for a minimum of 16 days.
- (2) Lemons treated post harvest at a temperature of 0.0°C ± 0.5°C to 3.0°C ± 0.5°C for a minimum of 14 days.

Note: The procedure under an approved Certification Assurance Arrangement is *ICA-07 Cold treatment*.

9 Hot Water Treatment

Mangoes treated by full immersion in hot water at a temperature of 46.0°C for a minimum of 10 minutes, as measured in the water and at or as near as practicable to the seed of 3 fruits.

Note: The procedure under an approved Certification Assurance Arrangement is *ICA-10 Hot water treatment of mangoes*.

10 High Temperature Forced Air

Papaya treated in a hot air chamber, at a temperature of 47.2°C for at least 3.5 hours as measured in the seed cavity.

11 Vapour Heat Treatment

Mangoes treated by vapour heat at a temperature of:

- (a) 46.5°C for 20 minutes; or
- (b) 47.0°C for 15 minutes.

Note: The procedure under an approved Certification Assurance Arrangement is *ICA-05 Vapour heat treatment of mangoes under AQIS supervision*.

12 Gamma Irradiation

Any host fruit approved for irradiation by the Food Standards Australia New Zealand (FSANZ) treated post harvest with gamma irradiation at a minimum dose of 150Gy.

Note: The procedure under an approved Certification Assurance Arrangement is *ICA-55 Irradiation treatment*.

13 Mature green condition

- (1) Black sapote, passionfruit and Tahitian lime harvested and packed in a mature green condition.

Note: The procedure under an approved Certification Assurance Arrangement is *ICA-15 Mature green condition of passionfruit, Tahitian limes and black sapotes*.

- (2) Banana harvested and packed in a mature green condition.

Note: The procedure under an approved Certification Assurance Arrangement is *ICA-16 Certification of mature green condition of bananas*.

14 Immature green condition

Papaya (excluding defective flower-end type papaya) and babaco harvested and packed in an immature green condition.

Note: The procedure under an approved Certification Assurance Arrangement is *ICA-08 Mature green condition and immature green condition of papaw and babaco*.

15 Hard green condition

Bananas (Cavendish variety only) in a hard green condition at the time of packing.

Note: The procedure under an approved Certification Assurance Arrangement is *ICA-06 Certification of hard green bananas*.

16 Hard condition

Avocados (Hass and Lamb Hass cultivars only) harvested in a hard condition and stored in secured conditions within 24 hours of harvest.

Note: The procedure under an approved Certification Assurance Arrangement is *ICA-30 Hard condition of avocado for Mediterranean fruit fly and Queensland fruit fly.*

17 Unbroken skins

Durian, jaboticaba, jackfruit, longan, lychee, mangosteen, pomegranate and rambutan harvested and packed with unbroken skin.

Note: The procedure under an approved certification assurance arrangement is *ICA-13 Unbroken skin condition of approved fruits.*"

SCHEDULE 7 - Approved systems approaches for host fruit**1 Pre-harvest treatment and postharvest inspection****(1) Capsicum and chilli:**

- (a) treated pre-harvest with:
 - (i) dimethoate in accordance with all label and APVMA permit directions for the in-field control of Queensland fruit fly; or
 - (ii) a program of cover sprays with a chemical containing 500 g/L trichlorfon or 440 g/L maldison (capsicum only) applied a minimum of 21 days prior to harvest in accordance with all label and APVMA permit directions for the control of Queensland fruit fly; or
 - (iii) for capsicum only, grown in Queensland or the Northern Territory and treated with a program of fenthion cover sprays in accordance with all label and APVMA permit directions for the control of Queensland fruit fly; and
- (b) inspected postharvest, where a sample of the lot is inspected and found free of Queensland fruit fly.

Note: The procedure under an approved Certification Assurance Arrangement is *ICA-26 Pre-harvest treatment and postharvest inspection of tomatoes, capsicums, chillies and eggplant.*

(2) Eggplant and tomato:

- (a) treated pre-harvest with a program of cover sprays with a chemical containing 500 g/L trichlorfon applied a minimum of 21 days prior to harvest in accordance with all label and APVMA permit directions for the control of Queensland fruit fly; and
- (b) inspected postharvest, where a sample of the lot is inspected and found free of Queensland fruit fly.

Note: The procedure under an approved Certification Assurance Arrangement is *ICA-26 Pre-harvest treatment and postharvest inspection of tomatoes, capsicums, chillies and eggplant.*

(3) Tomato:

- (a) treated pre-harvest with a program of cover sprays with a chemical containing 500 g/L trichlorfon applied a minimum of 21 days prior to harvest in accordance with all label and APVMA permit directions for the control of Queensland fruit fly; and

- (b) harvested and packed in a mature green condition.
- (c) In subclause (3)(b):
mature green condition means the tomato has no more than a 2 cm diameter area of pink to red colour at the stylar end at the time of colour sorting after harvest.

Note: The procedure under an approved Certification Assurance Arrangement is *ICA-27 Mature green condition of tomatoes*.

(4) Blueberry:

- (a) treated pre-harvest with a program of cover sprays with a chemical containing:
 - (i) 400 g/L dimethoate; or
 - (ii) 500 g/L trichlorfon; or
 - (iii) 440 g/L maldison,in accordance with all label and APVMA permit directions for the control of Queensland fruit fly; and
- (b) sampled and inspected postharvest and found free of Queensland fruit fly larvae.

Note: The procedure under an approved Certification Assurance Arrangement is *ICA-21 Pre-harvest treatment and inspection of stonefruit, blueberries, persimmon and pomefruit*.

(5) Stonefruit (except cherries):

- (a) treated pre-harvest with a program of cover sprays with a chemical containing:
 - (i) 500 g/L trichlorfon; or
 - (ii) 440 g/L maldison,in accordance with all label directions for the control of Queensland fruit fly; or
- (b) treated pre-harvest with a program of cover sprays with a chemical containing 550 g/L fenthion and followed with at least two (2) cover sprays with a chemical containing:
 - (i) 500 g/L trichlorfon; or
 - (ii) 440 g/L maldison,in accordance with all label directions for the control of Queensland fruit fly; and
- (c) inspected postharvest at the rate of 1 package in every 100 and found free of Queensland fruit fly larvae and free of broken skins.

Note: The procedure under an approved Certification Assurance Arrangement is *ICA-21 Pre-harvest treatment and inspection of stonefruit, blueberries, persimmon and pomefruit*.

(6) Cherries:

- (a) treated pre-harvest with a program of cover sprays with a chemical containing:
 - (i) 500 g/L trichlorfon; or
 - (ii) 440 g/L maldison,in accordance with all label directions for the control of Queensland fruit fly; and
- (b) inspected postharvest at the rate of 1 package in every 100 and found free of Queensland fruit fly larvae and free of broken skins.

Note: The procedure under an approved Certification Assurance Arrangement is *ICA-21 Pre-harvest treatment and inspection of stonefruit, blueberries, persimmon and pomefruit*.

- (7) Persimmon and pomefruit:
- (a) treated pre-harvest with a program of cover sprays with a chemical containing 500 g/L trichlorfon in accordance with all label directions for the control of Queensland fruit fly; and
 - (b) inspected postharvest at the rate of 1 package in every 100 and found free of Queensland fruit fly larvae and free of broken skins.

Note: The procedure under an approved Certification Assurance Arrangement is *ICA-21 Pre-harvest treatment and inspection of stonefruit, blueberries, persimmon and pomefruit.*

- (8) Table grape:
- (a) treated pre-harvest with a program of:
 - (i) bait sprays applied to every alternate row of vines at the rate of at least 100 mL per 8 m of vine, at a maximum interval of 7 days commencing 6 weeks prior to harvest to the completion of harvest with:
 - (A) an insecticide containing 15.4 L of 0.24 g/L spinosad per 100 L of water; or
 - (B) a mixture containing 2 L yeast autolysate protein and 435 mL of 1150 g/L maldison per 100 L of water; or
 - (ii) cover sprays applied to all vines with a chemical containing:
 - (A) 500 g/L trichlorfon; or
 - (B) 440 g/L maldison, or
 - (C) 550 g/L fenthion followed with at least three (3) cover sprays with a chemical containing 500 g/L trichlorfon or 440 g/L maldison,in accordance with all label and APVMA permit directions for the control of Queensland fruit fly; or
 - (b) treated with a combined program of bait sprays and cover sprays applied in accordance with all the requirements of (i) and (ii) above, at intervals determined by the type of spray in the most recent application; and
 - (c) inspected postharvest where a sample of the fruit is inspected and found free of Queensland fruit fly larvae.

Note: The procedure under an approved Certification Assurance Arrangement is *ICA-20 Pre-harvest treatment and inspection of grapes.*

- (9) Strawberries grown in south east Queensland:
- (a) treated with a program of Male Annihilation Technique (MAT) devices placed on the perimeter of the source property at 20 metre intervals; and
 - (b) treated with a program of bait sprays using a mixture of 15.4 L of 0.24 g/L spinosad per 100 L of water in accordance with all label requirements:
 - (i) at a rate of 1 litre per hectare applied to the perimeter of all strawberry blocks on the source property; and
 - (ii) at a maximum interval of 7 days commencing from:
 - (A) the time of planting; or
 - (B) in the case of ratoon crops (being the second or later crops taken from the regrowth of a crop after it has been harvested once) - 1 May; and
 - (iii) applied to the strawberry blocks until:
 - (A) the completion of harvest of all strawberries from the source property; or
 - (B) all strawberries have been removed from the block; or

- (C) all strawberry plants have been sprayed out or removed from the block; or
 - (D) the pre-harvest cover spray program specified in clause 1(9)(c) has commenced; and
- (c) treated with a program of cover sprays applied to each block of strawberries grown on the property at an interval of every 7 to 10 days, commencing prior to 10 August until the completion of harvest:
- (i) with a chemical containing:
 - (A) 500 g/L trichlorfon; or
 - (B) 440 g/L maldison; or
 - (C) 1000 g/L maldison; or
 - (D) 1150 g/L maldison,
 in accordance with all APVMA permit directions for the control of Queensland fruit fly; or
 - (ii) with:
 - (A) a chemical containing 120 g/L spinetoram applied at the maximum rate of 400 mL per hectare of plants and in accordance with APVMA permit and label directions; and
 - (B) a program of bait sprays applied in accordance with clause 1(9)(b); and
- (d) grown under a field hygiene program including:
- (i) the disposal of infested or untreated fruit; and
 - (ii) the management of abandoned or spent strawberry blocks, in a manner generally accepted as likely to prevent the spread of Queensland fruit fly; and
- (e) inspected during harvest and postharvest in accordance with the specifications of *ICA-34 Pre-harvest field control and inspection of strawberries* and found free from live Queensland fruit fly infestation.

Note: The procedure under an approved Certification Assurance Arrangement is *ICA-34 Pre-harvest field control and inspection of strawberries*.

2 Pre-harvest treatment and inspection, and post harvest treatment

- (1) Custard apple, cherimoya, soursop, sweetsop and other *Annona* spp:
- (a) treated pre-harvest with a program of:
 - (i) cover sprays applied to all host fruit trees at a maximum interval of 14 days commencing 6 weeks prior to harvest to the completion of harvest with a mixture containing:
 - (A) 75 mL of 550 g/L fenthion per 100 L of mixture; or
 - (B) 75 mL of 400 g/L dimethoate per 100 L of mixture; or
 - (ii) bait sprays applied at the rate of at least 100 mL to all host fruit trees at a maximum interval of 7 days commencing 6 weeks prior to harvest to the completion of harvest with a mixture containing:
 - (A) 2 L yeast autolysate protein and 435 mL of 1150 g/L maldison per 100 L of water; or
 - (B) 2 L yeast autolysate protein and 780 mL of 500 g/L trichlorfon per 100 L of water; or
 - (C) 15.4 L of 0.24 g/L spinosad per 100 L of water; and
 - (b) inspected postharvest where a sample of the lot is inspected and found free of Queensland fruit fly larvae and free of broken skins; and
 - (c) treated postharvest (final treatment before packing):
 - (i) by full immersion for a period of 1 minute in a dip containing:
 - (A) 400 mg/L dimethoate; or

- (B) 412.5 mg/L fenthion; or
- (ii) by flood spraying in a single layer at a rate of at least 16 L/minute/m² of the area being flood sprayed, providing complete coverage of the fruit for a minimum of 10 seconds after which the fruit must remain wet for a further 60 seconds with a mixture containing:
 - (A) 400 mg/L dimethoate; or
 - (B) 412.5 mg/L fenthion.

Note: The procedure under an approved Certification Assurance Arrangement is *ICA-18 Treatment and inspection of custard apple and other Annona spp.*, in conjunction with *ICA-01 Dipping with dimethoate or fenthion* or *ICA-02 Flood spraying with dimethoate or fenthion*.

- (2) Mangoes (excluding Kensington Pride, Calypso, R2E2 and Honey Gold varieties):
 - (a) treated pre-harvest with a program of:
 - (i) cover sprays applied to all host fruit trees at a maximum interval of 14 days commencing 6 weeks prior to harvest to the completion of harvest with a mixture containing:
 - (A) 75 mL of 550 g/L fenthion per 100 L of mixture; or
 - (B) 75 mL of 400 g/L dimethoate per 100 L of mixture; or
 - (ii) bait sprays applied at the rate of at least 100 mL to all host fruit trees at a maximum interval of 7 days commencing 6 weeks prior to harvest to the completion of harvest with a mixture containing:
 - (A) 15.4 L of 0.24 g/L spinosad per 100 L of water; or
 - (B) 2 L yeast autolysate protein and 435 mL of 1150 g/L maldison per 100 L of water; and
 - (b) inspected postharvest where a sample of the lot is inspected and found free of Queensland fruit fly larvae; and
 - (c) treated postharvest (final treatment prior to packing):
 - (i) by full immersion for a period of 1 minute in a dip containing:
 - (A) 400 mg/L dimethoate; or
 - (B) 412.5 mg/L fenthion; or
 - (ii) by flood spraying in a single layer at a rate of at least 16 L/minute/m² of the area being flood sprayed, providing complete coverage of the fruit for a minimum of 10 seconds after which the fruit must remain wet for a further 60 seconds with a mixture containing:
 - (A) 400 mg/L dimethoate; or
 - (B) 412.5 mg/L fenthion,
 - (iii) in a single layer non-recirculating system with a mixture containing 412.5 mg/L fenthion at a rate of at least 1.2 L/minute/m², providing complete coverage of the host fruit for a minimum of 10 seconds after which the host fruit must remain wet for a further 60 seconds.

Note: The procedure under an approved Certification Assurance Arrangement is *ICA-19 Treatment and inspection of mangoes*, in conjunction with *ICA-01 Dipping with dimethoate or fenthion* or *ICA-02 Flood spraying with dimethoate or fenthion* or *ICA-03 Low volume non-recirculated spraying with fenthion*.

3 Fruit fly monitoring, pre-harvest baiting, and postharvest inspection

- (1) Citrus fruits (excluding Meyer lemons) grown in Queensland, west of the coastal ranges and south of latitude 22 south and harvested during the period 1 March to 25 August inclusive:
- (a) treated with a program of bait sprays applied to all host fruit trees in accordance with all label requirements at a maximum interval of 7 days commencing 12 weeks prior to harvest to the completion of harvest with:
 - (i) a mixture containing 2 L yeast autolysate protein; and
 - (A) 435 mL of 1150 g/L maldison per 100 L of water; or
 - (B) 400 g of 500 g/kg chlorpyrifos per 100 L of water; or
 - (C) 400 mL of 500 g/L chlorpyrifos per 100 L of water; or
 - (D) 780 mL of 500 g/L trichlorofon per 100 L of water; or
 - (ii) a mixture containing 15.4 L of spinosad per 100 L of water; and
 - (b) treated with a program of Queensland fruit fly trapping and monitoring using at least 2 Lynfield or approved equivalent traps, placed so that every tree within the orchard is within 400 m of a trap, which are inspected at least every 7 days and found free of Queensland fruit flies; and
 - (c) inspected postharvest where a sample of the lot is inspected after packing and found free of Queensland fruit fly larvae.

Note: The procedure under an approved Certification Assurance Arrangement is *ICA-28 Pre-harvest treatment (bait spraying) and inspection of citrus*.

- (2) Host fruit grown and packed within a suspension area (excluding an outbreak area) which is under an active eradication program:
- (a) treated with a program of Queensland fruit fly trapping and monitoring with at least one Queensland fruit fly trap installed on the property, monitored in accordance with the *Code of Practice for the Management of Queensland fruit fly*; and
 - (b) treated with a program of bait sprays applied:
 - (i) a minimum of 2 weeks prior to harvest to the completion of harvest; and
 - (ii) to all host fruit trees with fruit at a stage susceptible to Queensland fruit fly (unless receiving an alternative program of cover sprays), and
 - (iii) in accordance with all label and APVMA permit directions; and
 - (iv) with a mixture containing:
 - (A) 435 mL of 1150 g/L maldison with 2 litres of yeast autolysate protein lure per 100 litres of water; or
 - (B) 15.4 L of 0.24 g/L spinosad per 100 L of water; and
 - (c) inspected postharvest in accordance with the specification of *ICA-56 Pre-harvest baiting and inspection protocol for Pest Free Areas* and found free of Queensland fruit fly infestation.

Note: The procedure under an approved Certification Assurance Arrangement is *ICA-56 Pre-harvest baiting and inspection protocol for Pest Free Areas*.

4 Untreated wine grapes for processing

Wine grapes:

- (a) contained in bins or containers cleaned free from all plant debris and soil prior to packing and loading; and
- (b) transported in a vehicle (“the transport vehicle”):
 - (i) cleaned free from all plant debris and soil prior to movement; and

- (ii) secured so as to prevent infestation by Queensland fruit fly and spillage during transportation by:
 - (A) covering with a tarpaulin, shade cloth, bin cover or other covering; or
 - (B) containing within the transport vehicle; and
- (iii) travelling by the most direct route to the receiving processor; and
- (c) upon receipt at the receiving processor:
 - (i) processed within 24 hours of receipt; and
 - (ii) all measures to avoid spillage of host fruit are taken and where spillages occur, are disposed of in a manner generally accepted as likely to prevent the spread of Queensland fruit fly; and
 - (iii) all processing wastes are disinfested by heat or freezing, or are buried.

Note: The procedure under an approved certification assurance arrangement is *ICA-33 Movement of Wine Grapes*.

Dated this 14th day of May 2013.

SATENDRA KUMAR,
Director Plant Biosecurity
Department of Primary Industries
(an office within the Department of Trade and
Investment, Regional Infrastructure and Services)

Notes:

1. The Department's reference is O-438.
2. Section 26(1) of the *Plant Diseases Act 1924* makes it an offence, with a maximum penalty of 100 penalty units, to sell or move host fruit with the knowledge that the host fruit is infested with Queensland fruit fly.

LANDS

ARMIDALE CROWN LANDS OFFICE
108 Faulkner Street (PO Box 199A), Armidale NSW 2350
Phone: (02) 6770 3100 Fax (02) 6771 5348

ROADS ACT 1993**ORDER**

Transfer of Crown Roads to a Council

IN pursuance of the provisions of section 151, Roads Act 1993, the Crown public roads specified in each Schedule 1 are transferred to the Roads Authority specified in the corresponding Schedule 2 hereunder, as from the date of publication of this notice and as from that date, the roads specified in each Schedule 1, cease to be Crown public roads.

ANDREW STONER, M.P.,
 Minister for Regional Infrastructure and Services

SCHEDULE 1

*Parish – Russell; County – Hardinge;
 Land District – Armidale; L.G.A. – Uralla*

Crown road 20.115m wide known as extension of Bindawalla Road at Abington, as shown by solid black shading on the diagram hereunder.

**SCHEDULE 2**

Roads Authority: Uralla Shire Council.

File No.: 10/04295. W505305.

Council's Reference: Robert Bell.

NOTIFICATION OF CLOSING OF A ROAD

IN pursuance of the provisions of the Roads Act 1993, the road hereunder described is closed and the lands comprised therein cease to be public road and the rights of passage and access that previously existed in relation to the road is extinguished. Upon closing, title to the land, comprising the former public road, vests in the body specified in the Schedule hereunder.

ANDREW STONER, M.P.,
 Minister for Regional Infrastructure and Services

Description

*Parish – Walcha; County – Vernon;
 Land District – Walcha; L.G.A. – Walcha*

Road Closed: Lot 1, DP 1181829.

File No.: 11/03906.

Schedule

On closing, the land within Lot 1, DP 1181829 remains vested in Walcha Council as Operational land.

APPOINTMENT OF CORPORATION TO MANAGE RESERVE TRUST

PURSUANT to section 95 of the Crown Lands Act 1989, the corporation specified in Column 1 of the Schedule hereunder, is appointed to manage the affairs of the reserve trust specified opposite thereto in Column 2, which is trustee of the reserve referred to in Column 3 of the Schedule.

ANDREW STONER, M.P.,
 Minister for Regional Infrastructure and Services

SCHEDULE

<i>Column 1</i>	<i>Column 2</i>	<i>Column 3</i>
Bundarra Sports & Recreation Club Ltd.	Bundarra Recreation Reserve Trust.	Reserve No.: 91106. Public Purpose: Public recreation. Notified: 14 April 1978. File No.: AE81 R 46.

For a term commencing the date of this notice.

Note: This notice hereby revokes all previous appointments of trust board members to manage the affairs of the Reserve Trust specified in Column 2 of the Schedule above.

APPOINTMENT OF TRUST BOARD MEMBERS

PURSUANT to section 93 of the Crown Lands Act 1989, the persons whose names are specified in Column 1 of the Schedule hereunder, are appointed, for the terms of office specified, as members of the trust board for the reserve trust specified opposite thereto in Column 2, which has been established and appointed as trustee of the reserve referred to opposite thereto in Column 3 of the Schedule.

ANDREW STONER, M.P.,
 Minister for Regional Infrastructure and Services

SCHEDULE

<i>Column 1</i>	<i>Column 2</i>	<i>Column 3</i>
Tim YOUMAN (new member). Matthew Colin FRIEND (new member). Amanda SMITH (new member).	Black Mountain Recreation Reserve Trust.	Reserve No.: 59347. Public Purpose: Public recreation. Notified: 19 November 1926. File No.: AE80 R 49.

Term of Office

For a term commencing the date of this notice and expiring 16 May 2018.

DUBBO CROWN LANDS OFFICE
45 Wingewarra Street (PO Box 1840), Dubbo NSW 2830
Phone: (02) 6883 3300 Fax: (02) 6884 2067

ERRATUM

AS per the notification of Correction of Defective Instrument which appeared in *New South Wales Government Gazette* dated 10 May 2013, Folio 1679, part of the description is hereby amended. The description the words "Parish – Cathundril; County – Narromine" is deleted and replaced with "Parishes – Cathundril and Enmore; County – Narromine."

GRAFTON OFFICE
49-51 Victoria Street (PO Box 272), Grafton NSW 2460
Phone: (02) 6640 3400 Fax: (02) 6642 5375

NOTIFICATION OF CLOSING OF A ROAD

IN pursuance of the provisions of the Roads Act 1993, the road hereunder described is closed and the lands comprised therein cease to be public road and the rights of passage and access that previously existed in relation to the road is extinguished. Upon closing, title to the land, comprising the former public road, vests in the body specified in the Schedule hereunder.

ANDREW STONER, M.P.,
 Minister for Regional Infrastructure and Services

Description

*Parish – Comara; County – Dudley;
 Land District – Kempsey; L.G.A. – Kempsey*

Road Closed: Lot 1, DP 1181240.

File No.: 10/00359.

Schedule

On closing, the land within Lot 1, DP 1181240 remains vested in the State of New South Wales as Crown land.

Council's Reference: LA20260 (418444).

Description

*Parishes – Bergen Op Zoom and Scott; County – Vernon;
 Land District – Armidale; L.G.A. – Walcha*

Road Closed: Lots 1-2, DP 1173956.

File No.: AE06 H 387.

Schedule

On closing, the land within Lots 1-2, DP 1173956 remains vested in the State of New South Wales as Crown land.

Description

*Parish – Meit; County – Baradine;
 Land District – Narrabri; L.G.A. – Narrabri*

Road Closed: Lot 1, DP 1182294.

File No.: ME06 H 147.

Schedule

On closing, the land within Lot 1, DP 1182294 remains vested in the State of New South Wales as Crown land.

NEWCASTLE OFFICE

437 Hunter Street, Newcastle NSW 2300 (PO Box 2185, Dangar NSW 2309)

Phone: (02) 4925 4104 Fax: (02) 4925 3517

NOTIFICATION OF CLOSING OF A ROAD

IN pursuance of the provisions of the Roads Act 1993, the road hereunder described is closed and the lands comprised therein cease to be public road and the rights of passage and access that previously existed in relation to the road is extinguished. Upon closing, title to the land, comprising the former public road, vests in the body specified in the Schedule hereunder.

ANDREW STONER, M.P.,
Minister for Regional Infrastructure and Services

Description

*Parish – Caragabal; County – Bland;
Land District – Grenfell; L.G.A. – Weddin*

Road Closed: Lot 5, DP 1179517.

File No.: 12/00371.

Schedule

On closing, the land within Lot 5, DP 1179517 remains vested in the State of New South Wales as Crown land.

Description

*Parishes – Dulladerry and Gregra; County – Ashburnham;
Land District – Molong; L.G.A. – Cabonne*

Road Closed: Lots 1-3, DP 1184668 (subject to easements for right of carriageway and water supply created by Deposited Plan 1184668).

File No.: 08/0287.

Schedule

On closing, the land within Lots 1-3, DP 1184668 remains vested in the State of New South Wales as Crown land.

Description

*Parishes – Blackwater, Widden, Mirrie and Pomany;
County – Hunter; Land District – Muswellbrook;
L.G.A. – Muswellbrook*

Road Closed: Lot 1, DP 1183501.

File No.: MD05 H 478.

Schedule

On closing, the land within Lot 1, DP 1183501 remains vested in the State of New South Wales as Crown land.

Description

*Parishes – Clanricard, Brogheda and Ellis;
County – Brisbane; Land District – Muswellbrook;
L.G.A. – Muswellbrook*

Road Closed: Lot 3, DP 1183514 (subject to easement for right of carriageway created by Deposited Plan 1183514).

File No.: 10/16177.

Schedule

On closing, the land within Lot 3, DP 1183514 remains vested in the State of New South Wales as Crown land.

Description

*Parish – Ellis; County – Brisbane;
Land District – Muswellbrook; L.G.A. – Muswellbrook*
Road Closed: Lot 4, DP 1183514.

File No.: 10/16177.

Schedule

On closing, the land within Lot 4, DP 1183514 remains vested in the State of New South Wales as Crown land.

Description

*Parishes – Clanricard and Wybong; County – Brisbane;
Land District – Muswellbrook; L.G.A. – Muswellbrook*
Road Closed: Lots 1-2, DP 1183514.

File No.: 12/04501.

Schedule

On closing, the land within Lots 1-2, DP 1183514 remains vested in the State of New South Wales as Crown land.

Description

*Parish – Martindale; County – Hunter;
Land District – Muswellbrook; L.G.A. – Muswellbrook*
Road Closed: Lot 1, DP 1183511.

File No.: 12/05555.

Schedule

On closing, the land within Lot 1, DP 1183511 remains vested in the State of New South Wales as Crown land.

Description

*Parishes – Teralba and Hexham;
County – Northumberland; Land District – Newcastle;
L.G.A. – Lake Macquarie and Newcastle*

Road Closed: Lot 1, DP 1156243.

File No.: 09/04462.

Schedule

On closing, the land within Lot 1, DP 1156243 remains vested in the State of New South Wales as Crown land.

Description

*Parish – Warrangong; County – Forbes;
Land District – Cowra; L.G.A. – Cowra*

Road Closed: Lot 1, DP 1184115 subject to easement right of access created by Deposited Plan 1184115.

File No.: 08/0016.

Schedule

On closing, the land within Lot 1, DP 1184115 remains vested in the State of New South Wales as Crown land.

Description

*Parish – Nelson; County – Wellesley;
Land District – Bombala; L.G.A. – Cooma-Monaro*
Road Closed: Lot 3, DP 1184381.

File No.: 11/02518.

Schedule

On closing, the land within Lot 3, DP 1184381 remains vested in the State of New South Wales as Crown land.

**NOTICE OF PUBLIC PURPOSE PURSUANT TO
SECTION 34A (2) (B) OF THE CROWN LANDS ACT
1989**

PURSUANT to section 34A(2)(b) of the Crown Lands Act 1989, the Crown reserve specified in Column 1 of the Schedules is to be occupied for the additional purpose specified in Column 2 of the Schedules.

ANDREW STONER, M.P.,
Minister for Regional Infrastructure and Services

SCHEDULE 1

<i>Column 1</i>	<i>Column 2</i>
Reserve No.: 22323. Public Purpose: Trigonometrical purposes. Notified: 16 March 1895. Parish: Johns River. County: Macquarie.	Communication facilities.

SCHEDULE 2

<i>Column 1</i>	<i>Column 2</i>
Reserve No.: 85598. Public Purpose: Public recreation. Notified: 24 December 1965. Parish: Johns River. County: Macquarie.	Communication facilities.

SCHEDULE 3

<i>Column 1</i>	<i>Column 2</i>
Reserve No.: 1021428. Public Purpose: Environmental protection and public recreation. Notified: 21 August 2009. Parish: Barellan. County: Cooper.	Communication facilities.

ORANGE OFFICE
92 Kite Street (PO Box 2146), Orange NSW 2800
Phone: (02) 6391 4300 Fax: (02) 6362 3896

APPOINTMENT OF TRUST BOARD MEMBERS

PURSUANT to section 93 of the Crown Lands Act 1989, the persons whose names are specified in Column 1 of the Schedule hereunder, are appointed for the terms of office specified, as members of the trust board for the reserve trust specified opposite thereto in Column 2, which has been established and appointed as trustee of the reserve referred to opposite thereto in Column 3 of the Schedule.

ANDREW STONER, M.P.,
 Minister for Regional Infrastructure and Services

SCHEDULE

<i>Column 1</i>	<i>Column 2</i>	<i>Column 3</i>
Joel McDONALD (new member).	Lowther War Memorial	Reserve No.: 700016. Public Purpose: Heritage
John Frederic LOWE (re-appointment).	Reserve Trust.	purposes. Notified: 21 February 1997. File No.: OE80 R 178.
Neil PARKER (new member).		
Gregory John MONAGHAN (re-appointment).		
Jeffrey Neil PILLIDGE (re-appointment).		
Ian Mileham LITCHFIELD (re-appointment).		
Ross Garth FRAGAR (re-appointment).		

Term of Office

For a term commencing the date of this notice and expiring
 16 May 2018.

SYDNEY METROPOLITAN OFFICE
Level 12, Macquarie Tower, 10 Valentine Avenue, Parramatta 2150
(PO Box 3935, Parramatta NSW 2124)
Phone: (02) 8836 5300 Fax: (02) 8836 5365

**REVOCATION OF RESERVATION OF CROWN
LAND**

PURSUANT to section 90 of the Crown Lands Act 1989, the reservation of Crown land specified in Column 1 of the Schedule hereunder, is revoked to the extent specified opposite thereto in Column 2 of the Schedule.

ANDREW STONER, M.P.,
Minister for Regional Infrastructure and Services

SCHEDULE

<i>Column 1</i>	<i>Column 2</i>
Land District: Tenterfield.	The whole being Lot 7011,
Local Government Area: Tenterfield Shire Council.	DP No. 1161406, Parish Maryland, County Buller, of
Locality: Maryland.	an area of 9.121 hectares.
Reserve No.: 43656.	
Public Purpose: Quarantine.	
Notified: 3 March 1909.	
File No.: MN05 H 237.	

NOTIFICATION OF CLOSING OF ROAD

IN pursuance of the provisions of the Roads Act 1993, the roads hereunder described are closed and the land comprised therein cease to be public roads and the rights of passage and access that previously existed in relation to the roads are extinguished. Upon closing, title to the land comprising the former public road vests in the body specified in the Schedule hereunder.

ANDREW STONER, M.P.,
Minister for Regional Infrastructure and Services

Description

Parish – St Luke; County – Cumberland;
Land District – Metropolitan;
Local Government Area – Fairfield

Road Closed: Lots 65 and 66, DP 1158816, at Cabramatta West.

File No.: 09/04323.

Schedule

On closing, title for the land in Lots 65 and 66, DP 1158816 remains vested in Fairfield City Council as operational land.

WESTERN REGION OFFICE
45 Wingewarra Street (PO Box 1840), Dubbo NSW 2830
Phone: (02) 6883 5400 Fax: (02) 6884 2067

**ALTERATION OF PURPOSE/CONDITIONS OF A
WESTERN LANDS LEASE**

IT is hereby notified that in pursuance of the provisions of section 18J, Western Lands Act 1901, the purpose and conditions of the undermentioned Western Lands Lease have been altered as shown.

ANDREW STONER, M.P.,
Minister for Regional Infrastructure and Services

Administrative District – Wentworth;
Shire – Wentworth;
Parish of Emu; County of Wentworth

**CONDITIONS AND RESERVATIONS ATTACHED TO
WESTERN LANDS LEASE 1444**

The purpose/conditions of Western Lands Lease 1444, being the land contained within Folio Identifiers 2/1181118 has been altered from “Grazing” to “Grazing and Conservation” effective from 3 May 2013.

As a consequence of the alteration of purpose and conditions rent will be assessed annually in line with the Western Lands Act 1901 and Regulations.

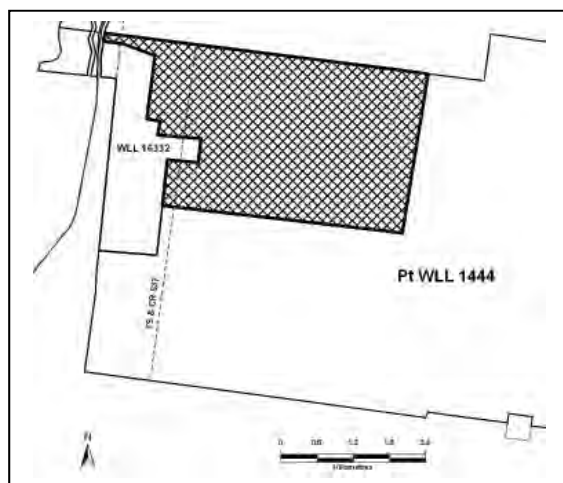
The conditions previously annexed to Western Lands Lease 1444 have been revoked and the following conditions have been annexed thereto.

- (1) In the conditions annexed to the leases, the expression “the minister” means the Minister administering the Western Lands Act 1901, and any power, authority, duty or function conferred or imposed upon the Minister by or under those conditions may be exercised or performed either by the Minister or by such officers of the Department of Lands as the Minister may from time to time approve.
- (2) In these conditions and reservations the expression “the commissioner” means the Commissioner charged with the administration of the Western Lands Act 1901 (“the Act”) in accordance with section 4(2) of the Act.
- (3) (a) For the purposes of this clause the term Lessor shall include Her Majesty the Queen Her Heirs and Successors the Minister and the agents servants employees and contractors of the Lessor Her Majesty Her Majesty’s Heirs and Successors and the Minister.
(b) The lessee covenants with the Lessor to indemnify and keep indemnified the Lessor from and against all claims for injury loss or damage suffered by any person or body using or being in or upon the Premises or any adjoining land or premises of the Lessor arising out of the Holder’s use of the Premises and against all liabilities for costs charges and expenses incurred by the Lessor in respect of the claim of any such person or body except to the extent that any such claims and demands arise wholly from any negligence or wilful act or omission on the part of the Lessor.
- (c) The indemnity contained in this clause applies notwithstanding that this Lease authorised or required the lessee to undertake or perform the activity giving rise to any claim for injury loss or damage.
- (d) The lessee expressly agrees that the obligations of the Holder under this clause shall continue after the expiration or sooner determination of this Lease in respect of any act deed matter or thing occurring before such expiration or determination.
- (4) The rent of the lease shall be assessed in accordance with Part 6 of the Western Lands Act 1901.
- (5) The rent shall be due and payable annually in advance on 1 July in each year.
- (6) (a) “GST” means any tax on goods and/or services, including any value-added tax, broad-based consumption tax or other similar tax introduced in Australia.
“GST law” includes any Act, order, ruling or regulation, which imposes or otherwise deals with the administration or imposition of a GST in Australia.
(b) Notwithstanding any other provision of this Agreement:
 - (i) If a GST applies to any supply made by either party under or in connection with this Agreement, the consideration provided or to be provided for that supply will be increased by an amount equal to the GST liability properly incurred by the party making the supply.
 - (ii) If the imposition of a GST or any subsequent change in the GST law is accompanied by or undertaken in connection with the abolition of or reduction in any existing taxes, duties or statutory charges (in this clause “taxes”), the consideration payable by the recipient of the supply made under this Agreement will be reduced by the actual costs of the party making the supply that are reduced directly or indirectly as a consequence of the abolition of or reduction in taxes.
- (7) The lessee shall pay all rates and taxes assessed on or in respect of the land leased during the currency of the lease.
- (8) The lessee shall hold and use the land leased bona fide for the lessee’s own exclusive benefit and shall not transfer, convey or assign the land or any portion thereof without having first obtained the written consent of the Minister.
- (9) The lessee shall not enter into a sublease of the land leased unless the sublease specifies the purpose for which the land may be used under the sublease, and it is a purpose which is consistent with the purpose for which the land may be used under this lease.
- (10) If the lessee enters into a sublease of the land leased, the lessee must notify the Commissioner of the granting of the sublease within 28 days after it is granted.

- (11) The land leased shall be used only for the purpose of **Grazing & Conservation**.
- (12) The lessee shall maintain and keep in reasonable repair all improvements on the land leased during the currency of the lease and shall permit the Minister or the Commissioner or any person authorised by the Minister or the Commissioner at all times to enter upon and examine the whole or any part of the land leased and the buildings or other improvements thereon.
- (13) The lessee shall not erect or permit any person to erect any buildings or extend any existing buildings on the land leased except to the satisfaction of the commissioner.
- (14) The lessee shall ensure that the land leased is kept in a neat and tidy condition to the satisfaction of the Commissioner and not permit refuse to accumulate on the land.
- (15) Upon termination or forfeiture of the lease the Commissioner may direct that the former lessee shall remove any structure or material from the land at his own cost and without compensation. Where such a direction has been given the former lessee shall leave the land in a clean and tidy condition free from rubbish and debris.
- (16) The lessee shall within 1 year from the date of commencement of the lease or such further period as the Commissioner may allow, enclose the land leased, either separately or conjointly with other lands held in the same interest, with a suitable fence to the satisfaction of the Commissioner.
- (17) The lessee shall not obstruct or interfere with any reserves, roads or tracks on the land leased, or the lawful use thereof by any person.
- (18) The lessee shall erect gates on roads within the land leased when and where directed by the Commissioner for public use and shall maintain those gates together with approaches thereto in good order to the satisfaction of the Commissioner.
- (19) The right is reserved to the public of free access from a river or creek to the bank of that river or creek adjoining the land leased and the lessee shall not obstruct access along the bank, river or creek to any member of the public.
- (20) Any part of a reserve for travelling stock, camping or water supply within the land leased shall, during the whole currency of the lease, be open to the use of bona fide travellers, travelling stock, teamsters and carriers without interference or annoyance by the lessee and the lessee shall post in a conspicuous place on the reserve a notice board indicating for public information the purpose of such reserve and, in fencing the land leased, the lessee shall provide gates and other facilities for the entrance and exit of travelling stock, teamsters and others. The notice board, gates and facilities shall be erected and maintained to the satisfaction of the Commissioner. The lessee shall not overstock, wholly or in part, the areas leased within the reserve, the decision as to overstocking resting with the Commissioner.
- (21) The crown shall not be responsible to the lessee or the lessee's successors in title for the provision of access to the land.
- (22) The lessee shall comply with requirements of section 18DA of the Western Lands Act 1901 which provides that except in circumstances referred to in subsection (3) of that section, cultivation of the leased or occupied may not be carried out unless the written consent of the Department has first been obtained and any condition to which the consent is subject under sub section 96) is complied with.
- (23) Notwithstanding any other condition annexed to the lease, the lessee shall, in removing timber for the purpose of building, fencing or firewood, comply with the routine agricultural management activities listed in the Native Vegetation Act 2003.
- (24) The lessee shall undertake any fuel management and/or provision of fire trail access in accordance with fire mitigation measures to the satisfaction of the NSW Rural Fire Service.
- (25) The lessee shall, as the Commissioner may from time to time direct, foster and cultivate on the land leased such edible shrubs and plants as the Commissioner may consider can be advantageously and successfully cultivated.
- (26) Whenever so directed by the Commissioner, the lessee shall, on such part or parts of the land leased as shall be specified in the direction, carry out agricultural practices, or refrain from agricultural practices, of such types and for such periods as the Commissioner may in the direction specify.
- (27) The lessee shall not overstock, or permit or allow to be overstocked, the land leased and the decision of the Commissioner as to what constitutes overstocking shall be final and the lessee shall comply with any directions of the Commissioner to prevent or discontinue overstocking.
- (28) The lessee shall, if the Commissioner so directs, prevent the use by stock of any part of the land leased for such periods as the Commissioner considers necessary to permit of the natural reseeding and regeneration of vegetation and, for that purpose, the lessee shall erect within the time appointed by the Commissioner such fencing as the Commissioner may consider necessary.
- (29) The lessee shall furnish such returns and statements as the Commissioner may from time to time require on any matter connected with the land leased or any other land (whether within or outside the Western Division) in which the lessee has an interest.
- (30) The lessee shall, within such time as may be specified by the Commissioner take such steps and measures as the Commissioner shall direct to destroy vermin and such animals and weeds as may, under any Act, from time to time be declared (by declaration covering the land leased) noxious in the Gazette and shall keep the land free of such vermin and noxious animals and weeds during the currency of the lease to the satisfaction of the Commissioner.
- (31) The lessee shall not remove or permit any person to remove gravel, stone, clay, shells or other material for the purpose of sale from the land leased unless the lessee or the person is the holder of a quarry license under regulations made under the Crown Lands Act 1989 or in respect of land in a State Forest, unless the lessee or the person is the holder of a forest materials

license under the Forestry Act 1916, and has obtained special authority of the Minister to operate on the land, but the lessee may, with approval of the Commissioner, take from the land such gravel, stone, clay shells or other material for building and other purposes upon the land as may be required by the lessee.

- (32) The lessee shall within 3 months from the date of addition of these conditions to the lease erect and maintain to the satisfaction of the Commissioner a stockproof fence around that part of the leased land as indicated by hatching on the diagram below. The total area set aside for Conservation is 1152 Ha and is shown hatched on the diagram below.
- (33) The lessee shall ensure that during the term of the lease all domestic stock is excluded from that part of the lease specified in condition (32 above).
- (34) The lessee shall not clear any vegetation or remove any timber, fallen logs or rocks within the land leased unless written approval has been granted by either the Commissioner or Minister.
- (35) The conservation area partly covers Travelling Stock and Camping Reserve 537 and suitable arrangements must be made with the relevant Livestock Health and Pest Authority (LHPA) prior to commencement of any development. If suitable arrangements cannot be made with LHPA, the matter will be determined by the Commissioner.



ALTERATION OF PURPOSE/CONDITIONS OF A WESTERN LANDS LEASE

IT is hereby notified that in pursuance of the provisions of section 18J, Western Lands Act 1901, the purpose and conditions of the undermentioned Western Lands Lease have been altered as shown.

ANDREW STONER, M.P.,
Minister for Regional Infrastructure and Services

*Administrative District – Wentworth;
Shire – Wentworth;
Parish of Emu; County of Wentworth*

CONDITIONS AND RESERVATIONS ATTACHED TO WESTERN LANDS LEASE 16332

The purpose/conditions of Western Lands Lease 16332, being the land contained within Folio Identifiers 1/1181118 has been altered from “Grazing” to “Grazing and Cultivation (Irrigated)” effective from 3 May 2013.

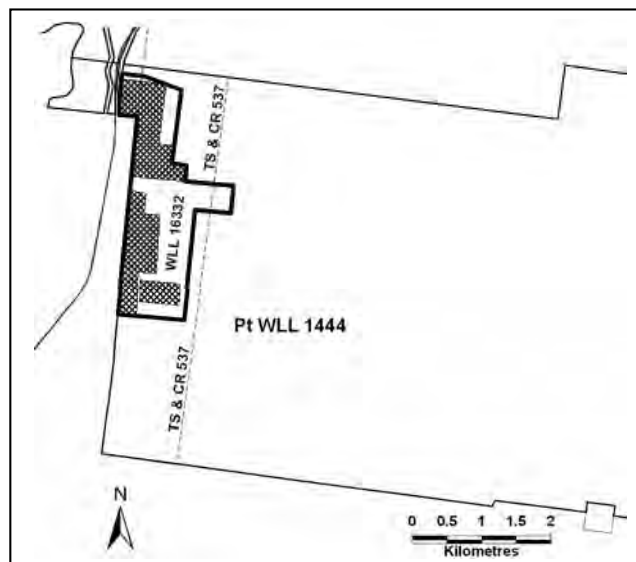
As a consequence of the alteration of purpose and conditions rent will be assessed annually in line with the Western Lands Act 1901 and Regulations.

The conditions previously annexed to Western Lands Lease 16332 have been revoked and the following conditions have been annexed thereto.

- (1) In the conditions annexed to the lease, the expression “the Minister” means the Minister administering the Western Lands Act 1901, and any power, authority, duty or function conferred or imposed upon the Minister by or under those conditions may be exercised or performed either by the Minister or by such officers of the Department of Lands as the Minister may from time to time approve.
- (2) In these conditions and reservations the expression “the Commissioner” means the Commissioner charged with the administration of the Western Lands Act 1901 (“the Act”) in accordance with section 4(2) of the Act.
- (3) (a) For the purposes of this clause the term Lessor shall include Her Majesty the Queen Her Heirs and Successors the Minister and the agents servants employees and contractors of the Lessor Her Majesty Her Majesty’s Heirs and Successors and the Minister.
 - (b) The lessee covenants with the Lessor to indemnify and keep indemnified the Lessor from and against all claims for injury loss or damage suffered by any person or body using or being in or upon the Premises or any adjoining land or premises of the Lessor arising out of the Holder’s use of the Premises and against all liabilities for costs charges and expenses incurred by the Lessor in respect of the claim of any such person or body except to the extent that any such claims and demands arise wholly from any negligence or wilful act or omission on the part of the Lessor.
 - (c) The indemnity contained in this clause applies notwithstanding that this Lease authorised or required the lessee to undertake or perform the activity giving rise to any claim for injury loss or damage.

- (d) The lessee expressly agrees that the obligations of the Holder under this clause shall continue after the expiration or sooner determination of this Lease in respect of any act deed matter or thing occurring before such expiration or determination.
- (4) The rent of the lease shall be assessed in accordance with Part 6 of the Western Lands Act 1901.
- (5) The rent shall be due and payable annually in advance on 1 July in each year.
- (6) (a) "GST" means any tax on goods and/or services, including any value-added tax, broad-based consumption tax or other similar tax introduced in Australia.
 "GST law" includes any Act, order, ruling or regulation, which imposes or otherwise deals with the administration or imposition of a GST in Australia.
- (b) Notwithstanding any other provision of this Agreement:
- (i) If a GST applies to any supply made by either party under or in connection with this Agreement, the consideration provided or to be provided for that supply will be increased by an amount equal to the GST liability properly incurred by the party making the supply.
- (ii) If the imposition of a GST or any subsequent change in the GST law is accompanied by or undertaken in connection with the abolition of or reduction in any existing taxes, duties or statutory charges (in this clause "taxes"), the consideration payable by the recipient of the supply made under this Agreement will be reduced by the actual costs of the party making the supply that are reduced directly or indirectly as a consequence of the abolition of or reduction in taxes.
- (7) The lessee shall pay all rates and taxes assessed on or in respect of the land leased during the currency of the lease.
- (8) The lessee shall hold and use the land leased bona fide for the lessee's own exclusive benefit and shall not transfer, convey or assign the land or any portion thereof without having first obtained the written consent of the Minister.
- (9) The lessee shall not enter into a sublease of the land leased unless the sublease specifies the purpose for which the land may be used under the sublease, and it is a purpose which is consistent with the purpose for which the land may be used under this lease.
- (10) If the lessee enters into a sublease of the land leased, the lessee must notify the Commissioner of the granting of the sublease within 28 days after it is granted.
- (11) The land leased shall be used only for the purpose of **Grazing & Cultivation (Irrigated)**.
- (12) The lessee shall maintain and keep in reasonable repair all improvements on the land leased during the currency of the lease and shall permit the Minister or the Commissioner or any person authorised by the Minister or the Commissioner at all times to enter upon and examine the whole or any part of the land leased and the buildings or other improvements thereon.
- (13) The lessee shall not erect or permit any person to erect any buildings or extend any existing buildings on the land leased except to the satisfaction of the Commissioner.
- (14) The lessee shall ensure that the land leased is kept in a neat and tidy condition to the satisfaction of the Commissioner and not permit refuse to accumulate on the land.
- (15) Upon termination or forfeiture of the lease the Commissioner may direct that the former lessee shall remove any structure or material from the land at his own cost and without compensation. Where such a direction has been given the former lessee shall leave the land in a clean and tidy condition free from rubbish and debris.
- (16) The lessee shall, within 1 year from the date of commencement of the lease or such further period as the Commissioner may allow, enclose the land leased, either separately or conjointly with other lands held in the same interest, with a suitable fence to the satisfaction of the Commissioner.
- (17) The lessee shall not obstruct or interfere with any reserves, roads or tracks on the land leased, or the lawful use thereof by any person.
- (18) The lessee shall erect gates on roads within the land leased when and where directed by the Commissioner for public use and shall maintain those gates together with approaches thereto in good order to the satisfaction of the Commissioner.
- (19) The right is reserved to the public of free access from a river or creek to the bank of that river or creek adjoining the land leased and the lessee shall not obstruct access along the bank, river or creek to any member of the public.
- (20) Any part of a reserve for travelling stock, camping or water supply within the land leased shall, during the whole currency of the lease, be open to the use of bona fide travellers, travelling stock, teamsters and carriers without interference or annoyance by the lessee and the lessee shall post in a conspicuous place on the reserve a notice board indicating for public information the purpose of such reserve and, in fencing the land leased, the lessee shall provide gates and other facilities for the entrance and exit of travelling stock, teamsters and others. The notice board, gates and facilities shall be erected and maintained to the satisfaction of the Commissioner. The lessee shall not overstock, wholly or in part, the areas leased within the reserve, the decision as to overstocking resting with the Commissioner.
- (21) The Crown shall not be responsible to the lessee or the lessee's successors in title for provision of access to the land leased.
- (22) The lessee shall comply with requirements of section 18DA of the Western Lands Act 1901 which provides that except in circumstances referred to in subsection (3) of that section, cultivation of the land leased or occupied may not be carried out unless the written consent of the Department has first been obtained and any condition to which the consent is subject under subsection (6) is complied with.

- (23) The lessee shall, as the Commissioner may from time to time direct, foster and cultivate on the land leased such edible shrubs and plants as the Commissioner may consider can be advantageously and successfully cultivated.
- (24) Whenever so directed by the Commissioner, the lessee shall, on such part or parts of the land leased as shall be specified in the direction, carry out agricultural practices, or refrain from agricultural practices, of such types and for such periods as the Commissioner may in the direction specify.
- (25) The lessee shall not overstock, or permit or allow to be overstocked, the land leased and the decision of the Commissioner as to what constitutes overstocking shall be final and the lessee shall comply with any directions of the Commissioner to prevent or discontinue overstocking.
- (26) The lessee shall, if the Commissioner so directs, prevent the use by stock of any part of the land leased for such periods as the Commissioner considers necessary to permit of the natural reseedling and regeneration of vegetation and, for that purpose, the lessee shall erect within the time appointed by the Commissioner such fencing as the Commissioner may consider necessary.
- (27) The lessee shall furnish such returns and statements as the Commissioner may from time to time require on any matter connected with the land leased or any other land (whether within or outside the Western Division) in which the lessee has an interest.
- (28) The lessee shall, within such time as may be specified by the Commissioner take such steps and measures as the Commissioner shall direct to destroy vermin and such animals and weeds as may, under any Act, from time to time be declared (by declaration covering the land leased) noxious in the Gazette and shall keep the land free of such vermin and noxious animals and weeds during the currency of the lease to the satisfaction of the Commissioner.
- (29) The lessee shall not remove or permit any person to remove gravel, stone, clay, shells or other material for the purpose of sale from the land leased unless the lessee or the person is the holder of a quarry license under regulations made under the Crown Lands Act 1989 or, in respect of land in a State forest, unless the lessee or the person is the holder of a forest materials licence under the Forestry Act 1916, and has obtained the special authority of the Minister to operate on the land, but the lessee may, with the approval of the Commissioner, take from the land such gravel, stone, clay, shells or other material for building and other purposes upon the land as may be required by the lessee.
- (30) Cultivation is permitted over the whole area approved for Irrigation unless the Commissioner has required that specific areas remain uncultivated.
- (31) The lessee shall ensure that no further native vegetation is cleared until approval has been granted by the relevant Catchment Management Authority of the Department of Environment and Climate Change.
- (32) The lessee must ensure that sandhills and other soils with a surface texture of loamy sand or coarser are left uncultivated unless specifically approved by the commissioner.
- (33) Texture contrast (or duplex) soils are soil types which have a sandy to loamy topsoil abruptly overlying a clay subsoil and are prone to scolding (producing claypans and hummocks). Land within 60 metres of any texture contrast or duplex soil area shall not be cultivated except in accordance with a plan approved by the Commissioner.
- (34) Areas with a slope greater than 2% shall not be cultivated until any soil conservation measures documented in a plan approved by the Commissioner have been implemented at the lessee' expense.
- (35) The lessee shall not cultivate within the channel of incised drainage lines (other than man made structures) which carry water after storms in the channels, nor cultivate within a distance of 20 metres on either side of the banks of the channels, except when otherwise specified by the Western Lands Commissioner.
- (36) The area approved for cultivation partly covers Travelling Stock and Camping Reserve 537 and suitable arrangements must be made with the relevant Livestock Health and Pest Authority prior to commencement of any development. If suitable arrangements cannot be made with Livestock Health and Pest Authority, the matter will be determined by the Commissioner.
- (37) The lessee shall undertake any appropriate measures, at his/her own expense, ordered by the Commissioner to rehabilitate any degraded cultivated areas.
- (38) The lessee shall establish windbreaks at his/her own expense, as may be ordered by the Western Lands Commissioner to provide adequate protection of the soil.
- (39) The lessee shall undertake any fuel management and/or provision of fire trail access in accordance with fire mitigation measures to the satisfaction of the NSW Rural Fire Service.
- (40) Cultivation and cropping are not to alter the natural flood regime. Crops are not to be protected by levees.
- (41) The lessee shall ensure that no run-off will escape onto adjoining lands.
- (42) The lessee shall only cultivate an area of 163 hectares as indicated by the cross hatched area on the diagram hereunder.



**ALTERATION OF PURPOSE/CONDITIONS OF A
WESTERN LANDS LEASE**

IT is hereby notified that in pursuance of the provisions of section 18J, Western Lands Act 1901, the purpose and conditions of the undermentioned Western Lands Lease have been altered as shown.

ANDREW STONER M.P.,
Minister for Regional Infrastructure and Services

*Administrative District – Broken Hill;
Shire – Broken Hill;
Parish of Picton; County of Yancowinna*

The purpose/conditions of Western Lands Lease 7017, being the land contained within Folio Identifier 3442/757298 have been altered from “Business Purposes” to “Erection of Dwelling” effective from 2 May 2013.

As a consequence of the alteration of purpose and conditions rent will be assessed annually in line with the Western Lands Act 1901 and Regulations.

The conditions previously annexed to Western Lands Lease 7017 have been revoked and the following conditions have been annexed thereto.

- (1) In the conditions annexed to the lease, the expression “the Minister” means the Minister administering the Western Lands Act 1901, and any power, authority, duty or function conferred or imposed upon the Minister by or under those conditions may be exercised or performed either by the Minister or by such officers of the Department of Trade and Investment as the Minister may from time to time approve.
- (2) In these conditions and reservations the expression “the Commissioner” means the Commissioner charged with the administration of the Western Lands Act 1901 (“the Act”) in accordance with section 4(2) of the Act.
- (3) (a) For the purposes of this clause the term Lessor shall include Her Majesty the Queen Her Heirs and Successors the Minister and the agents servants employees and contractors of the Lessor Her Majesty Her Majesty’s Heirs and Successors and the Minister.
(b) The lessee covenants with the Lessor to indemnify and keep indemnified the Lessor from and against all claims for injury loss or damage suffered by any person or body using or being in or upon the Premises or any adjoining land or premises of the Lessor arising out of the Holder’s use of the Premises and against all liabilities for costs charges and expenses incurred by the Lessor in respect of the claim of any such person or body except to the extent that any such claims and demands arise wholly from any negligence or wilful act or omission on the part of the Lessor.
(c) The indemnity contained in this clause applies notwithstanding that this Lease authorised or required the lessee to undertake or perform the activity giving rise to any claim for injury loss or damage.
(d) The lessee expressly agrees that the obligations of the Holder under this clause shall continue after the expiration or sooner determination of this Lease in respect of any act deed matter or thing occurring before such expiration or determination.
- (4) The rent of the lease shall be assessed in accordance with Part 6 of the Western Lands Act 1901.
- (5) The rent shall be due and payable annually in advance on 1 July in each year.
- (6) (a) “GST” means any tax on goods and/or services, including any value-added tax, broad-based consumption tax or other similar tax introduced in Australia.
“GST law” includes any Act, order, ruling or regulation, which imposes or otherwise deals with the administration or imposition of a GST in Australia.
(b) Notwithstanding any other provision of this Agreement:
 - (i) If a GST applies to any supply made by either party under or in connection with this Agreement, the consideration provided or to be provided for that supply will be increased by an amount equal to the GST liability properly incurred by the party making the supply.
 - (ii) If the imposition of a GST or any subsequent change in the GST law is accompanied by or undertaken in connection with the abolition of or reduction in any existing taxes, duties or statutory charges (in this clause “taxes”), the consideration payable by the recipient of the supply made under this Agreement will be reduced by the actual costs of the party making the supply that are reduced directly or indirectly as a consequence of the abolition of or reduction in taxes.
- (7) The lessee must pay all rates and taxes assessed on or in respect of the land leased during the currency of the lease.
- (8) The lessee must hold and use the land leased bona fide for the lessee’s own exclusive benefit and shall not transfer, convey or assign the land or any portion thereof without having first obtained the written consent of the Minister.
- (9) The lessee must not enter into a sublease of the land leased unless the sublease specifies the purpose for which the land may be used under the sublease, and it is a purpose which is consistent with the purpose for which the land may be used under this lease.
- (10) If the lessee enters into a sublease of the land leased, the lessee must notify the Commissioner of the granting of the sublease within 28 days after it is granted.
- (11) The land leased must be used only for the purpose of **Erection of Dwelling**.
- (12) The lessee must maintain and keep in reasonable repair all improvements on the land leased during the currency of the lease and must permit the Minister or the Commissioner or any person authorised by the Minister or the Commissioner at all times to enter upon and examine the whole or any part of the land leased and the buildings or other improvements thereon.
- (13) The lessee must, within 12 months from the date of commencement of the lease or such further period as the Minister may allow, erect a dwelling on the land in accordance with plans and specifications approved by the Council of the local government area.

- (14) The lessee must not erect or permit any person to erect any buildings or extend any existing buildings on the land leased except in accordance with plans and specifications approved by the Council of the local government area.
 - (15) The lessee must ensure that the land leased is kept in a neat and tidy condition to the satisfaction of the Commissioner and not permit refuse to accumulate on the land.
 - (16) Upon termination or forfeiture of the lease the Commissioner may direct that the former lessee remove any structure or material from the land at his own cost and without compensation. Where such a direction has been given the former lessee must leave the land in a clean and tidy condition free from rubbish and debris.
 - (17) Where the Crown has paid a contribution under section 217-219 of the Roads Act 1993 in respect of the land leased, the lessee must pay to the Crown the amount of that contribution within 3 months of being called upon to do so.
 - (18) The lessee must pay to the Crown the proportional part of the costs of road construction as notified by this Department within 3 months of the date of gazettal of the granting.
 - (19) The lessee must, within 1 year from the date of commencement of the lease or such further period as the Commissioner may allow, enclose the land leased, either separately or conjointly with other lands held in the same interest, with a suitable fence to the satisfaction of the Commissioner.
 - (20) The lessee must undertake any fuel management and/or provision of fire trail access in accordance with fire mitigation measures to the satisfaction of the NSW Rural Fire Service.
-

WATER**WATER ACT 1912**

AN application for a controlled work approval under Part 8 of the Water Act 1912, has been received from:

HUNTER VALLEY ENERGY COAL (BHP Billiton, Mt Arthur Coal), for a flood levee adjacent to Denman Road, Muswellbrook and Lot 2, DP 806149 and Lot 2, DP 601359. (Reference: 20CW802614).

Any inquiries should be directed to (02) 4904 2511.

Written objections, for any local occupier for statutory authority, specifying grounds and how their interests are affected, must be lodge with the NSW Office of Water, PO Box 2213, Dangar NSW 2309, within 28 days of this notice.

HEATHER DEWSON,
Water Regulation Officer

Other Notices

ASSOCIATIONS INCORPORATION ACT 2009

Cancellation of Incorporation pursuant to Section 72

TAKE notice that the incorporation of the following associations is cancelled by this notice pursuant to section 72 of the Associations Incorporation Act 2009.

Cancellation is effective as at the date of gazettal.

Save Our Suburbs (SOS) NSW Incorporated – Y2946544

Heathcote OOSH Incorporated – Y2453819

West Bathurst Community House Inc – Y0951616

Gosford RSL Youth Club Swimming Club Incorporated
– INC9888236

Seafood Quality Assurance Association Incorporated –
Y2902817

Penrith Valley Home Based Business Network
Incorporated – INC9885391

Bathurst Region Eats & Drinks Incorporated –
INC9879340

Reason Australia Incorporated – INC9895579

Colour Our World – Orphan Art Incorporated –
INC9893876

Dubbo Youth Theatre Incorporated – INC9889322

Toyota Dealers Advertising Association Incorporated –
INC9886071

Accommodation South Coast Association Incorporated
– Y2482418

Visit Nepal 2011 Incorporated – INC9895709

International Vedic Society Incorporated – INC9877954

Bega Valley Yoga Inc – INC9887655

Newcastle Iwama Aikido Incorporated – INC9878075

Lithgow District Animal Rescue Squad Incorporated –
INC1200460

Tucki Community Against Mega Quarry Incorporated –
INC9888815

Dated 10th day of May 2013.

ROBYNE LUNNEY,
Manager,
Case Management,
Registry Services,
NSW Fair Trading,
Department of Finance & Services

ASSOCIATIONS INCORPORATION ACT 2009

Reinstatement of Cancelled Association pursuant to
Section 84

TAKE notice that the incorporation of ASSEMBLY OF
GOD CHURCH OF SAMOA IN CAMPBELLTOWN CITY
INCORPORATED (INC9876332), cancelled on 29 October
2010, is reinstated pursuant to section 84 of the Associations
Incorporation Act 2009.

Dated this 14th day of May 2013.

ROBYNE LUNNEY,
Manager,
Case Management,
Registry Services,
NSW Fair Trading,
Department of Finance & Services

ASSOCIATIONS INCORPORATION ACT 2009

Reinstatement of Cancelled Association pursuant to
Section 84

TAKE notice that the incorporation of CAMBRIDGE PARK
NETBALL CLUB INCORPORATED (Y2214744), cancelled on
20 March 2009, is reinstated pursuant to section 84 of the
Associations Incorporation Act 2009.

Dated this 14th day of May 2013.

ROBYNE LUNNEY,
Manager,
Case Management,
Registry Services,
NSW Fair Trading,
Department of Finance & Services

ASSOCIATIONS INCORPORATION ACT 2009

Reinstatement of Cancelled Association pursuant to
Section 84

TAKE notice that the incorporation of COOTAMUNDRA
TURF CLUB INC (Y1369416), cancelled on 18 March
2011, is reinstated pursuant to section 84 of the Associations
Incorporation Act 2009.

Dated this 14th day of May 2013.

ROBYNE LUNNEY,
Manager,
Case Management,
Registry Services,
NSW Fair Trading,
Department of Finance & Services

ASSOCIATIONS INCORPORATION ACT 2009

Reinstatement of Cancelled Association pursuant to
Section 84

TAKE notice that the incorporation of PERHIMPUNAN
INDONESIA - THE INDONESIAN ASSOCIATION OF
NSW INCORPORATED (Y2088126), cancelled on 22 May
2009, is reinstated pursuant to section 84 of the Associations
Incorporation Act 2009.

Dated this 14th day of May 2013.

ROBYNE LUNNEY,
Manager,
Case Management,
Registry Services,
NSW Fair Trading,
Department of Finance & Services

CO-OPERATIVES ACT 1992

Notice under Section 601AC of the Corporations Act 2001
as Applied by Section 325 of the Co-operatives Act 1992

NOTICE is hereby given that the Co-operative mentioned
below will be deregistered when three months have passed
since the publication of this notice.

Medical Society Bookshop Co-op Limited, NSWC28361.

Dated this 14th day of May 2013, at Bathurst.

R. LUNNEY,
Delegate of the Registrar,
Registry Services

CO-OPERATIVES ACT 1992

Notice under Section 601AC of the Corporations Act 2001 as Applied by Section 325 of the Co-operatives Act 1992

NOTICE is hereby given that the Co-operative mentioned below will be deregistered when three months have passed since the publication of this notice.

Shepherds Producers Co-operative Ltd, NSWC01011.

Dated this 14th day of May 2013, at Bathurst.

R. LUNNEY,
Delegate of the Registrar,
Registry Services

GEOGRAPHICAL NAMES ACT 1966

PURSUANT to the provisions of section 10 of the Geographical Names Act 1966, the Geographical Names Board has this day assigned the name listed hereunder as a geographical name.

Assigned Name: Sawn Rocks.
Designation: Cliff.
L.G.A.: Narrabri Shire Council.
Parish: Cowimangarah.
County: Jamison.
L.P.I. Map: Coryah.
1:100,000 Map: Horton 8937.
Reference: GNB 5656.

The position and the extent for this feature is recorded and shown within the Geographical Names Register of New South Wales. This information can be accessed through the Board's website at www.gnb.nsw.gov.au.

KEVIN RICHARDS,
Acting Secretary

Geographical Names Board,
PO Box 143, Bathurst NSW 2795.

NATIONAL PARKS AND WILDLIFE ACT 1974

Butterfly Cave Aboriginal Place

IN pursuance of the powers vested in me under section 84 of the National Parks and Wildlife Act 1974, I, the Minister for the Environment, do, by this my Order, declare such of the lands described hereunder as an Aboriginal Place. The place shall be known as Butterfly Cave Aboriginal Place.

It is my opinion that this place is or was of special significance to Aboriginal culture.

The values for which the Aboriginal Place is significant to Aboriginal culture includes, but is not limited to, it being a meeting place containing rich resources making it an ideal place for Aboriginal women to perform traditional practices in safe and private surroundings.

The area was used as a traditional meeting and place of ceremony by Awabakal women and today continues to serve as an area for the continuing education of young girls by female Elders. It is valued for its seclusion and as a safe haven hidden by a rock platform above.

The area is highly valued by the Aboriginal peoples of the Awabakal region for its abundant bush food resources and natural beauty, where elements of the vegetation are enhanced by the aesthetic and spiritual value of the place.

Note: Under section 86 of the National Parks and Wildlife Act 1974, it is an offence to harm or desecrate (harm includes destroy, deface or damage) an Aboriginal Place.

Should any activities that may cause harm to this Aboriginal Place be contemplated, consent should be sought from the Director General of the Department of Premier and Cabinet. Activities or works for the conservation or protection of this Aboriginal Place that are carried out by an officer of the Office of Environment and Heritage, or under the direction of such an officer, in accord with section 87A (a) of the Act, may be exempt.

Activities which might harm or desecrate this Aboriginal Place include, but are not limited to, the following: the erection of a building in the area; the carrying out of a work in, on or under the area; the subdivision of the area; the clearing of native vegetation in the area' and and activity that disturbs or causes damage to the cave and its immediate surrounds.

Activities which might harm or desecrate this Aboriginal Place include, but are not limited to, the following: damage to the cave; impacting on the area too close to the cave; and the clearing of native vegetation in the area.

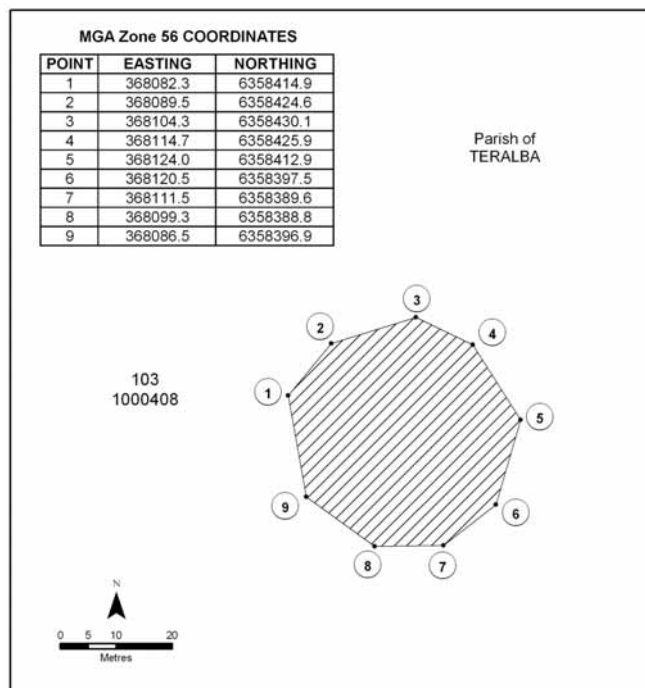
ROBYN PARKER, M.P.,
Minister for the Environment

GOD SAVE THE QUEEN!

SCHEDULE

Land District – Newcastle; L.G.A. – Lake Macquarie

County Northumberland, Parish Teralba, within Lot 103, DP 1000408, about 1258 square metres, being the area shown hatched in the diagram hereunder:



Papers: OEH FIL12/2926.

NATIONAL PARKS AND WILDLIFE ACT 1974

Land Acquisition (Just Terms Compensation) Act 1991
Notice of Compulsory Acquisition

THE Minister for the Environment, with the approval of Her Excellency the Governor, declares that the land described in the Schedule below is acquired by compulsory process under the provisions of the Land Acquisition (Just Terms Compensation) Act 1991, for the purposes of the National Parks and Wildlife Act 1974.

The land is, on publication of this notice, vested in the Minister administering the National Parks and Wildlife Act 1974.

ROBYN PARKER, M.P.,
Minister for the Environment

SCHEDULE

Land District – Penrith; L.G.A. – Blue Mountains

County Cook, Parish Strathdon, 4308 square metres, being Lot 1 in DP 1179588.

File No.: OEH/09/5136.

POISONS AND THERAPEUTIC GOODS ACT 1966

Order under Clause 175(1)
Poisons and Therapeutic Goods Regulation 2008
Restoration of Drug Authority

IN accordance with the provisions of Clause 175 (1) of the Poisons and Therapeutic Goods Regulation 2008, a direction has been issued that the Order that took effect on and from 12 January 2012, for the withdrawal of authority of Dammen Alan AKHURST, NMW0001372923, of 16 Panonia Road, Wyong NSW 2259, to be in possession of or supply drugs of addiction as authorised by Clauses 101 and 103 of the Regulation shall cease to operate from 17 May 2013.

MARY FOLEY,
Director-General

Ministry of Health, New South Wales,
8 May 2013.

PUBLIC HEALTH ACT 2010

Section 97

Order establishing Public Health or Disease Registers

I, KERRY CHANT, Chief Health Officer and delegate of the Minister for Health, in accordance with section 97 of the Public Health Act 2010, do hereby order that the following classes of public health or disease registers may be established and maintained by the Director-General of the Ministry of Health under section 98 of the Public Health Act 2010:

- public health or disease registers to facilitate the care, treatment and the follow up of persons who have diseases or have been exposed to diseases,
- public health or disease registers to facilitate the identification of sources of infection and the control of outbreaks of diseases,
- public health or disease registers to facilitate the identification and monitoring of risk factors for diseases or conditions that have a substantial adverse impact on the population,

- public health or disease registers to facilitate the measurement and monitoring of outcomes of specified population health interventions,
- public health or disease registers to facilitate the identification and monitoring of exposure to chemicals or other environmental factors that impact, or may impact, adversely on the health of individuals.

Signed this 10th day of May 2013.

KERRY CHANT,
Chief Health Officer,
Delegate of the Minister of Health

THREATENED SPECIES CONSERVATION ACT 1995

Notice of Preliminary Determination

THE Scientific Committee has made a Preliminary Determination proposing that the following be listed in the relevant Schedule of the Threatened Species Conservation Act 1995.

Endangered Ecological Community (Part 3 of Schedule 1)
Mount Kaputar high elevation and vine thicket land snail and slug community in the Nandewar and Brigalow Belt South Bioregions.

Any person may make a written submission regarding this Preliminary Determination. Send submissions to Suzanne Chate, NSW Scientific Committee Unit, PO Box 1967, Hurstville BC 1481. Submissions close 12th July 2013.

A copy of the Determination, which contains the reasons for the determination, may be obtained free of charge on the Internet www.environment.nsw.gov.au, by contacting the Scientific Committee Unit, PO Box 1967, Hurstville BC 1481. Tel.: (02) 9585 6940 or Fax (02) 9585 6606, or in person at the Office of Environment and Heritage Information Centre, Level 14, 59-61 Goulburn Street, Sydney. Copies of the determination may also be obtained from National Parks and Wildlife Service Area Offices and Visitor Centres, subject to availability.

Associate Professor MICHELLE LEISHMAN,
Chairperson,
Scientific Committee

TRANSPORT ADMINISTRATION ACT 1988

LAND ACQUISITION (JUST TERMS
COMPENSATION) ACT 1991

Notice of Compulsory Acquisition of Land in the
Local Government Area of The Hills Shire

TRANSPORT for NSW declares, with the approval of His Excellency the Lieutenant-Governor that the land described in Schedule 1 below, excepting the interests in land described in Schedule 2 below, is acquired by compulsory process under the provisions of the Land Acquisition (Just Terms Compensation) Act 1991, as authorised by and for the purposes of the Transport Administration Act 1988.

Dated at Sydney, this 3rd day of April 2013.

RODD STAPLES,
Project Director,
North West Rail Link,
Transport for NSW

SCHEDULE 1

ALL those pieces of land situated in the Local Government Area of the Hills Shire, Parish of Castle Hill, County of Cumberland comprising:

Lot 1, DP 539201, Folio Identifier 1/539201. Property Caretakers Cottage, 5 Carrington Road, Castle Hill NSW 2154, said to be in the ownership of Baulkham Hills Shire Council.

Lot 2, DP 870828, Folio Identifier 2/870828. Property Council-Works Depot, 3 Carrington Road, Castle Hill NSW 2154, said to be in the ownership of Baulkham Hills Shire Council.

Lot D, DP 398374, Folio Identifier D/398374. Property Hills Centre, 1 Carrington Road, Castle Hill NSW, 2154, said to be in the ownership of Baulkham Hills Shire Council.

Lot 1, DP 135696, Folio Identifier 1/135696. Property 129 Showground Road, Castle Hill NSW 2154, said to be in the ownership of Baulkham Hills Shire Council.

Part Lot E, DP 398374, Folio Identifier E/398374. Property Carrington Road, Castle Hill NSW 2154, said to be in the ownership of Baulkham Hills Shire Council as affected by the plan of acquisition Lot 140 in DP 1180973.

Part Lot 2, DP 539201, Folio Identifier 2/539201. Property 3 Carrington Road, Castle Hill NSW 2154, said to be in the ownership of Baulkham Hills Shire Council as affected by the plan of acquisition Lot 140 in DP 1180973.

Part Lot A, DP 376559, Folio Identifier A/376559. Property 3 Carrington Road, Castle Hill NSW 2154, said to be in the ownership of Baulkham Hills Shire Council as affected by the plan of acquisition Lot 140 in DP 1180973.

Part Lot B, DP 376559, Folio Identifier B/376559. Property Carrington Road, Castle Hill NSW 2154, said to be in the ownership of Baulkham Hills Shire Council as affected by the plan of acquisition Lot 140 in DP 1180973.

Part Lot 38, DP 3520, Folio Identifier 38/3520. Property Carrington Road, Castle Hill NSW 2154, said to be in the ownership of Baulkham Hills Shire Council as affected by the plan of acquisition Lot 140 in DP 1180973.

Lot C, DP 398374, Folio Identifier C/398374. Property Carrington Road, Castle Hill NSW 2154, said to be in the ownership of Baulkham Hills Shire Council.

SCHEDULE 2

In so far as it burdens Lots C and D, DP 398374, Folio Identifiers C/398374 and D/398374:

DP 633665, easement for electricity purposes.

PRIVATE ADVERTISEMENTS

COUNCIL NOTICES

BOMBALA COUNCIL

Naming of Public Roads

IN accordance with section 162 of the Roads Act 1993, notice is hereby given that Bombala Council, as the Roads Authority, has approved for gazettal the road names described hereunder:

1. Road that turns off Cathcart to Bibbenluke Road and terminates adjacent to Green Lake named as Green Lake Road.
2. Cathcart to Bibbenluke Road (connector between Cathcart Road and Bibbenluke Village), named as Black Lake Road.
3. Road to Bombala Cemetery (Maybe Street to Mawson Street), named as Cemetery Road.
4. Road to new section of Bombala Cemetery (from Cemetery Road), named as Conlon Road.
5. The connector road between Monaro Highway and Bellview Road named as Brills Road.
6. Road to Bombala Platypus Reserve past Bombala Racecourse (turns off Delegate Road), named as Racecourse Road.
7. Road from Delegate Road to adjacent Lot 137, DP 756837 named as Baragry Road (formerly Eastern section of Powers Road).
8. Road from Fishy Lake Road to My Cooper Road named as Bellchambers Road (formerly Gillans Road).
9. Road from Rosemeath Road servicing Saleyards Truck Wash Facility named as Beddingfield Road.
10. Road from Corrowong Road following old main road alignment named as Victoria Parade.

NGAIRE McCRINDLE, General Manager, Bombala Council, 71 Caveat Street, Bombala NSW 2632. [7020]

BOMBALA COUNCIL

Roads Act 1993

Land Acquisition (Just Terms Compensation) Act 1991

Notice of Compulsory Acquisition of Land

BOMBALA COUNCIL declares with the approval of Her Excellency the Governor that the lands described in the Schedule below, excluding only those mines or deposits of minerals in the land expressly reserved to the Crown, are acquired by compulsory process in accordance with the Land Acquisition (Just Terms Compensation) Act 1991, for road realignment. Dated at Bombala, this 15th day of May 2013. NGAIRE McCRINDLE, General Manager, Bombala Council, 71 Caveat Street, Bombala NSW 2632.

SCHEDULE

Lot 3, DP 1140799.

Lot 4, DP 1140799.

[7021]

GOULBURN MULWAREE COUNCIL

ERRATUM

THE notice published in the *New South Wales Government Gazette* No. 45, Special Supplement, dated 12 April 2013, under the heading LOCAL GOVERNMENT ACT 1993, LAND ACQUISITION (JUST TERMS COMPENSATION) ACT 1991, Notice of Compulsory Acquisition of Land, was published showing an incorrect land description in Schedule 1 on Folio 976:

“Easement shown in DP 1171368 as ‘(W) Proposed easement for pipeline and water supply 6 wide’ over Lot 230, DP 750053 located at Marulan” is incorrect.

The correct description in relation to this parcel of land, the subject of the Notice of Compulsory Acquisition of Land is:

“Easement shown in DP 1171368 as ‘(W) Proposed easement for pipeline and water supply 6 wide’ over Lot 230, DP 750029 located at Marulan” is correct.

This notice corrects that error and the gazettal date remains the same. CHRIS BERRY, General Manager, Goulburn Mulwaree Council, Locked Bag 22, Goulburn NSW 2580. [7022]

MOREE PLAINS SHIRE COUNCIL

Roads Act 1993

Dedication of Land as Public Road

NOTICE is hereby given that Moree Plains Shire Council in pursuance of section 10 of the Roads Act 1993, dedicates the lands described in Schedule 1 hereunder, as public road. DAVID ABER, General Manager, Moree Plains Shire Council, PO Box 420, Moree NSW 2400.

SCHEDULE 1

Lot B, DP 385946 (Brand Street), Parish and Town Moree, County Courallie. [7023]

NORTH SYDNEY COUNCIL

Roads Act 1993, Section 16

Dedication of Land as Public Road

NOTICE is hereby given that North Sydney Council, in pursuance of section 16 of the Roads Act 1993, dedicates the land described in the Schedule below as public road.

SCHEDULE

<i>Location</i>	<i>Name</i>
All that piece or parcel of land previously known as Fyfe Place which lies between Miller Street and West Street and bounded by Ridge Street on the northern end, situated in the city of North Sydney.	Cunningham Street.

PENNY HOLLOWAY, General Manager, North Sydney Council, PO Box 12, North Sydney NSW 2060. [7024]

NORTH SYDNEY COUNCIL

Roads Act 1993, Section 162

Naming of Road

NOTICE is hereby given that North Sydney Council, in pursuance of section 162 of the Roads Act 1993, has named a laneway in the vicinity of North Sydney.

*Location**New Road Name*

Adjoins Ennis Road, Milsons Point from the south and extends to High Street, North Sydney, at the northern end.

Ennis Lane.

Authorised by Resolution of Council on 4 March 2013. GENERAL MANAGER, North Sydney Council, PO Box 12, North Sydney NSW 2059. [7025]

SHOALHAVEN CITY COUNCIL

Local Government Act 1993

Land Acquisition (Just Terms Compensation) Act 1991

Notice of Compulsory Acquisition of Land

SHOALHAVEN CITY COUNCIL declares with the approval of Her Excellency the Governor that the land described in the Schedule below, excluding any mines or deposits of minerals in the land, is acquired by compulsory process in accordance with the provisions of the Land Acquisition (Just Terms Compensation) Act 1991, for exfiltration ponds. Dated at Nowra, this 12th day of February 2013. RUSSELL PIGG, General Manager, Shoalhaven City Council, Bridge Road, Nowra NSW 2541.

SCHEDULE

Lot 2, DP 1144191.

[7026]

TWEED SHIRE COUNCIL

Roads Act 1993

Renaming of Public Road

NOTICE is hereby given that the Tweed Shire Council, in pursuance of section 162 of the Roads Act 1993, has re-named the section of Ozone Street running east west from Chinderah Road to Chinderah Bay Drive, Chinderah, to:

Naru Street.

Authorised by resolution of the Council on 18 April 2013. ACTING GENERAL MANAGER, Tweed Shire Council, Civic Centre, Tumbulgum Road, Murwillumbah NSW 2484. [7027]

TWEED SHIRE COUNCIL

Roads Act 1993, Section 10

Dedication of Land as Public Road

NOTICE is hereby given that the Tweed Shire Council dedicates the land described hereunder as public road pursuant to section 10 of the Roads Act 1993. TROY GREEN, Acting General Manager, Tweed Shire Council, PO Box 816, Murwillumbah NSW 2484.

SCHEDULE

Lot 530, DP 844174.

Lot 532, DP 851530.

[7028]

YASS VALLEY COUNCIL

Roads Act 1993, Section 162

Naming of Public Roads

NOTICE is hereby given that Yass Valley Council, pursuant to the abovementioned Act, has named the following road located within Yass Valley Council:

*Location**Name*

Unnamed road from Meehan Street, running north west along Lot 7, DP 1133797.

Sister Fielding Lane.

DAVID ROWE, General Manager, Yass Valley Council, PO Box 6, Yass NSW 2582. [7029]

ESTATE NOTICES

NOTICE of intended distribution of estate.—Any person having any claim upon the estate of SYLVIA JANE MAYTON (also known as MAYTOM), late of Narwee, in the State of New South Wales, retired, who died on 5 December 2012, must send particulars of their claim to the executor, Julia Fay Thomas, c.o. Newnhams, Solicitors, 233 Castlereagh Street, Sydney NSW 2000, within one calendar month from publication of this notice. After that time the executor may distribute the assets of the estate having regard only to the claims of which at the time of distribution he has notice. Probate was granted in New South Wales on 22 April 2013. NEWNHAMS, Solicitors, Level 7, 233 Castlereagh Street, Sydney NSW 2000 (PO Box 21087, World Square NSW 2002), (DX 11495, Sydney Downtown), tel.: (02) 9264 7788. [7030]

OTHER NOTICES**ERRATUM**

Notice of Sale

IN the notification appearing in the *New South Wales Government Gazette* on 10 May 2013, Folio 1696, appearing under the heading “Other Notices, Notice of Sale” regarding Writ of Levy of Property issued from the Local Court Downing Centre, Court case No. 2009/00344891, the reference to the date 18 May 2013 is amended to read “25 May 2013”. [7031]

Authorised to be printed

ISSN 0155-6320

TONY DUCKMANTON, Government Printer.