

Government Gazette

of the State of

New South Wales

Number 11

Friday, 19 February 2016

The *New South Wales Government Gazette* is the permanent public record of official notices issued by the New South Wales Government. It also contains local council and other notices and private advertisements.

The Gazette is compiled by the Parliamentary Counsel's Office and published on the NSW legislation website (www.legislation.nsw.gov.au) under the authority of the NSW Government. The website contains a permanent archive of past Gazettes.

To submit a notice for gazettal – see [Gazette Information](#).

GOVERNMENT NOTICES

Miscellaneous Instruments

THREATENED SPECIES CONSERVATION ACT 1995

Notice of Preliminary Determinations

The Scientific Committee has made Preliminary Determinations proposing that the following changes be made to the relevant Schedules of the *Threatened Species Conservation Act 1995*.

Proposed Amendment to the Schedules

Species Presumed Extinct (Part 4 of Schedule 1)

Black-throated Finch (southern subspecies) *Poephila cincta cincta* (Gould, 1837)

Proposed Removal from the Schedules

Endangered Species (Part 1 of Schedule 1)

Hypsela sessiliflora F. Wimmer

Any person may make a written submission regarding these Preliminary Determinations. Send submissions to Suzanne Chate, PO Box 1967, Hurstville BC 1481. Submissions close 15th April 2016.

Copies of these Determinations, which contain the reasons for the determinations, may be obtained free of charge on the Internet www.environment.nsw.gov.au, by contacting the Scientific Committee Unit, PO Box 1967, Hurstville BC 1481. Tel: (02) 9585 6940 or Fax (02) 9585 6606 or in person at the Office of Environment and Heritage Information Centre, Level 14, 59–61 Goulburn Street, Sydney. Copies of the determinations may also be obtained from National Parks and Wildlife Service Area Offices and Visitor Centres, subject to availability.

Dr MARK ELDRIDGE
Chairperson
NSW Scientific Committee



Notice of Determination

under the

Threatened Species Conservation Act 1995

The Scientific Committee established under the *Threatened Species Conservation Act 1995* has made a determination to amend the description of the species referred to below in Schedule 1 to the Act pursuant to section 36A (1) (a) of the Act (being an amendment that is necessary or desirable to reflect changes in the name of a species, or a reclassification of any such species into further species, as a result of taxonomic revision).

- (a) Part 1 of Schedule 1 to that Act is amended by inserting the following after the matter relating to Pygopodidae under the headings **Animals, Vertebrates, Reptiles**:

Diplodactylidae

Diplodactylus platyurus Parker, 1926 Eastern Fat-tailed Gecko

- (b) Part 1 of Schedule 1 to that Act is amended by omitting from the matter relating to Gekkonidae (under the headings **Animals, Vertebrates, Reptiles**):

Diplodactylus conspicillatus Lucas & Frost, 1897 Fat-tailed Diplodactylus

This Notice commences on the day on which it is published in the Gazette.

Dated, this 18th day of December 2015.

Dr MARK ELDRIDGE
Chairperson of the Scientific Committee

Copies of determination and reasons

Copies of the determination and the reasons for it are available to members of the public (free of charge) as follows:

- (a) on the Internet at www.environment.nsw.gov.au,
(b) by contacting the Scientific Committee Unit, by post C/- Office of Environment and Heritage, PO Box 1967, Hurstville BC NSW 1481, by telephone (02) 9585 6940 or by facsimile (02) 9585 6606,
(c) in person at the Office of Environment and Heritage Information Centre, Level 14, 59–61 Goulburn St, Sydney.



Notice of Final Determination

under the

Threatened Species Conservation Act 1995

The Scientific Committee established under the *Threatened Species Conservation Act 1995* has made a final determination to insert the ecological community referred to in paragraph (a) as a critically endangered ecological community under that Act and, as a consequence, to omit reference to that ecological community as an endangered ecological community and, accordingly:

(a) Schedule 1A to that Act is amended by inserting the following in Part 2 in alphabetical order:

* Hunter Valley Weeping Myall Woodland in the Sydney Basin Bioregion (as described in the final determination of the Scientific Committee to list the ecological community)

(b) Schedule 1 to that Act is amended by omitting the following from Part 3:

* Hunter Valley Weeping Myall Woodland of the Sydney Basin Bioregion (as described in the determination of the Scientific Committee under Division 5 of Part 2)

This Notice commences on the day on which it is published in the Gazette.

Dated, this 5th day of February 2016.

Dr MARK ELDRIDGE
Chairperson of the Scientific Committee

Copies of final determination and reasons

Copies of the final determination and the reasons for it are available to members of the public (free of charge) as follows:

- (a) on the Internet at www.environment.nsw.gov.au,
- (b) by contacting the Scientific Committee Unit, by post C/- Office of Environment and Heritage, PO Box 1967, Hurstville BC NSW 1481, by telephone (02) 9585 6940 or by facsimile (02) 9585 6606,
- (c) in person at the Office of Environment and Heritage Information Centre, Level 14, 59–61 Goulburn St, Sydney.

NSW SCIENTIFIC COMMITTEE

Final Determination

The Scientific Committee, established by the *Threatened Species Conservation Act 1995* (the Act), has made a Final Determination under Section 23 of the Act to support a proposal for the inclusion of Hunter Valley Weeping Myall Woodland in the Sydney Basin Bioregion as a CRITICALLY ENDANGERED ECOLOGICAL COMMUNITY in Part 2 of Schedule 1A of the Act, and as a consequence to omit reference to Hunter Valley Weeping Myall Woodland of the Sydney Basin Bioregion from Part 3 of Schedule 1 of the Act.

This determination contains the following information:

- Parts 1 & 2:** Section 4 of the Act defines an ecological community as “an assemblage of species occupying a particular area”. These features of Hunter Valley Weeping Myall Woodland in the Sydney Basin Bioregion are described in Parts 1 and 2 of this Determination, respectively.
- Part 3:** Part 3 of this Determination describes the eligibility for listing of this ecological community in Part 2 of Schedule 1A of the Act according to criteria as prescribed by the *Threatened Species Conservation Regulation 2010*.
- Part 4:** Part 4 of this Determination provides additional information intended to aid recognition of this community in the field.

Part 1. Assemblage of species

- 1.1 Hunter Valley Weeping Myall Woodland in the Sydney Basin Bioregion (hereafter referred to as the Hunter Valley Weeping Myall Woodland) is characterised by the assemblage of species listed below.

<i>Acacia gunnii</i>	<i>Elymus scaber</i> var. <i>scaber</i>
<i>Acacia homalophylla</i> – <i>Acacia melvillei</i> complex	<i>Enchylaena tomentosa</i>
<i>Acacia implexa</i>	<i>Enteropogon acicularis</i>
<i>Acacia pendula</i>	<i>Eragrostis alveiformis</i>
<i>Acacia salicina</i>	<i>Eremophila debilis</i>
<i>Allocasuarina luehmannii</i>	<i>Eucalyptus crebra</i>
<i>Amyema congener</i> subsp. <i>congener</i>	<i>Eucalyptus dawsonii</i>
<i>Aristida ramosa</i>	<i>Geijera parviflora</i>
<i>Arthropodium minus</i>	<i>Geijera salicifolia</i> var. <i>salicifolia</i>
<i>Austrodanthonia bipartita</i>	<i>Lomandra multiflora</i> subsp. <i>multiflora</i>
<i>Austrodanthonia fulva</i>	<i>Lysiana exocarpi</i> subsp. <i>tenuis</i>
<i>Austrodanthonia setacea</i>	<i>Maireana enchylaenoides</i>
<i>Austrodanthonia</i> spp.	<i>Maireana microphylla</i>
<i>Bothriochloa macra</i>	<i>Minuria leptophylla</i>
<i>Brachychiton populneus</i> subsp. <i>populneus</i>	<i>Monachather paradoxus</i>
<i>Callitris endlicheri</i>	<i>Myoporum montanum</i>
<i>Calocephalus citreus</i>	<i>Notelaea microcarpa</i> var. <i>microcarpa</i>
<i>Canthium buxifolium</i>	<i>Pandorea pandorana</i> subsp. <i>pandorana</i>
<i>Cheilanthes distans</i>	<i>Panicum effusum</i>
<i>Chenopodium carinatum</i>	<i>Poa sieberiana</i>

NSW SCIENTIFIC COMMITTEE

<i>Chenopodium glaucum</i>	<i>Psydrax odorata</i> subsp. <i>buxifolia</i>
<i>Chloris truncata</i>	<i>Ptilotus nobilis</i> subsp. <i>semilanatus</i>
<i>Chrysocephalum apiculatum</i>	<i>Rhagodia parabolica</i>
<i>Chrysocephalum semipapposum</i>	<i>Rytidosperma fulvum</i>
<i>Cymbopogon refractus</i>	<i>Sarcostemma australe</i>
<i>Cynodon dactylon</i>	<i>Sclerolaena muricata</i>
<i>Dodonaea viscosa</i>	<i>Senna artemisioides</i> subsp. <i>zygophylla</i>
<i>Einadia hastata</i>	<i>Senna australis</i>
<i>Einadia nutans</i> subsp. <i>linifolia</i>	<i>Spartothamnella juncea</i>
<i>Einadia nutans</i> subsp. <i>nutans</i>	<i>Sporobolus caroli</i>
<i>Einadia polygonoides</i>	<i>Themeda australis</i>

- 1.2 The total species list of the community across all occurrences is likely to be considerably larger than that given above. Due to variation across the range of the community, not all of the above species are present at every site and many sites may also contain species not listed above.

Characteristic species may be abundant or rare and comprise only a subset of the complete list of species recorded in known examples of the community. Some characteristic species show a high fidelity (are relatively restricted) to the community, but may also occur in other communities, while others are more typically found in a range of communities.

The number and identity of species recorded at a site is a function of sampling scale and effort. In general, the number of species recorded is likely to increase with the size of the site and there is a greater possibility of recording species that are rare in the landscape.

Species presence and relative abundance (dominance) will vary from site to site as a function of environmental factors such as soil properties (chemical composition, texture, depth, drainage), topography, climate, and through time as a function of disturbance (e.g. fire, logging, grazing) and weather (e.g. flooding, drought, extreme heat or cold).

At any one time, above ground individuals of some species may be absent, but the species may be represented below ground in the soil seed bank or as dormant structures such as bulbs, corms, rhizomes, rootstocks or lignotubers.

The species listed above are vascular plants, however the community also includes micro-organisms, fungi and cryptogamic plants as well as vertebrate and invertebrate fauna. These components of the community are less well documented.

Part 2. Particular area occupied by the ecological community

- 2.1 The assemblage of species listed in Part 1.1 above which characterises the Hunter Valley Weeping Myall Woodland occurs within the Sydney Basin Bioregion. This Bioregion is defined by SEWPaC (2012) Interim Biogeographic Regionalisation for Australia, Version 7. Department of Sustainability, Environment, Water, Population and Communities. <http://www.environment.gov.au/parks/nrs/science/bioregion-framework/ibra/maps.html>
- 2.2 It is the intent of the Scientific Committee that all occurrences of the ecological community (both recorded and as yet unrecorded, and independent of their condition) that occur within this bioregion be covered by this Determination.

NSW SCIENTIFIC COMMITTEE

Part 3. Eligibility for listing

3.1 Reasons for determining eligibility for listing

- 3.1.1 Hunter Valley Weeping Myall Woodland was listed as an Endangered Ecological Community under the Act in 2005 (NSW Scientific Committee 2005). At the time of the assessment the Critically Endangered category did not exist. Since this original listing, new data have become available and the Scientific Committee has undertaken a review of the conservation status of the ecological community to inform the current listing status under the Act.
- 3.1.2 Hunter Valley Weeping Myall Woodland has undergone a very large reduction in distribution. The pre-European distribution of Hunter Valley Weeping Myall Woodland is estimated to have ranged between 50 and 200 ha (Umwelt 2006). Recent estimates suggest that the distribution of Hunter Valley Weeping Myall Woodland has been reduced by 70–93% and fewer than 15 ha remain (OEH NSW 2013).
- 3.1.3 Major threats to Hunter Valley Weeping Myall Woodland include habitat loss and fragmentation associated with land clearing for agriculture, mining and urban/residential development, grazing by domestic livestock, weed invasion, road maintenance, inappropriate fire regimes associated with changes to the community structure and proximity to agricultural and urban infrastructure and possibly through subsidence associated with longwall mining (OEH NSW 2013). Grazing also impacts on the community as young *Acacia pendula* (Weeping Myall) plants are palatable to cattle (Orchard and Wilson 2001). Several remnants are also used as cattle camps resulting in soil compaction, nutrient enrichment and tree damage which can degrade the community, limit regeneration and potentially change the structure and composition. Invasive weeds also impact on this community, especially the understorey with invasion by *Asparagus asparagoides* (Bridal Creeper), *Bryophyllum delagoense* (Mother of Millions) and *Galenia pubescens* (Galenia) prevalent at Jerry Plains, one of the most intact remnants (OEH NSW 2013). A relatively large remnant on Wambo Coal Mine land at Warkworth may be at risk if longwall mining causes subsidence and flooding (Umwelt 2006). Remnants on road verges may be damaged by maintenance activities such as spraying and grading (OEH NSW 2013). ‘Clearing of native vegetation’, ‘Invasion of native plant communities by escaped garden plants, including aquatic plants’ and ‘Alteration of habitat following subsidence due to longwall mining’ are listed as Key Threatening Processes under the Act.

3.2 Criteria for listing

Hunter Valley Weeping Myall Woodland in the Sydney Basin Bioregion is eligible to be listed as a Critically Endangered Ecological Community in accordance with Section 12 of the Act as, in the opinion of the Scientific Committee, it is facing an extremely high risk of extinction in New South Wales in the immediate future, as determined in accordance with the following criteria as prescribed by the *Threatened Species Conservation Regulation 2010*:

NSW SCIENTIFIC COMMITTEE

Clause 17 Reduction in geographic distribution of the ecological community

The ecological community has undergone, is observed, estimated, inferred or reasonably suspected to have undergone or is likely to undergo within a time span appropriate to the life cycle and habitat characteristics of its component species:

- (a) a very large reduction in geographic distribution.

Clause 19 Reduction in ecological function of the ecological community

The ecological community has undergone, is observed, estimated, inferred or reasonably suspected to have undergone or is likely to undergo within a time span appropriate to the life cycle and habitat characteristics of its component species:

- (a) a very large reduction in ecological function,

as indicated by any of the following:

- (d) change in community structure,
- (e) change in species composition,
- (f) disruption of ecological processes,
- (g) invasion and establishment of exotic species,
- (h) degradation of habitat,
- (i) fragmentation of habitat.

Dr Mark Eldridge
Chairperson
NSW Scientific Committee

Part 4. Additional information about the ecological community

The following information is additional to that required to meet the definition of an ecological community under the Act, but is provided to assist in the recognition of Hunter Valley Weeping Myall Woodland in the Sydney Basin Bioregion. Given natural variability, along with disturbance history, Hunter Valley Weeping Myall Woodland may sometimes occur outside the typical range of variation in the features described below.

- 4.1 Hunter Valley Weeping Myall Woodland is typically a mid-high (to 15 m) open forest or woodland with a dense to mid-dense canopy dominated by Weeping Myall (*Acacia pendula*) depending on disturbance and regrowth history; (Peake 2005; Umwelt 2006). Weeping Myall may be found to occur with *Eucalyptus crebra* (Narrow-leaved Ironbark), *A. salicina* (Cooba) and/or trees within the *Acacia homalophylla*–*A. melvillei* complex. Understorey shrubs may include *Canthium buxifolium* (Stiff Canthium), *Dodonaea viscosa* (Sticky Hopbush), *Geijera parviflora* (Wilga), *Notelaea microcarpa* var. *microcarpa* (Native Olive) and *Senna artemisioides* subsp. *zygophylla*. However, the shrub stratum is absent from some stands. The groundcover varies from dense to sparse and is comprised of grasses, such as *Austrodanthonia fulva* (Wallaby Grass) and *Themeda australis* (Kangaroo Grass) and low shrubs and herbs, such as *Chrysocephalum apiculatum* (Common Everlasting), *Einadia nutans* subsp. *nutans* (Climbing Saltbush), *Enchylaena tomentosa* (Ruby Saltbush), *Maireana microphylla* (Eastern Cotton Bush) and *Ptilotus nobilis* subsp. *semilanatus* (Mulla Mulla) (NSW Scientific Committee 2005). The floristic composition of Hunter Valley Weeping Myall Woodland is similar to grassy box woodlands occurring to the west of the Hunter Valley (Bell 2012) and may include a number of species distributed primarily west of the Great Dividing Range with outlying populations in the upper Hunter Valley (*Acacia pendula*, *A. homalophylla*–*A. melvillei* complex, *Acacia salicina*, *Geijera parviflora*, *Maireana microphylla*,

Hunter Valley Weeping Myall FD.docx

ESTABLISHED UNDER THE THREATENED SPECIES CONSERVATION ACT 1995

Contact Address: C/o PO Box 1967 Hurstville BC NSW 1481 Telephone: (02) 9585 6940 Facsimile: (02) 9585 6606

NSW SCIENTIFIC COMMITTEE

Notelaea microcarpa var. *microcarpa*, *Minuria leptophylla*, *Calocephalus citreus*, *Acacia melvillei*, *Enteropogon acicularis*, *Eragrostis alveiformis* and *Ptilotus nobilis* subsp. *semilanatus*). Remnants at Jerrys Plains Cemetery and Wambo Coal Mine at Warkworth are less affected by disturbance and are more structurally complex and floristically diverse than other occurrences (Umwelt 2006). As such, these remnants are likely to most closely resemble the community prior to European settlement (OEH NSW 2013). A remnant at Wybong/Anvil Hill also supports a reasonably diverse native understorey (Umwelt 2006) but most remnants are small, isolated and highly degraded (OEH NSW 2013).

- 4.2 Hunter Valley Weeping Myall Woodland has a highly restricted distribution. The extent of occurrence of Hunter Valley Weeping Myall Woodland is estimated to be between 495 and 1714 km², based on a minimum convex polygon enclosing all known occurrences of the community, the method of assessment recommended by IUCN (2014). The estimated area of occupancy (AOO) is between 68 and 84 km², which is equivalent to 17 and 21 2 x 2 km grid cells, the scale recommended for assessing AOO by IUCN (2014). Most of the Hunter Valley Weeping Myall Woodland remnants occur on private land and road verges with no occurrences in formal conservation reserves (OEH NSW 2013).
- 4.3 Hunter Valley Weeping Myall Woodland was described in Peake's (2006) vegetation survey of the central Hunter Valley. A number of vegetation surveys and mapping studies carried out in the Lower Hunter – Central Coast (NPWS 2000), Maitland local government area (Hill 2003), Myanbat Military Area (Thomas 1998) and Yengo (Bell *et al.* 1993), Wollemi (Bell 1998) and Goulburn River National Parks (Hill 2000) have not detected the community. Hunter Valley Weeping Myall Woodland is included within the 'Western Vine Thickets' vegetation class of Keith (2004). It also contains a number of species that are characteristic of the 'Riverine Plain Woodlands' vegetation class, including the dominant tree species, *Acacia pendula*. However, Hunter Valley Weeping Myall Woodland occurs well outside the distribution of other communities that typify both of these classes of vegetation (Keith 2004). This community occurs on heavy soils sometimes on the margins of small floodplains but also in more undulating locations remote from floodplains (OEH NSW 2013).
- 4.4 Hunter Valley Weeping Myall Woodland occurs on soils derived from Quaternary alluvium and sedimentary rocks of Permian age, including lithic sandstone, shale, siltstone, mudstone, conglomerate and coal bearing seams (Kovac and Lawrie 1991). It is primarily restricted to locations near the valley floor, associated with floodplains and low undulating hills (Umwelt 2006) in areas receiving less than 725 mm of annual rainfall (Tozer and Chalmers 2015). The occurrence of species of primarily western distribution in this area of the upper Hunter Valley has been associated with a migration corridor along the Goulburn River Valley facilitated by a low elevation passage over the Great Dividing Range (Beadle 1981) and a rain-shadow corresponding to an easterly extension of the Central Western Slopes Botanical Subdivision (Harden 1990; Tozer and Chalmers 2015). Historical migration patterns of species along this corridor are unknown and, as a consequence, the pre-European distribution of key species such as *A. pendula* is uncertain (Bell and Driscoll 2014).
- 4.5 Hunter Valley Weeping Myall Woodland is included within the critically endangered ecological community listed under the *Environment Protection and Biodiversity Conservation Act 1995* as "Hunter Valley Weeping Myall (*Acacia pendula*) Woodland of the Sydney Basin Bioregion" (TSSC 2005). A number of remnants of this community totalling less than 15 ha are known with most of these being found on private land and road verges with none in a conservation reserve (Umwelt 2006; OEH NSW 2013). Ten of the remnants under private tenure occur on agricultural

Hunter Valley Weeping Myall FD.docx

ESTABLISHED UNDER THE THREATENED SPECIES CONSERVATION ACT 1995

Contact Address: C/o PO Box 1967 Hurstville BC NSW 1481 Telephone: (02) 9585 6940 Facsimile: (02) 9585 6606

NSW SCIENTIFIC COMMITTEE

land while four are located within buffer areas around coal mines while another two occur on Railcorp easements (OEH NSW 2013).

- 4.6 The Hunter Valley Weeping Myall Woodland has been recorded in the Singleton and Muswellbrook local government areas in the mid and upper Hunter Valley from Wybong in the north to Broke in the south (OEH NSW 2013). However, unrecorded stands of the ecological community may occur elsewhere in the Sydney Basin Bioregion.
- 4.7 Hunter Valley Weeping Myall Woodland contains a number of threatened animal species, listed in the table below.

Species	Common name	NSW TSC	EPBC
Birds			
<i>Certhionyx variegatus</i>	Pied Honeyeater	Vulnerable	
<i>Chthonicola sagittata</i>	Speckled Warbler	Vulnerable	
<i>Circus assimilis</i>	Spotted Harrier	Vulnerable	
<i>Climacteris picumnus victoriae</i>	Brown Treecreeper (eastern subspecies)	Vulnerable	
<i>Glossopsitta pusilla</i>	Little Lorikeet	Vulnerable	
<i>Grantiella picta</i>	Painted Honeyeater	Vulnerable	Vulnerable
<i>Hieraaetus morphnoides</i>	Little Eagle	Vulnerable	
<i>Melanodryas cucullata cucullata</i>	Hooded Robin (eastern subspecies)	Vulnerable	
<i>Melithreptus gularis gularis</i>	Black-chinned Honeyeater (eastern subspecies)	Vulnerable	
<i>Pomatostomus temporalis temporalis</i>	Grey-crowned Babbler (eastern subspecies)	Vulnerable	
<i>Stagonopleura guttata</i>	Diamond Firetail	Vulnerable	
Mammals			
<i>Chalinolobus dwyeri</i>	Large-eared Pied Bat	Vulnerable	Vulnerable
<i>Miniopterus schreibersii oceanensis</i>	Eastern Bentwing-bat	Vulnerable	
<i>Mormopterus norfolkensis</i>	Eastern Freetail-bat	Vulnerable	
<i>Myotis macropus</i>	Southern Myotis	Vulnerable	
<i>Petaurus norfolcensis</i>	Squirrel Glider	Vulnerable	
<i>Pteropus poliocephalus</i>	Grey-headed Flying-fox	Vulnerable	Vulnerable
<i>Saccolaimus flaviventris</i>	Yellow-bellied Sheathtail-bat	Vulnerable	
Reptiles			
<i>Hoplocephalus bitorquatus</i>	Pale-headed Snake	Vulnerable	
<i>Varanus rosenbergi</i>	Rosenberg's Goanna	Vulnerable	

References

- Beadle NCW (1981) 'The Vegetation of Australia' (Cambridge University Press: Cambridge).
- Bell SAJ (1998) Wollemi National Park vegetation survey. Volumes 1 and 2. (New South Wales National Parks and Wildlife Service: Hurstville)

NSW SCIENTIFIC COMMITTEE

- Bell SAJ, Driscoll C (2014) *Acacia pendula* (Weeping Myall) in the Hunter Valley of New South Wales: early explorers' journals, database records and habitat assessments raise doubts over naturally occurring populations. *Cunninghamia* **14**, 179–200.
- Bell SAJ, Vollmer J, Gellie N (1993) Yengo National Park and Parr State Recreation Area. Vegetation survey for use in fire management. (New South Wales National Parks and Wildlife Service: Hurstville)
- Hill L (2000) Goulburn River National Park and Munghorn Gap Nature Reserve: Vegetation survey for fire management purposes. (New South Wales National Parks and Wildlife Service: Muswellbrook).
- Hill L (2003) 'The natural vegetation of the Maitland Local Government Area'. (Maitland City Council: Maitland).
- IUCN Standards and Petitions Subcommittee (2014) Guidelines for Using the IUCN Red List Categories and Criteria. Version 11. Prepared by the Standards and Petitions Subcommittee.
<http://www.iucnredlist.org/documents/RedListGuidelines.pdf>.
- Keith DA (2004) Ocean shores to desert dunes: The native vegetation of New South Wales and the ACT. (Department of Environment and Conservation: Hurstville)
- Kovac M, Lawrie JW (1991) Soil landscapes of the Singleton 1:250,000 sheet. Soil conservation Service of NSW, Sydney.
- NPWS (National Parks and Wildlife Service) CRA Unit (2000) Vegetation survey, classification and mapping, Lower Hunter and Central Coast region. CRA Unit NSW National Parks and Wildlife Services, Sydney.
- NSW Scientific Committee (2005) Hunter Valley Weeping Myall Woodland of the Sydney Basin Bioregion – endangered ecological community listing. NSW Scientific Committee – final determination.
- OEH NSW (Office of Environment & Heritage NSW) (2013) National Recovery Plan Weeping Myall-Coobah-Scrub Wilga Shrubland of the Hunter Valley.
- Orchard AE, Wilson AJG (2001) 'Flora of Australia'. Volume 11A Mimosaceae, Acacia Part1. (ABRA/CSIRO Publishing: Melbourne).
- Peake TC (2006) The Vegetation of the Central Hunter Valley, New South Wales. A Report on the Findings of the Hunter Remnant Vegetation Project. Volume 1: Main Report. Hunter – Central Rivers Catchment Management Authority, Paterson.
- Thomas D (1998) Vegetation communities of the Singleton Military Area. (Department of Defence: Singleton)
- TSSC (Threatened Species Scientific Committee) (2005) Commonwealth Listing Advice on Weeping Myall – Coobah – Scrub Wilga Shrubland of the Hunter Valley
<http://www.environment.gov.au/node/14568> (accessed December 2014)
- Tozer M, Chalmers A (in press) Should Hunter Valley Weeping Myall Woodland in the Sydney Basin Bioregion be listed as a Threatened Ecological Community? *Cunninghamia* (accepted).

Hunter Valley Weeping Myall FD.docx

ESTABLISHED UNDER THE THREATENED SPECIES CONSERVATION ACT 1995

Contact Address: C/o PO Box 1967 Hurstville BC NSW 1481 Telephone: (02) 9585 6940 Facsimile: (02) 9585 6606

NSW SCIENTIFIC COMMITTEE

Umwelt (Australia) Pty Ltd (2006) Status of the endangered ecological community, Hunter Valley Weeping Myall Woodland. Unpublished Report to Department of Environment and Conservation, Sydney.

TEMPORARY WATER RESTRICTIONS ORDER LOWER DARLING 2016

under the

WATER MANAGEMENT ACT 2000

I, Gavin Hanlon, having delegated authority, in pursuance of section 324 (1) of the *Water Management Act 2000* and on being satisfied that it is necessary to do so in the public interest to cope with a water shortage in the Lower Darling Regulated River Water Source, make the following Order.

Dated this 17th day of February 2016.

GAVIN HANLON
Deputy Director General Water
Department of Primary Industries
(by delegation)

Explanatory note

This Order imposes temporary water restrictions on the Lower-Darling Regulated River Water Source in pursuance of section 324 (1) of the *Water Management Act 2000* (the Act). This Order repeals the *Temporary Water Restrictions Order Lower Darling 2015* dated 14 October 2015 and published in the *New South Wales Government Gazette* No 91 of 23 October 2015 at page 3380, in accordance with section 324 of the Act and section 43 of the *Interpretation Act 1987*.

TEMPORARY WATER RESTRICTIONS ORDER LOWER DARLING 2016

under the

WATER MANAGEMENT ACT 2000

1 Name of Order

This Order is the *Temporary Water Restrictions Order Lower Darling 2016*.

2 Commencement

This Order commences on the day on which a copy of this Order is published in the *New South Wales Government Gazette* and will remain in force until 30 June 2017, unless it is repealed or modified by further order before that date.

3 Repeal

This Order repeals the *Temporary Water Restrictions Order Lower Darling 2015* dated 14 October 2015 and published in the *New South Wales Government Gazette* No 91 of 23 October 2015 at page 3380.

4 Temporary water restrictions

The taking of water from the water source specified in Schedule 1 is restricted as specified in Schedule 2.

5 Interpretation

Unless otherwise defined, words and expressions that are defined in the *Water Management Act 2000* or in regulations to that Act have the same meaning in this Order.

Schedule 1 Water Source

This Order applies to the Lower-Darling Regulated River Water Source as described in the *Water Sharing Plan for the New South Wales Murray and Lower Darling Regulated Rivers Water Sources 2003*.

Schedule 2 Restrictions

The taking of water from the water source specified in Schedule 1 is restricted to the use of the water for the following purposes:

- (a) Town water supply
- (b) Domestic use
- (c) Stock watering
- (d) Irrigation of existing permanent plantings such as vineyards and orchards; and
- (e) Irrigation, but only such water that is announced by media release from DPI Water as available to be taken from Copi Hollow.

Note: It is an offence, under section 336C of the *Water Management Act 2000*, to fail to comply with this direction. An individual found guilty of an offence under section 336C is liable to a penalty not exceeding \$247,500 and, in the case of a continuing offence, a further penalty not exceeding \$66,000 for each day the offence continues. A corporation found guilty of an offence under section 336C is liable to a penalty not exceeding \$1.1 million and, in the case of a continuing offence, a further penalty not exceeding \$132,000 for each day the offence continues.

Appointments

BOARD OF STUDIES, TEACHING AND EDUCATIONAL STANDARDS ACT 2013

Notification of an Appointment to the Board of Studies, Teaching and Educational Standards

I, Adrian Piccoli Minister for Education in pursuance of section 5 (2) (b) of the *Board of Studies, Teaching and Educational Standards Act 2013*, appoint Timothy Arden SPENCER as a member of the Board of Studies, Teaching and Educational Standards being a nominee of the Federation of Parents and Citizens Associations of NSW, for a term commencing on and from 1 February 2016 until 31 January 2019.

ADRIAN PICCOLI, MP
Minister for Education

BOARD OF STUDIES, TEACHING AND EDUCATIONAL STANDARDS ACT 2013

Notification of an Appointment to the Board of Studies, Teaching and Educational Standards

I, Adrian Piccoli Minister for Education in pursuance of section 5 (2) (b) of the *Board of Studies, Teaching and Educational Standards Act 2013*, appoint Natalie WALKER as a member of the Board of Studies, Teaching and Educational Standards being a nominee of the Federation of Parents and Citizens Associations of NSW, for a term commencing on and from 1 February 2016 until 31 January 2019.

ADRIAN PICCOLI, MP
Minister for Education

TEACHER ACCREDITATION ACT 2004

Notification of an Appointment to the Quality Teaching Council

I, Adrian Piccoli Minister for Education in pursuance of section 13 (2) (f) of the *Teacher Accreditation Act 2004*, appoint Christine DAVISON as a member of the Quality Teaching Council being a nominee of the NSW Council of Deans of Education, for a term commencing on and from 1 January 2016 until 31 December 2018.

ADRIAN PICCOLI, MP
Minister for Education

TEACHER ACCREDITATION ACT 2004

Notification of an Appointment to the Quality Teaching Council

I, Adrian Piccoli Minister for Education in pursuance of section 13 (2) (g) of the *Teacher Accreditation Act 2004*, appoint Professor Sue DOCKETT as a member of the Quality Teaching Council being a person who, in the opinion of the Minister, has knowledge and expertise in early childhood, for a term commencing on and from 1 January 2016 until 30 April 2017.

ADRIAN PICCOLI MP
Minister for Education

TEACHER ACCREDITATION ACT 2004

Notification of an Appointment to the Quality Teaching Council

I, Adrian Piccoli Minister for Education in pursuance of section 13 (2) (c) of the *Teacher Accreditation Act 2004*, appoint Dailene McGILCHRIST as a member of the Quality Teaching Council being a nominee of the Secretary, for a term commencing on and from 1 January 2016 until 31 December 2018.

ADRIAN PICCOLI, MP
Minister for Education

TEACHER ACCREDITATION ACT 2004

Notification of an Appointment to the Quality Teaching Council

I, Adrian Piccoli Minister for Education in pursuance of section 13 (2) (a) of the *Teacher Accreditation Act 2004*, appoint Maurie MULHERON as a member of the Quality Teaching Council being a nominee of the NSW Teachers Federation, for a term commencing on and from 1 January 2016 until 31 December 2018.

ADRIAN PICCOLI, MP
Minister for Education

TEACHER ACCREDITATION ACT 2004

Notification of an Appointment to the Quality Teaching Council

I, Adrian Piccoli Minister for Education in pursuance of section 13 (2) (b) of the *Teacher Accreditation Act 2004*, appoint Mark NORTHAM as a member of the Quality Teaching Council being a nominee of the NSW Independent Education Union, for a term commencing on and from 1 January 2016 until 31 December 2018.

ADRIAN PICCOLI, MP
Minister for Education

TEACHER ACCREDITATION ACT 2004

Notification of an Appointment to the Quality Teaching Council

I, Adrian Piccoli Minister for Education in pursuance of section 13 (2) (i) of the *Teacher Accreditation Act 2004*, appoint Ms Nerina PRETLOVE and Mr Denis MURPHY as members of the Quality Teaching Council being two persons representing the interests of teachers, with at least one such person being a member of the Professional Teachers' Council NSW, for a term commencing on and from 1 January 2016 until 31 December 2018.

ADRIAN PICCOLI MP
Minister for Education

TEACHER ACCREDITATION ACT 2004

Notification of an Appointment to the
Quality Teaching Council

I, Adrian Piccoli Minister for Education in pursuance of section 13 (2) (h) of the *Teacher Accreditation Act 2004*, appoint Jacqui Van de VELDE-GILBERT as a member of the Quality Teaching Council being a person who, in the opinion of the Minister, represents the interests of parents of school-age children, for a term commencing on and from 1 January 2016 until 31 December 2018.

ADRIAN PICCOLI, MP
Minister for Education

Planning and Environment Notices

CONTAMINATED LAND MANAGEMENT ACT 1997

Section 11

Declaration of significantly contaminated land

Declaration Number 20151104; Area Number 3390

The Environment Protection Authority (EPA) declares the following land to be significantly contaminated land under the *Contaminated Land Management Act 1997* (“the Act”):

1. Land to which this declaration applies (“the site”)

The land to which this declaration applies is located at 386 Pennant Hills Road, Pennant Hills and comprises Lot 19 in Deposited Plan 825820.

The land lies in the Local Government Area of Hornsby Shire Council.

A map of the site is available for inspection at the offices of the Environment Protection Authority, 59 Goulburn Street, Sydney, NSW.

2. Nature of contamination affecting the site:

The EPA has found that the site is contaminated with petroleum hydrocarbon compounds including benzene, toluene, ethyl benzene and xylenes (“the contaminants”).

3. Nature of harm that the contaminants may cause:

The EPA has considered the matters in s12 of the Act and for the following reasons has determined that the land is contaminated and that the contamination is significant enough to warrant regulation under the Act:

- Petroleum hydrocarbon contaminated groundwater has migrated offsite; and
- the contamination needs to be managed to ensure human exposures (e.g. vapour inhalation and/or direct contact with contaminated groundwater) do not occur.

4. Further action under the Act

The making of this declaration does not prevent the carrying out of voluntary management of the site and any person may submit a voluntary management proposal for the site to the EPA.

5. Submissions invited

The public may make written submissions to the EPA on:

- Whether the EPA should issue a management order in relation to the site; or
- Any other matter concerning the site.

Submissions should be made in writing to:

Manager Contaminated Sites
Environment Protection Authority
PO Box A290
SYDNEY SOUTH NSW 1232

or faxed to 02 9995 6603

by not later than 21 days from the date of this Declaration.

NIALL JOHNSTON

Manager Contaminated Sites
Environment Protection Authority

Date: 11 February 2016

Note:

Management order may follow

If management of the site or part of the site is required, the EPA may issue a management order under s.14 of the Act.

Amendment/Repeal

This declaration may be amended or repealed. It remains in force until it is otherwise amended or repealed. The subsequent declaration must state the reasons for the amendment or repeal (s.44 of the Act).

Information recorded by the EPA

Section 58 of the Act requires the EPA to maintain a public record. A copy of this significantly contaminated land declaration will be included in the public record.

Information recorded by councils

Section 59 of the Act requires the EPA to give a copy of this declaration to the relevant local council. The council is then required to note on its planning certificate issued pursuant to s149 (2) of the *Environmental Planning and Assessment Act 1979* that the land is declared significantly contaminated land. The EPA is required to notify council as soon as practicable when the declaration is no longer in force and the notation on the s149 (2) certificate is no longer required.

Relationship to other regulatory instrument

This declaration does not affect the provisions of any relevant environmental planning instruments which apply to the land or provisions of any other environmental protection legislation administered by the EPA.

NATIONAL PARKS AND WILDLIFE ACT 1974

Bargo River State Conservation Area
Plan of Management

The *Bargo River State Conservation Area Plan of Management* — was adopted by the Minister for the Environment on 21 October 2015.

The plan is available on the web at: www.environment.nsw.gov.au/parkmanagement/ParkManagementPlans.htm

Roads and Maritime Notices

ROADS ACT 1993

LAND ACQUISITION (JUST TERMS COMPENSATION) ACT 1991

Notice of Compulsory Acquisition of Land at Ashfield in the Ashfield Council Area

Roads and Maritime Services by its delegate declares, with the approval of His Excellency the Lieutenant-Governor, that the land described in the schedule below is acquired by compulsory process under the provisions of the *Land Acquisition (Just Terms Compensation) Act 1991* for the purposes of the *Roads Act 1993*.

K DURIE
Manager, Compulsory Acquisition & Road Dedication
Roads and Maritime Services

Schedule

All that piece or parcel of land situated in the Ashfield Council area, Parish of Concord and County of Cumberland, shown as Lot 11 Deposited Plan 1214087, being part of the land in Certificate of Title CP/SP66454.

The land is said to be in the possession of The Owners – Strata Plan No 66454 (registered proprietor) and Guoli Chen and Li Li Peng, Ron Joseph Garner and Fiona Mary Thomas, and Teresa Bottazzo and the Estate of the Late Salvatore Bottazzo (easement beneficiaries).

(RMS Papers: SF2015/162661)

ROADS ACT 1993

LAND ACQUISITION (JUST TERMS COMPENSATION) ACT 1991

Notice of Compulsory Acquisition of Land at Grong Grong in the Narrandera Shire Council Area

Roads and Maritime Services by its delegate declares, with the approval of His Excellency the Lieutenant-Governor, that the land described in the schedule below is acquired by compulsory process under the provisions of the *Land Acquisition (Just Terms Compensation) Act 1991* for the purposes of the *Roads Act 1993*.

K DURIE
Manager, Compulsory Acquisition & Road Dedication
Roads and Maritime Services

Schedule

All those pieces or parcels of Crown land situated in the Narrandera Shire Council area, Parish of Lupton and County of Bourke, shown as:

Lots 77 and 84 Deposited Plan 1212250, being parts of the land in Certificate of Title 122/750851 and said to be in the possession of the Crown and Harold Newman (licensee); and

Lot 80 Deposited Plan 1212250, being part of a Crown road.

(RMS Papers: SF2015/163626; RO SF2014/014227)

Mining and Petroleum Notices

Notice is given that the following applications have been received:

EXPLORATION LICENCE APPLICATIONS

(T16-1002)

No 5246, STONECO PTY LIMITED (ACN 003 646 704), area of 4 units, for Group 5, dated 28 January 2016. (Singleton Mining Division).

(T16-1003)

No 5247, MINERALS AUSTRALIA PTY LTD (ACN 124 475 538), area of 57 units, for Group 1, dated 2 February 2016. (Wagga Wagga Mining Division).

(T16-1004)

No 5248, PEEL MINING LIMITED (ACN 119 343 734), area of 100 units, for Group 1, dated 2 February 2016. (Cobar Mining Division).

The Hon ANTHONY ROBERTS, MP
Minister for Industry, Resources and Energy

Notice is given that the following applications for renewal have been received:

(13-1868)

Exploration Licence No 6505, COAL MINES AUSTRALIA PTY LTD, area of 344 square kilometres. Application for renewal received 12 February 2016.

(13-4071)

Exploration Licence No 6996, HILL END GOLD LIMITED (ACN 072 692 365), area of 24 units. Application for renewal received 18 December 2015.

(07-0284)

Exploration Licence No 7081, FORGE MINERALS PTY LTD (ACN 121 258 713), area of 8 units. Application for renewal received 10 February 2016.

The Hon ANTHONY ROBERTS, MP
Minister for Industry, Resources and Energy

RENEWAL OF CERTAIN AUTHORITIES

Notice is given that the following authorities have been renewed:

(T94-0032)

Mineral Lease No 5460 (Act 1906), MARBLE AGGREGATES HOLDINGS PTY LTD (ACN 060 680 284), Parish of Lowry, County of Bathurst, Map Sheet (8730-1-N), area of 2.02 hectares, for a further term until 7 January 2036. Renewal effective on and from 19 August 2015.

(T84-0667)

Mining Purposes Lease No 559 (Act 1906), BORAL LIMITED (ACN 008 421 761), Parish of Berrima, County of Camden, Map Sheet (8929-2-S), area of 5.694 hectares, for a further term until 20 September 2028. Renewal effective on and from 2 February 2016.

(T85-0373)

Mining Purposes Lease No 592 (Act 1906), BORAL LIMITED (ACN 008 421 761), Parish of Berrima, County of Camden, Map Sheet (8928-1-N, 8929-2-S), area of 2301 square metres, for a further term until 20 September 2028. Renewal effective on and from 2 February 2016.

(T85-0370)

Mining Purposes Lease No 628 (Act 1906), BORAL LIMITED (ACN 008 421 761), Parish of Berrima, County of Camden, Map Sheet (8928-1-N, 8929-2-S), area of 3693 square metres, for a further term until 20 September 2028. Renewal effective on and from 28 January 2016.

The Hon ANTHONY ROBERTS, MP
Minister for Industry, Resources and Energy

REQUESTED CANCELLATION OF AUTHORITIES AT REQUEST OF HOLDERS

Notice is given that the following authorities have been requested to be cancelled.

(T13-1114)

Exploration Licence No 8205, HILL END GOLD LIMITED, (ACN 072 692 365), Counties of Phillip and Wellington, area of 9 units. Request for cancellation was received on 16 February 2016

(T13-1115)

Exploration Licence No 8206, HILL END GOLD LIMITED, (ACN 072 692 365), County of Wellington, area of 8 units. Request for cancellation was received on 16 February 2016

(T13-1150)

Exploration Licence No 8249, NERRIGA RURAL PTY LTD, (ACN 163 697 416), County of St Vincent, area of 4 units. Request for cancellation was received on 16 February 2015

The Hon ANTHONY ROBERTS, MP
Minister for Industry, Resources and Energy

Primary Industries Notices

APIARIES (PROHIBITION OF IMPORTATION) ORDER 2016

under the

APIARIES ACT 1985

I, Niall Blair, MLC, Minister for Primary Industries, in pursuance of section 26 of the *Apiaries Act 1985*, and being of the opinion that the importation into New South Wales of bees, beehives, apiary products or appliances is likely to result in the spreading of the notifiable disease American foulbrood (*Bacillus larvae*) in New South Wales, make the following Order.

Dated this 7th day of February 2016

NIALL BLAIR, MLC,
Minister for Primary Industries

Explanatory note

This Order is made under section 26 of the *Apiaries Act 1985*. The object of this Order is to prohibit the importation into New South Wales of any bees, beehives, apiary products or appliances of a specified class or description. The provisions of this Order operate in addition to the “*Stock Diseases (Bee Louse) Proclamation 2012*” made under the *Stock Diseases Act 1923* and published in *NSW Government Gazette* No 116 of 2 November 2012 at pages 4583 to 4584.

APIARIES (PROHIBITION OF IMPORTATION) ORDER 2016

under the

APIARIES ACT 1985

1 Name of Order

This Order is the *Apiaries (Prohibition of Importation) Order 2016*.

2 Commencement

This Order commences on the date it is published in the *Government Gazette*.

3 Interpretation

(1) In this Order:

AFB means the disease American foulbrood (*Bacillus larvae*).

Note: AFB may also be known as *Paenibacillus larvae*

escorts means worker bees that are packaged with a queen bee for the purposes of transit.

gamma irradiation means the method of sterilisation or decontamination that involves exposing material to gamma rays.

health certificate means a certificate issued in another State or Territory, being a certificate that:

(a) certifies that:

- (i) the bees or beehives to which it relates are free of AFB, or
- (ii) the apiary products or appliances to which it relates have been obtained from an apiary that is free of AFB, and

(b) is issued by a person authorised to issue such certificates in the State or Territory concerned.

honeycomb means a structure of cells, made by bees out of beeswax, in which honey is stored.

processed honey means honey that has been separated from the honeycomb and filtered to remove extraneous matter.

queen bee means a fertile female bee.

the Act means the *Apiaries Act 1985*.

unprocessed honey means honey that has been separated from the honeycomb but not filtered to remove extraneous matter.

(2) Unless otherwise defined in this Order, words and expressions that are defined in the Act have the same meaning in this Order

4 Revocation of the Apiaries (Prohibition of Importation) Order 2009

Pursuant to section 26 of the Act and section 43 of the *Interpretation Act 1987*, the Order titled “*Apiaries (Prohibition of Importation) Order 2009*”, published in *NSW Government Gazette* No 160 of 6 November 2009 at pages 5609 to 5611 is revoked, as is any Order revived as a result of this revocation.

5 Prohibition on Importation of certain bees, beehives, apiary products and appliances

The importation into New South Wales of bees, beehives, apiary products and appliances is prohibited, except for such importations of bees, beehives, apiary products and appliances as are specified in Schedule 1 and comply with the relevant conditions of exception (if any) set out in that Schedule.

Schedule 1 Exceptions to prohibition of importation

- (1) Importations from another State or a Territory of bees and beehives that are certified as being free of AFB, subject to the following conditions:
 - (a) The bees and beehives must be accompanied by an appropriate health certificate issued in the State or Territory from which they are imported.
 - (b) If ownership of the bees and beehives is transferred to a person in New South Wales, the health certificate must be given to the new owner (unless the new owner was the applicant for the health certificate).
 - (c) The owner for the time being of the bees and beehives must retain the health certificate.
- (2) Importations from another State or a Territory of apiary products and appliances that are certified as having been obtained from an apiary that is free of AFB, subject to the following conditions:
 - (a) The apiary products and appliances must be accompanied by an appropriate health certificate issued in the State or Territory from which they are imported.

- (b) If ownership of the apiary products and appliances is transferred to a person in New South Wales, the health certificate must be given to the new owner (unless the new owner was the applicant for the health certificate).
- (c) The owner for the time being of the apiary products and appliances must retain the health certificate.
- (3) Importations from another State or a Territory of bees, beehives, apiary products and appliances that were moved out of New South Wales into that State or Territory under the authority of a certificate (being a certificate that is the New South Wales equivalent of a health certificate) given by an inspector appointed under the Act subject to the following condition:
 - (a) The bees, beehives, apiary products or appliances must be imported into New South Wales no later than 12 weeks after the date of the certificate.
- (4) Importations from another State or a Territory of apiary products consisting of unprocessed honey or raw beeswax that are packaged and transported in a bee-proof vehicle or container, directly to a facility for processing.
- (5) Importations from another State or a Territory of apiary products consisting of unprocessed honey or honeycomb (other than honeycomb in frames) or raw beeswax that are accompanied by a declaration, subject to the following conditions:
 - (a) The declaration must be duly made by the person responsible for the husbandry of the apiary from which the products were obtained.
 - (b) The declaration must state that the person examined the apiary for visible symptoms of AFB no more than 30 days before the apiary products were extracted and, to the best of the person's knowledge and belief, the apiary was free from such symptoms at the time of the examination.
 - (c) The declaration must specify the type of apiary products and the quantity of each apiary product.
 - (d) The declaration must include a statement to the effect that the information in the declaration is true and correct.
 - (e) If ownership of the apiary products is transferred to a person in New South Wales, the declaration must be given to the new owner.
 - (f) The owner for the time being of the apiary products must retain the declaration.
- (6) Importations from another State or a Territory of apiary products consisting of processed honey or refined beeswax that were obtained from an apiary that the importer believes, on reasonable grounds, to be free of AFB.
- (7) Importations from another State or a Territory of queen bees and escorts that were obtained from an apiary that the importer believes, on reasonable grounds, to be free of AFB.
- (8) Importations from the Australian Capital Territory of beehives (including parts of beehives but not including bees) and appliances for the purposes of gamma irradiation, subject to the following conditions:
 - (a) The beehives, parts of beehives and appliances must be packaged and transported in a manner that they will not be exposed to other honeybees or cause any spread of any honeybee pest or disease.
 - (b) The external surfaces of any packaged beehives, parts of beehives and appliances must be clean and free of honey, propolis and wax.

Crown Lands Notices

1300 886 235 www.crownland.nsw.gov.au

DUBBO OFFICE

NOTICE OF PURPOSE OTHER THAN THE DECLARED PURPOSE PURSUANT TO SECTION 34A (2) (b) OF THE CROWN LANDS ACT 1989

Pursuant to section 34A (2) (b) of the *Crown Lands Act 1989*, the Crown reserve(s) specified in Column 2 of the Schedule is to be used or occupied under a relevant interest granted for the purpose(s) specified in Column 1 of the Schedule where such use or occupation is other than the declared purpose of the reserve.

The Hon NIALL BLAIR, MLC
Minister for Lands and Water

Schedule

Column 1	Column 2
Grazing	Reserve No 97907 Public Purpose: Public Recreation Notified: 6 September 1985 File Reference: 15/03455

GOULBURN OFFICE

APPOINTMENT OF TRUST BOARD MEMBERS

Pursuant to section 93 of the *Crown Lands Act 1989*, the persons whose names are specified in Column 1 of the Schedule hereunder are appointed, for the terms of office specified in that Column, as members of the trust board for the reserve trust specified opposite thereto in Column 2, which has been established and appointed as trustee of the reserve referred to opposite thereto in Column 3 of the Schedule.

The Hon NIALL BLAIR, MLC
Minister for Lands and Water

Schedule

Column 1	Column 2	Column 3
James Terrant WALKER (new member)	Marchmont Racecourse Trust	Dedication No 530015 Public Purpose: Public Recreation, Racecourse Notified: 20 August 1913 File Reference: GB80R250-002
Cyrus Stanley SMITH (new member)		
Matthew Owen MERRIMAN (new member)		
David Mackellar WEIR (new member)		
Allan Leslie McRAE (new member)		

Column 1

William
HEUSTON
(new member)

For a term
commencing
25 February 2016
and expiring
24 February
2021.

Column 2

Column 3

GRAFTON OFFICE

NOTIFICATION OF CLOSING OF A ROAD

In pursuance of the provisions of the *Roads Act 1993*, the road hereunder described is closed and the lands comprised therein cease to be public road and the rights of passage and access that previously existed in relation to the road is extinguished. Upon closing, title to the land, comprising the former public road, vests in the body specified in the Schedule hereunder.

The Hon NIALL BLAIR, MLC
Minister for Lands and Water

Description

*Parish – Ketelghay; County – Raleigh
Land District – Bellingen; LGA – Nambucca*

Road Closed: Lot 1 DP 1215225

File No: 15/08228

Schedule

On closing, the land within Lot 1 DP 1215225 remains vested in the State of New South Wales as Crown land.

NOTIFICATION OF CLOSING OF A ROAD

In pursuance of the provisions of the *Roads Act 1993*, the road hereunder described is closed and the lands comprised therein cease to be public road and the rights of passage and access that previously existed in relation to the road is extinguished. Upon closing, title to the land, comprising the former public road, vests in the body specified in the Schedule hereunder.

The Hon NIALL BLAIR, MLC
Minister for Lands and Water

Description

*Parish – Donald; County – Sandon
Land District – Armidale; LGA – Armidale Dumaresq*

Road Closed: Lot 1 DP 1210727

File No: 15/03638

Schedule

On closing, the land within Lot 1 DP 1210727 remains vested in the State of New South Wales as Crown land.

NOTIFICATION OF CLOSING OF A ROAD

In pursuance of the provisions of the *Roads Act 1993*, the road hereunder described is closed and the lands comprised therein cease to be public road and the rights of passage and access that previously existed in relation to the road is extinguished. Upon closing, title to the land, comprising the former public road, vests in the body specified in the Schedule hereunder.

The Hon NIALL BLAIR, MLC
Minister for Lands and Water

Description

*Parish – Boulton; County – Vernon
Land District – Walcha; LGA – Walcha*

Road Closed: Lot 1 DP 1213020

File No: 15/03942

Schedule

On closing, the land within Lot 1 DP 1213020 remains vested in the State of New South Wales as Crown land.

NOTIFICATION OF CLOSING OF A ROAD

In pursuance of the provisions of the *Roads Act 1993*, the road hereunder described is closed and the lands comprised therein cease to be public road and the rights of passage and access that previously existed in relation to the road is extinguished. Upon closing, title to the land, comprising the former public road, vests in the body specified in the Schedule hereunder.

The Hon NIALL BLAIR, MLC
Minister for Lands and Water

Description

*Parish – South Wagga Wagga; County – Wynyard
Land District – Wagga Wagga; LGA – Wagga Wagga*

Road Closed: Lot 2 DP 1214619

File No: 14/09430

Schedule

On closing, the land within Lot 2 DP 1214619 remains vested in the State of New South Wales as Crown land.

NOTIFICATION OF CLOSING OF A ROAD

NOTIFICATION OF CLOSING OF A ROAD

In pursuance of the provisions of the *Roads Act 1993*, the road hereunder described is closed and the lands comprised therein cease to be public road and the rights of passage and access that previously existed in relation to the road is extinguished. Upon closing, title to the land, comprising the former public road, vests in the body specified in the Schedule hereunder.

The Hon NIALL BLAIR, MLC
Minister for Lands and Water

Description

*Parish – Arding; County – Sandon
Land District – Armidale; LGA – Uralla*

Road Closed: Lot 1 DP 1215546

File No: 15/07845

Schedule

On closing, the land within Lot 1 DP 1215546 remains vested in the State of New South Wales as Crown land.

NOTIFICATION OF CLOSING OF A ROAD

In pursuance of the provisions of the *Roads Act 1993*, the road hereunder described is closed and the lands comprised therein cease to be public road and the rights of passage and access that previously existed in relation to the road is extinguished. Upon closing, title to the land, comprising the former public road, vests in the body specified in the Schedule hereunder.

The Hon NIALL BLAIR, MLC
Minister for Lands and Water

Description

*Parish – Toogong; County – Ashburnham
Land District – Molong; LGA – Cabonne*

Road Closed: Lot 1 DP 1201833

File No: 08/5450

Schedule

On closing, the land within Lot 1 DP 1201833 remains vested in the State of New South Wales as Crown land.

NOTIFICATION OF CLOSING OF A ROAD

In pursuance of the provisions of the *Roads Act 1993*, the road hereunder described is closed and the lands comprised therein cease to be public road and the rights of passage and access that previously existed in relation to the road is extinguished. Upon closing, title to the land, comprising the former public road, vests in the body specified in the Schedule hereunder.

The Hon NIALL BLAIR, MLC
Minister for Lands and Water

Description

*Parish – Falconer; County – Sandon
Land District – Armidale; LGA – Guyra*

Road Closed: Lot 1 DP 1203839

File No: 14/06623

Schedule

On closing, the land within Lot 1 DP 1203839 remains vested in the State of New South Wales as Crown land.

NOTIFICATION OF CLOSING OF A ROAD

In pursuance of the provisions of the *Roads Act 1993*, the road hereunder described is closed and the lands comprised therein cease to be public road and the rights of passage and access that previously existed in relation to the road is extinguished. Upon closing, title to the land, comprising the former public road, vests in the body specified in the Schedule hereunder.

The Hon NIALL BLAIR, MLC
Minister for Lands and Water

Description

*Parish – Macintyre; County – Gough
Land District – Glen Innes
LGA – Glen Innes Severn Shire*

Road Closed: Lot 4 DP 1204957
File No: 14/05563

Schedule

On closing, the land within Lot 4 DP 1204957 remains vested in the State of New South Wales as Crown land.

NOTIFICATION OF CLOSING OF A ROAD

In pursuance of the provisions of the *Roads Act 1993*, the road hereunder described is closed and the lands comprised therein cease to be public road and the rights of passage and access that previously existed in relation to the road is extinguished. Upon closing, title to the land, comprising the former public road, vests in the body specified in the Schedule hereunder.

The Hon NIALL BLAIR, MLC
Minister for Lands and Water

Description

*Parish – Burnett; County – Burnett
Land District – Inverell; LGA – Inverell*

Road Closed: Lot 1 DP 1214425
File No: AE07H133

Schedule

On closing, the land within Lot 1 DP 1214425 remains vested in the State of New South Wales as Crown land.

NOTIFICATION OF CLOSING OF A ROAD

In pursuance of the provisions of the *Roads Act 1993*, the road hereunder described is closed and the lands comprised therein cease to be public road and the rights of passage and access that previously existed in relation to the road is extinguished. Upon closing, title to the land, comprising the former public road, vests in the body specified in the Schedule hereunder.

The Hon NIALL BLAIR, MLC
Minister for Lands and Water

Description

*Parish – Terania; County – Rous
Land District – Lismore; LGA – Lismore*

Road Closed: Lot 2 DP 1215607
File No: 15/08022

Schedule

On closing, the land within Lot 2 DP 1215607 remains vested in the State of New South Wales as Crown land.

NOTIFICATION OF CLOSING OF A ROAD

In pursuance of the provisions of the *Roads Act 1993*, the road hereunder described is closed and the lands comprised therein cease to be public road and the rights of passage and access that previously existed in relation to the road is extinguished. Upon closing, title to the land, comprising the former public road, vests in the body specified in the Schedule hereunder.

The Hon NIALL BLAIR, MLC
Minister for Lands and Water

Description

*Parish – Romney; County – Clive
Land District – Tenterfield; LGA – Tenterfield*

Road Closed: Lots 1–2 DP 1213022
File No: 15/00891

Schedule

On closing, the land within Lots 1–2 DP 1213022 remains vested in the State of New South Wales as Crown land.

NOTIFICATION OF CLOSING OF A ROAD

In pursuance of the provisions of the *Roads Act 1993*, the road hereunder described is closed and the lands comprised therein cease to be public road and the rights of passage and access that previously existed in relation to the road is extinguished. Upon closing, title to the land, comprising the former public road, vests in the body specified in the Schedule hereunder.

The Hon NIALL BLAIR, MLC
Minister for Lands and Water

Description

*Parish – Champagne; County – Arrawatta
Land District – Inverell; LGA – Inverell*

Road Closed: Lot 2 DP 1214291
File No: 15/07017

Schedule

On closing, the land within Lot 2 DP 1214291 remains vested in the State of New South Wales as Crown land.

NOTIFICATION OF CLOSING OF A ROAD

In pursuance of the provisions of the *Roads Act 1993*, the road hereunder described is closed and the lands comprised therein cease to be public road and the rights of passage and access that previously existed in relation to the road is extinguished. Upon closing, title to the land, comprising the former public road, vests in the body specified in the Schedule hereunder.

The Hon NIALL BLAIR, MLC
Minister for Lands and Water

Description

*Parish – Donald; County – Sandon
Land District – Armidale; LGA – Armidale Dumaresq*
Road Closed: Lot 7 DP 1212627
File No: 15/05872

Schedule

On closing, the land within Lot 7 DP 1212627 remains vested in the State of New South Wales as Crown land.

NOTIFICATION OF CLOSING OF A ROAD

In pursuance of the provisions of the *Roads Act 1993*, the road hereunder described is closed and the lands comprised therein cease to be public road and the rights of passage and access that previously existed in relation to the road is extinguished. Upon closing, title to the land, comprising the former public road, vests in the body specified in the Schedule hereunder.

The Hon NIALL BLAIR, MLC
Minister for Lands and Water

Description

*Parish – Taree; County – Macquarie
Land District – Taree; LGA – Greater Taree*
Road Closed: Lot 1 DP 1211717
File No: 15/03869

Schedule

On closing, the land within Lot 1 DP 1211717 remains vested in the State of New South Wales as Crown land.

NOTIFICATION OF CLOSING OF A ROAD

In pursuance of the provisions of the *Roads Act 1993*, the road hereunder described is closed and the lands comprised therein cease to be public road and the rights of passage and access that previously existed in relation to the road is extinguished. Upon closing, title to the land, comprising the former public road, vests in the body specified in the Schedule hereunder.

The Hon NIALL BLAIR, MLC
Minister for Lands and Water

Description

*Parishes – Dindierna, Balerang, Currah, Tala, Coubal
County – Benarba
Land District – Moree; LGA – Moree Plains*
Road Closed: Lot 1 DP 1211046, Lot 2 DP 1211047
File No: ME05H119

Schedule

On closing, the land within Lot 1 DP 1211046, Lot 2 DP 1211047 remains vested in the State of New South Wales as Crown land.
On closing, the land within part Lot 1 DP 1211046, part Lot 2 DP 1211047 becomes vested in the State of New South Wales as Crown Land.

NOTIFICATION OF CLOSING OF A ROAD

In pursuance of the provisions of the *Roads Act 1993*, the road hereunder described is closed and the lands comprised therein cease to be public road and the rights of passage and access that previously existed in relation to the road is extinguished. Upon closing, title to the land, comprising the former public road, vests in the body specified in the Schedule hereunder.

The Hon NIALL BLAIR, MLC
Minister for Lands and Water

Description

*Parishes – Morundah South, Piney Ridge; County – Urana
Land District – Urana; LGA – Urana*
Road Closed: Lot 1 DP 1211570
File No: 15/02078

Schedule

On closing, the land within Lot 1 DP 1211570 remains vested in the State of New South Wales as Crown land.

NOTIFICATION OF CLOSING OF A ROAD

In pursuance of the provisions of the *Roads Act 1993*, the road hereunder described is closed and the lands comprised therein cease to be public road and the rights of passage and access that previously existed in relation to the road is extinguished. Upon closing, title to the land, comprising the former public road, vests in the body specified in the Schedule hereunder.

The Hon NIALL BLAIR, MLC
Minister for Lands and Water

Description

*Parishes – Wyndham, Bannockburn; County – Arrawatta
Land District – Inverell; LGA – Inverell*
Road Closed: Lot 1 DP 1206734
File No: 14/09859

Schedule

On closing, the land within Lot 1 DP 1206734 remains vested in the State of New South Wales as Crown land.

**NOTICE OF PURPOSE OTHER THAN
THE DECLARED PURPOSE PURSUANT
TO SECTION 34A (2) (b) OF THE
CROWN LANDS ACT 1989**

Pursuant to section 34A (2) (b) of the *Crown Lands Act 1989*, the Crown reserve(s) specified in Column 2 of the Schedule is to be used or occupied under a relevant interest granted for the purpose(s) specified in Column 1 of the Schedule where such use or occupation is other than the declared purpose of the reserve

The Hon NIALL BLAIR, MLC
Minister for Lands and Water

Schedule

Column 1

Grazing

Column 2

Reserve No 63715
 Public Purpose: Quarantine
 Notified: 6 January 1933
 File Reference: 15/05955
 Reserve No 752833
 Public Purpose: Future
 Public Requirements
 Notified: 29 June 2007
 File Reference: 15/05955

GRIFFITH OFFICE

NOTICE OF PURPOSE OTHER THAN THE DECLARED PURPOSE PURSUANT TO SECTION 34A (2) (b) OF THE CROWN LANDS ACT 1989

Pursuant to section 34A (2) (b) of the *Crown Lands Act 1989*, the Crown reserve(s) specified in Column 2 of the Schedule is to be used or occupied under a relevant interest granted for the purpose(s) specified in Column 1 of the Schedule where such use or occupation is other than the declared purpose of the reserve.

The Hon NIALL BLAIR, MLC
 Minister for Lands and Water

Schedule

Column 1

Temporary Site Office;
 Shed; Stockyard; Grazing

Column 2

Reserve No 76117
 Public Purpose: Future
 Public Requirements
 Notified: 24 July 1953
 File Reference: 15/08153

MAITLAND OFFICE

ROADS ACT 1993

ORDER

Transfer of a Crown Road to a Council

In pursuance of the provisions of section 151, *Roads Act 1993*, the Crown road specified in Schedule 1 is transferred to the Roads Authority specified in Schedule 2, hereunder, as from the date of publication of this notice and as from that date, the road specified in Schedule 1 ceases to be a Crown road.

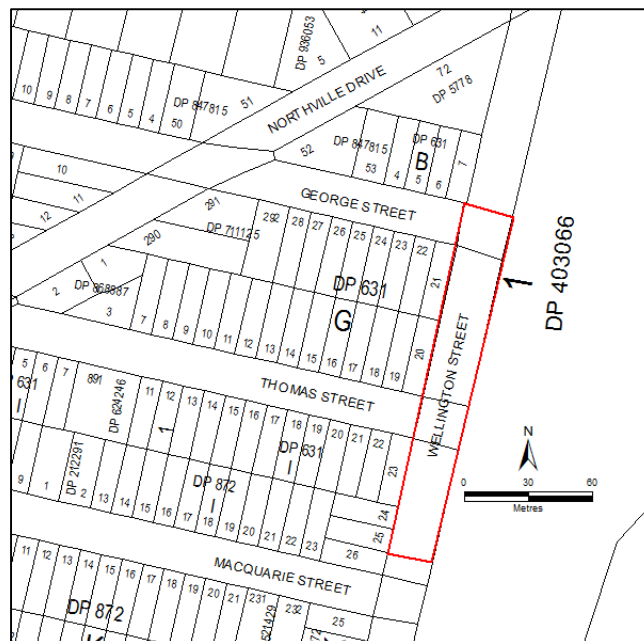
The Hon. NIALL BLAIR, MLC
 Minister for Lands and Water

Schedule 1

*Parish – Kahibah; County – Northumberland
 Land District – Newcastle
 Local Government Area – Lake Macquarie*

Crown public road known as Wellington Street from the intersection with George Street extending south approx. 173m terminating the south eastern boundary of Lot 25 Sec 1 DP 872 (as highlighted in red in the diagram below).

Schedule 2



Roads Authority: Lake Macquarie City Council
 Lands File Reference: 16/00943

NOTICE OF PURPOSE OTHER THAN THE DECLARED PURPOSE PURSUANT TO SECTION 34A (2) (b) OF THE CROWN LANDS ACT 1989

Pursuant to section 34A (2) (b) of the *Crown Lands Act 1989*, the Crown reserve(s) specified in Column 2 of the Schedule is to be used or occupied under a relevant interest granted for the purpose(s) specified in Column 1 of the Schedule where such use or occupation is other than the declared purpose of the reserve.

The Hon NIALL BLAIR, MLC
 Minister for Lands and Water

Schedule

Column 1

Recreation

Column 2

Reserve No 63463
 Public Purpose: Hospital
 Notified: 5 August 1932
 File Reference: 16/00396
 Reserve No 755259
 Public Purpose: Future
 Public Requirements
 Notified: 29 June 2007
 File Reference: 16/00396

MOREE OFFICE

ORDER

Authorisation of Additional Purpose under s121A

Pursuant to s121A of the *Crown Lands Act 1989*, I authorise by this Order, the purpose specified in Column 1 to be an additional purpose to the declared purpose of the reserves specified opposite thereto in Column 2 of the Schedule.

The Hon NIALL BLAIR, MLC
Minister for Lands and Water

Schedule

Column 1	Column 2
Community Purposes	Reserve No 68318 Public Purpose: Water Notified: 12 May 1939 File Reference: 15/10980

NEWCASTLE OFFICE

NOTIFICATION OF CLOSING OF A ROAD

In pursuance of the provisions of the *Roads Act 1993*, the road hereunder described is closed and the lands comprised therein cease to be public road and the rights of passage and access that previously existed in relation to the road is extinguished. Upon closing, title to the land, comprising the former public road, vests in the body specified in the Schedule hereunder.

The Hon NIALL BLAIR, MLC
Minister for Lands and Water

Description

*Parish – St Luke; County – Cumberland
Land District – Metropolitan; LGA – Fairfield*

Road Closed: Lot 1 DP 1207943
File No: 11/09467

Schedule

On closing, the land within Lot 1 DP 1207943 remains vested in Fairfield City Council as operational land for the purposes of the *Local Government Act 1993*.

Council Reference: 10/03330

NOTIFICATION OF CLOSING OF A ROAD

In pursuance of the provisions of the *Roads Act 1993*, the road hereunder described is closed and the lands comprised therein cease to be public road and the rights of passage and access that previously existed in relation to the road is extinguished. Upon closing, title to the land, comprising the former public road, vests in the body specified in the Schedule hereunder.

The Hon NIALL BLAIR, MLC
Minister for Lands and Water

Description

*Parish – St Luke; County – Cumberland
Land District – Metropolitan; LGA – Liverpool*

Road Closed: Lot 1 DP 1195018
File No: 13/12497

Schedule

On closing, the land within Lot 1 DP 1195018 remains vested in Liverpool City Council as operational land for the purposes of the *Local Government Act 1993*.

Council Reference: 2009/1053

NOTIFICATION OF CLOSING OF A ROAD

In pursuance of the provisions of the *Roads Act 1993*, the road hereunder described is closed and the lands comprised therein cease to be public road and the rights of passage and access that previously existed in relation to the road is extinguished. Upon closing, title to the land, comprising the former public road, vests in the body specified in the Schedule hereunder.

The Hon NIALL BLAIR, MLC
Minister for Lands and Water

Description

*Parish – Melrose; County – Roxburgh
Land District – Bathurst; LGA – Bathurst Regional*

Road Closed: Lot 1 DP 1215783 subject to easement for transmission lines created by Deposited Plan 1215783
File No: 12/05544

Schedule

On closing, the land within Lot 1 DP 1215783 remains vested in the State of New South Wales as Crown land.

NOTIFICATION OF CLOSING OF A ROAD

In pursuance of the provisions of the *Roads Act 1993*, the road hereunder described is closed and the lands comprised therein cease to be public road and the rights of passage and access that previously existed in relation to the road is extinguished. Upon closing, title to the land, comprising the former public road, vests in the body specified in the Schedule hereunder.

The Hon NIALL BLAIR, MLC
Minister for Lands and Water

Description

*Parishes – Burrendah, Bearbong; County – Gowen
Land District – Coonabarabran & Dunedoo Central
LGA – Gilgandra*

Road Closed: Lot 1 DP 1213176
File No: 15/03915

Schedule

On closing, the land within Lot 1 DP 1213176 remains vested in the State of New South Wales as Crown land.

NOTIFICATION OF CLOSING OF A ROAD

In pursuance of the provisions of the *Roads Act 1993*, the road hereunder described is closed and the lands comprised therein cease to be public road and the rights of passage and access that previously existed in relation to the road is extinguished. Upon closing, title to the land, comprising the former public road, vests in the body specified in the Schedule hereunder.

The Hon NIALL BLAIR, MLC
Minister for Lands and Water

Description

*Parish – Calvert; County – Bathurst
Land District – Blayney; LGA – Blayney*

Road Closed: Lot 2 DP 1214754

File No: 15/05208

Schedule

On closing, the land within Lot 2 DP 1214754 remains vested in the State of New South Wales as Crown land.

NOTIFICATION OF CLOSING OF A ROAD

In pursuance of the provisions of the *Roads Act 1993*, the road hereunder described is closed and the lands comprised therein cease to be public road and the rights of passage and access that previously existed in relation to the road is extinguished. Upon closing, title to the land, comprising the former public road, vests in the body specified in the Schedule hereunder.

The Hon NIALL BLAIR, MLC
Minister for Lands and Water

Description

*Parish – Calvert; County – Bathurst
Land District – Blayney; LGA – Blayney*

Road Closed: Lot 1 DP 1215078

File No: 15/03754

Schedule

On closing, the land within Lot 1 DP 1215078 remains vested in the State of New South Wales as Crown land.

NOTIFICATION OF CLOSING OF A ROAD

In pursuance of the provisions of the *Roads Act 1993*, the road hereunder described is closed and the lands comprised therein cease to be public road and the rights of passage and access that previously existed in relation to the road is extinguished. Upon closing, title to the land, comprising the former public road, vests in the body specified in the Schedule hereunder.

The Hon NIALL BLAIR, MLC
Minister for Lands and Water

Description

*Parish – Mozart; County – Westmoreland
Land District – Lithgow; LGA – Oberon*

Road Closed: Lots 1–2 DP 1215074

File No: 12/03764

Schedule

On closing, the land within Lots 1–2 DP 1215074 remains vested in the State of New South Wales as Crown land.

NOTIFICATION OF CLOSING OF A ROAD

In pursuance of the provisions of the *Roads Act 1993*, the road hereunder described is closed and the lands comprised therein cease to be public road and the rights of passage and access that previously existed in relation to the road is extinguished. Upon closing, title to the land, comprising the former public road, vests in the body specified in the Schedule hereunder.

The Hon NIALL BLAIR, MLC
Minister for Lands and Water

Description

*Parish – Canobolas; County – Ashburnham
Land District – Molong; LGA – Cabonne*

Road Closed: Lots 204, 206 DP 1041773

File No: 15/09056

Schedule

On closing, the land within Lots 204, 206 DP 1041773 remains vested in the State of New South Wales as Crown land.

NOTIFICATION OF CLOSING OF A ROAD

In pursuance of the provisions of the *Roads Act 1993*, the road hereunder described is closed and the lands comprised therein cease to be public road and the rights of passage and access that previously existed in relation to the road is extinguished. Upon closing, title to the land, comprising the former public road, vests in the body specified in the Schedule hereunder.

The Hon NIALL BLAIR, MLC
Minister for Lands and Water

Description

*Parish – Duckmaloi; County – Westmoreland
Land District – Lithgow; LGA – Oberon*

Road Closed: Lot 1 DP 1216083

File No: 15/09876

Schedule

On closing, the land within Lot 1 DP 1216083 remains vested in the State of New South Wales as Crown land.

REVOCATION OF RESERVATION OF CROWN LAND

Pursuant to section 90 of the *Crown Lands Act 1989*, the reservation of Crown land specified in Column 1 of the Schedule hereunder is revoked to the extent specified opposite thereto in Column 2 of the Schedule.

The Hon NIALL BLAIR, MLC
Minister for Lands and Water

Schedule	Schedule
Column 1	Column 2
Parish: Galong County: Harden Land District: Boorowa Local Government Area: Harden Locality: Galong Reserve No 753614 Public Purpose: Future Public Requirements Notified: 29 June 2007 File Reference: 08/1064, 12/06113 RS	The parts being Lots 5 to 6 DP 1190219 (closed road vide gazette 10 October 1919, Folio 5611), Parish Galong, County Harden a total area of 5.6115ha.

Notes: For the purpose of sale of Lots 5 to 6 DP 1190219 – closed Crown road (notified in Government Gazette 10 October 1919) to the adjoining owners.

NOTIFICATION OF CLOSING OF A ROAD

In pursuance of the provisions of the *Roads Act 1993*, the road hereunder described is closed and the lands comprised therein cease to be public road and the rights of passage and access that previously existed in relation to the road is extinguished. Upon closing, title to the land, comprising the former public road, vests in the body specified in the Schedule hereunder.

The Hon NIALL BLAIR, MLC
Minister for Lands and Water

Description

*Parish – Galong; County – Harden
Land District – Boorowa; LGA – Harden*

Road Closed: Lot 4 DP 1190219 (subject to Right of Carriageway created by Deposited Plan 1190219)
File No: 12/06113 RS

Schedule

On closing, the land within Lot 4 DP 1190219 remains vested in the State of New South Wales as Crown land.

NOTIFICATION OF CLOSING OF A ROAD

In pursuance of the provisions of the *Roads Act 1993*, the road hereunder described is closed and the lands comprised therein cease to be public road and the rights of passage and access that previously existed in relation to the road is extinguished. Upon closing, title to the land, comprising the former public road, vests in the body specified in the Schedule hereunder.

The Hon NIALL BLAIR, MLC
Minister for Lands and Water

Description

*Parishes – Cobbinbil, Baronne
Counties – Gowen, Leichhardt
Land District – Coonamble; LGA – Gilgandra*

Road Closed: Lot 2 DP 1214041
File No: 15/02170

On closing, the land within Lot 2 DP 1214041 remains vested in the State of New South Wales as Crown land.

NOTIFICATION OF CLOSING OF A ROAD

In pursuance of the provisions of the *Roads Act 1993*, the road hereunder described is closed and the lands comprised therein cease to be public road and the rights of passage and access that previously existed in relation to the road is extinguished. Upon closing, title to the land, comprising the former public road, vests in the body specified in the Schedule hereunder.

The Hon NIALL BLAIR, MLC
Minister for Lands and Water

Description

*Parish – Warren; County – Oxley
Land District – Warren; LGA – Warren*

Road Closed: Lot 1 DP 1215522
File No: 09/15028

Schedule

On closing, the land within Lot 1 DP 1215522 remains vested in the State of New South Wales as Crown land.

NOTIFICATION OF CLOSING OF A ROAD

In pursuance of the provisions of the *Roads Act 1993*, the road hereunder described is closed and the lands comprised therein cease to be public road and the rights of passage and access that previously existed in relation to the road is extinguished. Upon closing, title to the land, comprising the former public road, vests in the body specified in the Schedule hereunder.

The Hon NIALL BLAIR, MLC
Minister for Lands and Water

Description

*Parish – Castle Hill; County – Cumberland
Land District – Windsor; LGA – The Hills*

Road Closed: Lot 1 DP 1216985
File No: 15/05156

Schedule

On closing, the land within Lot 1 DP 1216985 remains vested in The Hills Shire Council as operational land for the purposes of the *Local Government Act 1993*.

Council Reference: RMRC0115

NOTIFICATION OF CLOSING OF A ROAD

In pursuance of the provisions of the *Roads Act 1993*, the road hereunder described is closed and the lands comprised therein cease to be public road and the rights of passage and access that previously existed in relation to the road is extinguished. Upon closing, title to the land, comprising the former public road, vests in the body specified in the Schedule hereunder.

The Hon NIALL BLAIR, MLC
Minister for Lands and Water

Description

*Parish – Warroo; County – Gipps
Land District – Forbes; LGA – Forbes*

Road Closed: Lots 1–2 DP 1216178 (subject to Easement for Overhead Powerlines created by Deposited Plan 1216178)
File No: 11/00360

Schedule

On closing, the land within Lot 2 DP 1216178 remains vested in the State of New South Wales as Crown land.

On closing, the land within Lot 1 DP 1216178 becomes vested in the State of New South Wales as Crown Land.

Council’s reference: Res. 2015/406

NOWRA OFFICE

NOTICE OF PURPOSE OTHER THAN THE DECLARED PURPOSE PURSUANT TO SECTION 34A (2) (b) OF THE CROWN LANDS ACT 1989

Pursuant to section 34A (2) (b) of the *Crown Lands Act 1989*, the Crown reserve(s) specified in Column 2 of the Schedule is to be used or occupied under a relevant interest granted for the purpose(s) specified in Column 1 of the Schedule where such use or occupation is other than the declared purpose of the reserve.

The Hon NIALL BLAIR, MLC
Minister for Lands and Water

Schedule

Column 1	Column 2
Bridge; Tourism; Grazing	Reserve No 85966 Public Purpose: Future Public Requirements Notified: 30 September 1966 File Reference: 14/01301

Schedule

Column 1	Column 2
Filming Event	Reserve No 180069 Public Purpose: Port Facilities and Services Notified: 28 June 1996 File Reference: 16/01088

ORANGE OFFICE

ROADS ACT 1993

ORDER

Transfer of Crown Roads to Council

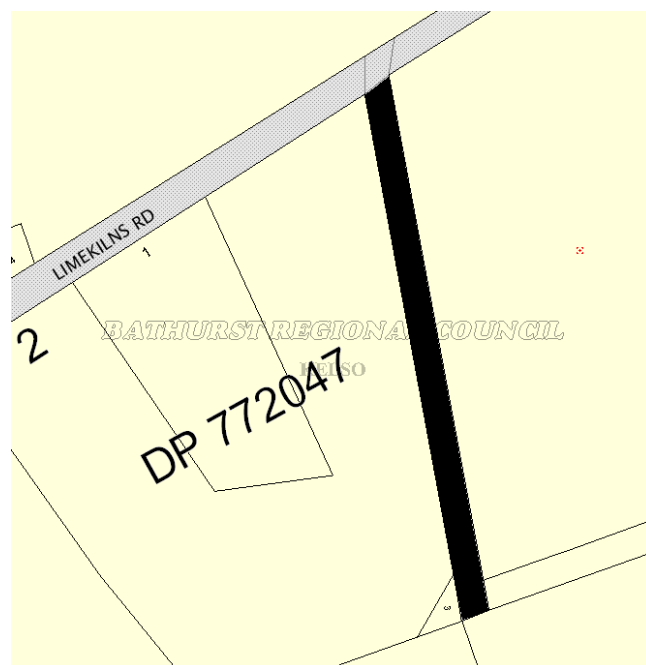
In pursuance of the provisions of section 151, *Roads Act 1993*, the Crown public roads specified in Schedule 1 is transferred to the Roads Authority specified in Schedule 2 hereunder, as of the date of publication of this notice and as from that date, the road specified in Schedule 1 ceases to be a Crown public road.

The Hon NIALL BLAIR, MLC
Minister for Lands and Water

Schedule 1

*Parish – Kelso; County – Roxburgh
Land District – Bathurst; Locality – Kelso
Local Government Area – Bathurst Regional Council*

Unnamed Crown Public road known as denoted by shading in the diagram below.



Schedule 2

Roads Authority: Bathurst Regional Council
Council Ref: L. Longmore; File Ref: 16/01021; W563845

ROADS ACT 1993

ORDER

Transfer of Crown Roads to Council

In pursuance of the provisions of section 151, *Roads Act 1993*, the Crown public road specified in Schedule 1 is transferred to the Roads Authority specified in Schedule 2 hereunder as of the date of publication of this notice, and as from that date, the road specified in Schedule 1 ceases to be a Crown public road.

The Hon NIALL BLAIR, MLC
Minister for Lands and Water

Schedule 1

Parish – Orange; County – Bathurst
 Land District – Orange
 Local Government Area – Orange City Council

Unnamed Crown Public road known as denoted by shading in the diagram below.



Schedule 2

Roads Authority: Orange City Council
 Council Ref: D16/4265; File Ref: 16/01022; W563847

NOTICE OF PURPOSE OTHER THAN THE DECLARED PURPOSE PURSUANT TO SECTION 34A (2) (b) OF THE CROWN LANDS ACT 1989

Pursuant to section 34A (2) (b) of the *Crown Lands Act 1989*, the Crown reserve(s) specified in Column 2 of the Schedule is to be used or occupied under a relevant interest granted for the purpose(s) specified in Column 1 of the Schedule where such use or occupation is other than the declared purpose of the reserve.

The Hon NIALL BLAIR, MLC
 Minister for Lands and Water

Schedule

Column 1	Column 2
Pipeline; Grazing	Reserve No 95348 Public Purpose: Future Public Requirements Notified: 19 June 1981 File Reference: 15/07400

TAMWORTH OFFICE

NOTICE OF PURPOSE OTHER THAN THE DECLARED PURPOSE PURSUANT TO SECTION 34A (2) (b) OF THE CROWN LANDS ACT 1989

Pursuant to section 34A (2) (b) of the *Crown Lands Act 1989*, the Crown reserve(s) specified in Column 2 of the Schedule is to be used or occupied under a relevant interest granted for the purpose(s) specified in Column 1 of the Schedule where such use or occupation is other than the declared purpose of the reserve.

The Hon NIALL BLAIR, MLC
 Minister for Lands and Water

Schedule

Column 1	Column 2
Grazing	Reserve No 41447 Public Purpose: Camping Travelling Stock Notified: 20 March 1907 File Reference: 15/06480
	Reserve No 97854 Public Purpose: Environmental Protection Notified: 2 August 1985 File Reference: 15/06480

TAREE OFFICE

NOTICE OF PURPOSE OTHER THAN THE DECLARED PURPOSE PURSUANT TO SECTION 34A (2) (b) OF THE CROWN LANDS ACT 1989

Pursuant to section 34A (2) (b) of the *Crown Lands Act 1989*, the Crown reserve(s) specified in Column 2 of the Schedule are to be used or occupied under a relevant interest granted for the purpose(s) specified in Column 1 of the Schedule where such use or occupation is other than the declared purpose of the reserve.

The Hon NIALL BLAIR, MLC
 Minister for Lands and Water

Schedule

Column 1	Column 2
Access (Relevant Interest – S34A) Licence RI 560033	Reserve No: 1012109 Public Purpose: access and public requirements, tourism purposes and environmental and heritage conservation Notified: 11 August 2006 File Reference: 15/05921
Sand Transfer Pipeline (Relevant Interest – S34A) Licence RI 560033	
Sand Stockpile (Relevant Interest – S34A) Licence RI 560033	
Beach Nourishment (Relevant Interest – S34A) Licence RI 560033	

Column 1	Schedule	Column 2
Access (Relevant Interest – S34A) Licence RI 560033		Reserve No: 83592 Public Purpose: access and public recreation Notified: 24 November 1961 File Reference: 15/05921

Column 1	Schedule	Column 2
Access (Relevant Interest – S34A) Licence RI 560033 Sand Transfer Pipeline (Relevant Interest – S34A) Licence RI 560033 Sand Stockpile (Relevant Interest – S34A) Licence RI 560033 Beach Nourishment (Relevant Interest – S34A) Licence RI 560033		Reserve No: 753166 Public Purpose: Future Public Requirements Notified: 29 June 2007 File Reference: 15/05921

Column 1	Schedule	Column 2
Access (Relevant Interest – S34A) Licence RI 560033 Navigational dredging (sand extraction) (Relevant Interest – S34A) Licence RI 560033 Sand Transfer Pipeline (Relevant Interest – S34A) Licence RI 560033 Sand Transfer Pump (Relevant Interest – S34A) Licence RI 560033 Sand Stockpile (Relevant Interest – S34A) Licence RI 560033 Beach Nourishment (Relevant Interest – S34A) Licence RI 560033		Reserve No: 1011268 Public Purpose: Future Public Requirements Notified: 3 February 2006 File Reference: 15/05921

Column 1	Schedule	Column 2
Access (Relevant Interest – S34A) Licence RI 560033 Sand Transfer Pipeline (Relevant Interest – S34A) Licence RI 560033		Reserve No: 56146 Public Purpose: from Sale or Lease generally Notified: 11 May 1923 File Reference: 15/05921

Column 1	Column 2
Sand Storage (Relevant Interest – S34A) Licence RI 560033 Beach Nourishment (Relevant Interest – S34A) Licence RI 560033 Sand Transfer Pump (Relevant Interest – S34A) Licence RI 560033 Navigational dredging (sand extraction) (Relevant Interest – S34A) Licence RI 560033	

WESTERN REGION OFFICE

ALTERATION OF PURPOSE/CONDITIONS OF A WESTERN LANDS LEASE

It is hereby notified that in pursuance of the provisions of section 18J *Western Lands Act 1901*, the conditions of the undermentioned Western Lands Lease have been altered as shown.

The Hon NIALL BLAIR, MLC
Minister for Lands and Water

*Administrative District – Hay North
Shire – Hay, County – Waljeers*

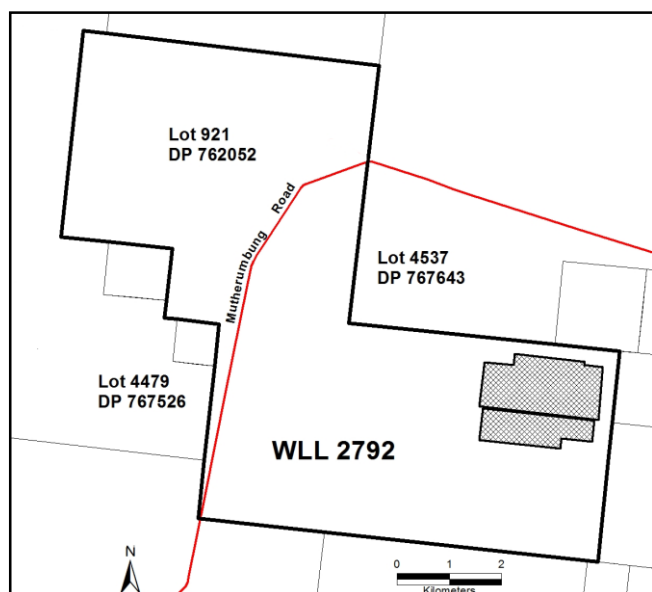
The conditions of Western Lands Lease 2792, being the land contained within Folio Identifier 921/762052 have been altered by the inclusion of the special conditions effective from 15 February 2016.

As a consequence of the alteration of conditions rent will be assessed annually in line with the *Western Lands Act 1901* and Regulations.

Special Conditions Attached to Western Lands Lease 2792

1. Sandhills and other soils with a surface texture of loamy sand or coarser shall be left uncultivated unless specifically approved by the Commissioner.
2. Access tracks to the area to be cultivated must be arranged in such a manner as to minimise the disturbance of any land surfaces within the areas required to be left uncultivated to comply with the conditions of this Consent.
3. Texture Contrast (or Duplex) soils are soil types which have a sandy to loamy topsoil abruptly overlying a clay subsoil and are prone to scalding (producing claypans and hummocks). Land within 60 metres of any texture contrast or duplex soil area shall not be cultivated except in accordance with a plan approved by the Commissioner.
4. The lessee shall ensure areas with a slope greater than 2% remain uncultivated until any soil conservation measures documented in a plan approved by the Commissioner have been implemented at the lessee's expense.

5. The lessee shall ensure incised drainage lines, other than man-made structures, which carry water after storms are left uncultivated in the channels and for a distance of at least 20 metres on either side of the banks of the channels except when the Commissioner specifies otherwise
6. The lessee shall not clear any native vegetation or remove any timber within the irrigation areas unless written approval has been granted by the appropriate authority.
7. Livestock may be excluded from cultivated fallows by direction of the Commissioner or the Rangeland Management Officer.
8. The lessee shall maintain records of cultivation dates and methods; of crop or pasture sowings; of the success or failure and yield (where relevant) of each sowing attempt and of fertiliser or agricultural chemicals used. These records are to be made available to the Commissioner or his delegate upon request and the Commissioner may retain and use information from such records.
9. The lessee shall undertake any appropriate measures, at his/her own expense, ordered by the Commissioner to rehabilitate any degraded cultivated areas.
10. The lessee shall establish windbreaks at his/her own expense as may be ordered by the Commissioner to provide adequate protection of the soil.
11. The lessee shall ensure the monitoring regime of piezometers is established, in consultation with a suitably qualified engineer, to detect water logging of soils, rising salt levels in the soil and/or rising groundwater levels.
12. The lessee must ensure that if cotton is to be grown, only a maximum of two (2) cotton crops can be grown on any one area in any three consecutive years. During other years the area may be fallowed or sown to pasture, fodder or grain crops.
13. The lessee shall only cultivate an area of 349 hectares on Western Lands Lease 2792 as indicated by the hatched area on the diagram hereunder.



As a consequence of the alteration of conditions shown above, the following condition as notified in the New South Wales *Government Gazette* of 28 January, 2005 folio's 247- 248 has been revoked;

- (12) The lessee must ensure that if cotton is to be grown, only a maximum of two (2) cotton crops can be grown on any one area in any six consecutive years. During the other years the area may be fallowed or sown to pasture, fodder or grain crops.

ORDER

Authorisation of Additional Purpose under s121A

Pursuant to s121A of the *Crown Lands Act 1989*, I authorise by this Order, the purpose specified in Column 1 to be an additional purpose to the declared purpose of the reserves specified opposite thereto in Column 2 of the Schedule.

The Hon NIALL BLAIR, MLC
Minister for Lands and Water

Schedule

Column 1	Column 2
Accommodation	Reserve No 83919 Public Purpose: Public Recreation Notified: 20 July 1962 File Reference: WL86R306-1

NOTICE OF PURPOSE OTHER THAN THE DECLARED PURPOSE PURSUANT TO SECTION 34A (2) (b) OF THE CROWN LANDS ACT 1989

Pursuant to section 34A (2) (b) of the *Crown Lands Act 1989*, the Crown reserve(s) specified in Column 2 of the Schedule is to be used or occupied under a relevant interest granted for the purpose(s) specified in Column 1 of the Schedule where such use or occupation is other than the declared purpose of the reserve.

The Hon NIALL BLAIR, MLC
Minister for Lands and Water

Schedule

Column 1	Column 2
Power/Transmission Line; Slipway File Reference 15/10086	Reserve No 84334 Public Purpose: Generally Notified: 22 March 1963
Channel File Reference 15/08984	

Schedule

Column 1	Column 2
Channel; Pipeline; Pump Site	Reserve No 1013794 Public Purpose: Future Public Requirements Notified: 29 June 2007 File Reference: 15/08984

Schedule

Column 1

Column 2

Power/Transmission Line

Reserve No 1011268
Public Purpose: Future
Public Requirements
Notified: 3 February 2006
File Reference: 15/10086

Water Notices

HUNTER WATER ACT 1991

LAND ACQUISITION (JUST TERMS COMPENSATION) ACT 1991

Hunter Water Corporation

Notice of Compulsory Acquisition of Land
at Clarence Town

Hunter Water Corporation declares, with the approval of His Excellency the Governor and the Executive Council that the Land described in the Schedule below is acquired by compulsory process in accordance with the provisions of the *Land Acquisition (Just Terms Compensation) Act 1991*, for sewerage purposes under the *Hunter Water Act 1991*.

Dated at Sydney, the 12th day of February 2016.

JEREMY BATH
Interim CEO
Hunter Water Corporation

Schedule

*Parish – Uffington; County – Durham
Land District – Dungog; LGA – Dungog*

Land

Lot 1 DP 1213838

Hunter Water Reference: HW2015-497

Lands Reference: 07/1387

WATER ACT 1912

An application under Part 8 of the *Water Act 1912*, being within a proclaimed (declared) local area under section 5 (4) of the *Water Act 1912*.

An application for approval of controlled works under section 167 of the *Water Act 1912* within the proclaimed local area described hereunder has been received as follows:

Barwon Darling

PAUL AND JEAN WICKMAN for controlled works consisting of irrigation infrastructure and storage on the Barwon Darling Floodplain on Lots 29, 30, 31, 40, 41, 42, 52 and 58 DP 752271, and Crown Roads, County Denham, Parish Walgett, on the property known as “Belmont Park” for water conservation and storage, and irrigation and drainage development. (New approval) (Ref: 85CW811611).

Any inquiries should be directed to (02) 6799 6621. Written objections, from any local occupier or statutory authority, specifying grounds and how their interests are affected, must be lodged with DPI Water, PO Box 382, Narrabri NSW 2390 within 28 days of this publication.

ROBERT ALBERT
Water Regulation Officer
Department of Primary Industries (DPI) Water

WATER ACT 1912

An application under Part 8 of the *Water Act 1912*, being within a proclaimed (declared) local area under section 5 (4) of the *Water Act 1912*.

An application for approval of controlled works under section 167 of the *Water Act 1912* within the proclaimed local area described hereunder has been received as follows:

Lower Namoi Floodplain

KELVIN GROVE PTY LIMITED for controlled works consisting of irrigation infrastructure and storages on the Lower Namoi Valley Floodplain on Lot 322 DP 808157, Lot 1 DP 821238, Lots 11, 31 & 34 of DP 753945 and Lot 1 DP 1114271 on the property “Kelvin Grove”, Lot 1 DP 193526 and Lots 8 and 12 DP 753945 on the property “Goroka” and Lot 103 DP 879736 and Crown Roads on the property “Moorah” all of Parish Merah North, County Jamison. For water conservation and storage, and irrigation and drainage development as additional works/levees and amalgamation of existing approvals (90CW800306, 90CW800427 and 90CW800541). (New approval) (Ref: 90CW811052).

Any inquiries should be directed to (02) 6799 6621. Written objections, from any local occupier or statutory authority, specifying grounds and how their interests are affected, must be lodged with DPI Water, PO Box 382, Narrabri NSW 2390 within 28 days of this publication.

ROBERT ALBERT
Water Regulation Officer
Department of Primary Industries (DPI) Water

Other Government Notices

ASSOCIATIONS INCORPORATION ACT 2009

Cancellation of Incorporation Pursuant to Section 74

Take notice that the incorporation of the following associations is cancelled by this notice pursuant to section 74 of the *Associations Incorporation Act 2009*.

CITY OF SYDNEY TENPIN BOWLING ASSOCIATION INCORPORATED	Y2818310
DISTRICT RENTA SCOOTER INCORPORATED	INC9896072
HIGHLANDS WRESTLING CLUB INCORPORATED	Y2043402
INLAND ELITE DAIRY NETWORK INCORPORATED	INC9887757
LAKE MACQUARIE CLIMATE ACTION (LMCA) INCORPORATED	INC9888125
OAKLANDS FOOTBALL CLUB INC	Y1020915
ROTARY CLUB OF REVESBY WIRRIMBIRRA INCORPORATED	INC9891944
SOUTH SUDAN CHILD FIRST EDUCATION (SSCFE) INCORPORATED	INC1300249
ST JACOBS CHARITABLE ASSOCIATION OF ASSNOUN INC	Y0837317
UNISON MULTI CULTURAL COMMUNITY CHOIR INCORPORATED	INC1200038

Cancellation is effective as at the date of gazettal.

Dated 17th day of February 2016.

ROBYNE LUNNEY
Delegate of the Commissioner
NSW Fair Trading

ASSOCIATIONS INCORPORATION ACT 2009

Cancellation of Registration pursuant to Section 76

Take notice that the registration of the following associations is cancelled by this notice pursuant to section 76 of the *Associations Incorporation Act 2009*.

2AMB-AUSTRALIAN MUSLIM BROADCASTING RADIO INCORPORATED	INC9878805
ACUPUNCTURE ASSOCIATION OF CHIROPRACTORS AND OSTEOPATHS INCORPORATED	INC9875732
APPLE TREE FLAT LANDCARE GROUP INC ORPORATED	Y2567602
AURIEL STEINER SCHOOL, HASTINGS VALLEY INC	INC9894256

AUSTRALIAN BUSINESS MERCHANTS ASSOCIATION INCORPORATED	INC9896857
AUSTRALIAN COLLISION REPAIRERS ASSOCIATION INCORPORATED	INC9897014
AUSTRALIAN DRUZE AID INCORPORATED	INC9882853
AUSTRALIAN MACEDONIAN PENSIONERS ASSOCIATION "MACEDONIA" INCORPORATED	INC9884949
BALLINA COASTAL COUNTRY MUSIC FESTIVAL INCORPORATED	INC9895206
BREAK A LEG INCORPORATED	INC9888310
BRUNSWICK VALLEY JUNIOR CRICKET ASSOCIATION INCORPORATED	Y2568648
BYRON SHIRE BICYCLE USER GROUP INCORPORATED	INC9883370
C.M.A. CHARITABLE ASSOCIATION INCORPORATED	Y2507920
CANOWINDRA SOFTBALL CLUB INCORPORATED	Y2318335
CO SO PHUOC THIEN BANG NSW SOUTH WALES INCORPORATED	INC9879797
COFFS COAST REGIONAL DISABILITY ASSOCIATION INCORPORATED	INC9897144
COOLATAI PONY CLUB INCORPORATED	Y2013022
DIRECT DEBIT BILLING ASSOCIATION INCORPORATED	INC9897025
DIVE FRONTIER AUSTRALIA INCORPORATED	INC9885108
DOG WALKERS AND PROFESSIONAL PET MINDERS ASSOCIATION (D.A.P.P.A.) INCORPORATED	Y2911620
DOUBLE BAY TRADERS ASSOCIATION INCORPORATED	INC9881707
FOLLY PARK RESIDENTS GROUP INCORPORATED	INC1401189
FRIENDS OF BONDI BEACH INCORPORATED	INC1401389
FRIENDS OF SUPERNOVA INC	Y0413945
FRIENDS OF TSOCHEN AUSTRALIA INCORPORATED	INC9880515

GEURIE TENNIS CLUB INCORPORATED	Y2231647	OSBORNE CRICKET CLUB INCORPORATED	INC9882577
GRENFELL AND DISTRICT FISHING CLUB INCORPORATED	Y2446912	OTFORD TENNIS CLUB ASSOCIATION INCORPORATED	Y2362039
GUNARGARANG ROTARACT CLUB INCORPORATED	INC9884874	PATERSON ALLYN VALLEY LANDCARE GROUP INC	Y1522002
HASTINGS ORGANIC GROUP INCORPORATED	Y1891942	PERSIAN MUSIC AND POETRY ORGANISATION SINCE 1986 INCORPORATED	INC9881418
HILLS SHIRE SPORT INCORPORATED	INC9882300	PHILLIPINE HEALTH CARE ASSOCIATION-AUSTRALIA INCORPORATED	INC9882616
HUMULA COMMUNITY DEVELOPMENT NETWORK INCOR	INC9877114	PROJECT PLANET INCORPORATED	INC9881557
IDARA TANZEEM-UL-ISLAM SYDNEY N.S.W. AUSTRALIA INC	Y1118400	RACEVIEW TENNIS CLUB INC	Y1661621
ISLAMIC ASSOCIATION OF AUBURN INCORPORATED	INC9882459	SHOALHAVEN SEAHAWKS INCORPORATED	INC3436673
LAKE MACQUARIE UNIQUE ACCOMMODATION INCORPORATED	Y2406634	SHOALHAVEN TREE OF KNOWLEDGE KOORI MEN & BOYS NETWORK INCORPORATED	INC9887747
LAS TABLAS THEATRE GROUP INCORPORATED	INC9885748	SPIRITUAL EMERGENCE NETWORK AUSTRALIA INCORPORATED	Y3044001
LOWER MURRUMBIDGEE CATCHMENT LANDCARE NETWORK INCORPORATED	Y2619905	SRI LANKA ARTS COUNCIL OF AUSTRALIA INCORPORATED	Y2642718
MACLEAY SENIOR CITIZENS HOMES INC	Y0696306	SWANHAVEN PROGRESS ASSOCIATION INCORPORATED	INC9878059
MADATT – FOR HUMANS, BY HUMANS INCORPORATED	INC9897786	TERRACE SQUASH CLUB INCORPORATED	INC9878793
MAHARLIKA RIDERS SYDNEY INCORPORATED	INC9888456	TOUKLEY LAKE CARE INCORPORATED	INC9885500
MARULAN BUSINESS AND TOURISM ASSOCIATION INCORPORATED	INC9881803	TURKISH ART AND CULTURAL SOCIETY INCORPORATED	INC9883015
MPK DRAGONS INC	INC9882948	UNSW FINANCE SOCIETY INCORPORATED	INC9882917
N.S.W QUAD BIKE CLUB INCORPORATED	INC9889256	VALLEY PETANQUE CLUB INC	INC9884206
NATIONAL HORSE FESTIVAL OF WAGGA WAGGA INCORPORATED	INC9880006	VOCATIONAL TRAINING & ASSESSMENT INCORPORATED	INC9883163
NEW SOUTH WALES SCHOOL STUDENTS' MODEL RAILWAY CLUB INCORPORATED	INC9882009	WENTWORTH LEVEE GROUP INCORPORATED	INC9885222
NEWCASTLE PRODUCTION SEDAN CLUB INCORPORATED	Y3043200	WESTERN SUBURBS BONSAI GROUP INCORPORATED	INC9874908
NORTHERN CAMPBELLTOWN COMMUNITY ACTION GROUP INCORPORATED	INC9884163	YALGOGRIN NORTH ASSOCIATION INC	Y0417247
NSW LIBERAL STUDENTS ASSOCIATION INCORPORATED	INC9878613		
OKINAWAN UECHI-RYU KARATE DO AUSTRALIA INCORPORATED	Y2994922		

Cancellation is effective as at the date of gazettal.

Dated this 19th day of February 2016

CHRISTINE GOWLAND
 Delegate of the Commissioner
 NSW Fair Trading

GEOGRAPHICAL NAMES ACT 1966

ERRATUM

In the notice referring to the assignment of the name *Mortdale Anzac Park* in the Hurstville Local Government Area, *NSW Government Gazette* of 8th January 2016, folio 17, the reserve name is incorrectly stated. The correct reserve name is *Mortdale Memorial Park*. This notice corrects that error.

The position and extent for this feature is recorded and shown in the Geographical Names Register of New South Wales, which can be viewed on the Geographical Names Board internet site at www.gnb.nsw.gov.au.

D MOONEY
Chairman
Geographical Names Board

PESTICIDES REGULATION 2009

Notice of Finalisation of a Pesticide Use Notification Plan for TAFE NSW Northern Sydney Institute

TAFE NSW Northern Sydney Institute has prepared a Pesticide Use Notification Plan in accordance with the requirements of Part 5 of the *Pesticides Regulation 2009*.

The Plan outlines how TAFE NSW Northern Sydney Institute will notify the community of pesticide applications it makes to public places under the ownership, control or management by TAFE NSW Northern Sydney Institute.

The Plan is available on the TAFE NSW Northern Sydney Institute website at <http://www.nsi.tafensw.edu.au/About/NSIEnvironment.aspx>. Copies of the Pesticide Use Notification Plan can also be obtained from the Institute Office, 213 Pacific Highway, St Leonards NSW 2065, or from any college of TAFE NSW Northern Sydney Institute.

RURAL FIRES ACT 1997

Local Bush Fire Danger Period Temporary Variation

Pursuant to section 82 of the *Rural Fires Act 1997*, as amended, the Commissioner of the NSW Rural Fire Service, following consultation with the local stakeholders, declares the following Local Bush Fire Danger Period Temporary Variation:

Area of Variation:

Gloucester Shire Council
Great Lakes Council

The Local Bush Fire Danger period has been revoked for the period commencing 1 March until 31 March 2016.

During this period permits pursuant to section 87 of the *Rural Fires Act 1997*, as amended, will not be required for the lighting of fire for the purposes of land clearance or fire breaks.

Dated: 11 February 2016

ROB ROGERS AFSM
Deputy Commissioner
Executive Director, Operations
Delegate

RURAL FIRES ACT 1997

Local Bush Fire Danger Period Temporary Variation

Pursuant to section 82 of the *Rural Fires Act 1997*, as amended, the Commissioner of the NSW Rural Fire Service, following consultation with the local stakeholders, declares the following Local Bush Fire Danger Period Temporary Variation:

Area of Variation:

Greater Taree City Council
Port Macquarie-Hastings Council

The Local Bush Fire Danger period has been revoked for the period commencing 22 February until 31 March 2016.

During this period permits pursuant to section 87 of the *Rural Fires Act 1997*, as amended, will not be required for the lighting of fire for the purposes of land clearance or fire breaks.

Dated: 11 February 2016

ROB ROGERS AFSM
Deputy Commissioner
Executive Director, Operations
Delegate

COUNCIL NOTICES

ARMIDALE DUMARESQ COUNCIL

ROADS ACT 1993

Naming of Roads

Notice is hereby given that Armidale Dumaresq Council, pursuant to section 162 of the *Roads Act 1993*, has officially named the road(s) as shown hereunder:

Name	Locality
BONA VISTA ROAD	Armidale

Description

To rename Kearney Street to Bona Vista Road, between the current Bona Vista Road and Kurrawatha Avenue.

GLENN WILCOX, General Manager, Armidale Dumaresq Council, PO Box 75A, Armidale 2350
GNB Ref: 0004 [8411]

BEGA VALLEY SHIRE COUNCIL

ERRATUM

In the notice referring to the Naming of Public Roads in the Bega Local Government Area, *NSW Government Gazette* of 14 January 2000, folio 320, the road name Tarlingtons Lane was incorrectly spelt. The correct spelling for this road name is Tarlintons Lane. This notice corrects that error. [8412]

BYRON SHIRE COUNCIL

ROADS ACT 1993

Naming of Roads

Notice is hereby given that Byron Shire Council, pursuant to section 162 of the *Roads Act 1993*, has officially named the road(s) as shown hereunder:

Name	Locality
ARROW HEAD LANE	Bangalow

Description

Arrow Head Lane, formerly Local Road "E" runs parallel and to the East of the upgraded Pacific Highway, between Byron Bay Road and Ballina Road. (temporarily referred to as Lincoln Road)

KEN GAINGER, General Manager, Byron Shire Council, 70-90 Station Street, Mullumbimby 2482
GNB Ref: 0025 [8413]

CAMPBELLTOWN CITY COUNCIL

ROADS ACT 1993

Naming of Roads

Notice is hereby given that Campbelltown City Council, pursuant to section 162 of the *Roads Act 1993*, has officially named the road(s) as shown hereunder:

Name	Locality
FLEMING DRIVE	Campbelltown

Description

A new road in Stages 2 and 3 of the Western Sydney University Campbelltown Residential Project

Name	Locality
EHRlich STREET	Campbelltown

Description

A new road in Stages 2 and 3 of the Western Sydney University Campbelltown Residential Project

Name	Locality
EDDINGTON ROAD	Campbelltown

Description

A new road in Stages 2 and 3 of the Western Sydney University Campbelltown Residential Project

Name	Locality
CURIE ROAD	Campbelltown

Description

A new road in Stages 2 and 3 of the Western Sydney University Campbelltown Residential Project

Name	Locality
TURING STREET	Campbelltown

Description

A new road in Stages 2 and 3 of the Western Sydney University Campbelltown Residential Project

Name	Locality
MAHONEY DRIVE	Campbelltown

Description

A new road in Stages 2 and 3 of the Western Sydney University Campbelltown Residential Project

Name	Locality
KNOX STREET	Campbelltown
Description	
A new road in Stages 2 and 3 of the Western Sydney University Campbelltown Residential Project	
LINDY DEITZ, General Manager, Campbelltown City Council, PO Box 57, Campbelltown 2560	
GNB Ref: 0023	[8414]

DENILIQUIN COUNCIL

ROADS ACT 1993

Naming of Roads

Notice is hereby given that Deniliquin Council, pursuant to section 162 of the *Roads Act 1993*, has officially named the road(s) as shown hereunder:

Name	Locality
SANDHURST LANE	Deniliquin
Description	
The private road branches of Boggy Creek Road, Deniliquin and the starting co-ordinates are E311545.294 N6069435.205 for a length of 1.188km ending with the co-ordinates E311293.685 N6068343.816	
DES BILSKE, General Manager, Deniliquin Council, 1 Civic Place, PO Box 270, Deniliquin 2710	
GNB Ref: 0031	[8415]

GUNDAGAI SHIRE COUNCIL

ERRATUM

The following notice replaces one published in *NSW Government Gazette* No 4 of 22 January 2016, page 83.

LOCAL GOVERNMENT ACT 1993

LAND ACQUISITION (JUST TERMS COMPENSATION) ACT 1991

Notice of Compulsory Acquisition of Land

Gundagai Shire Council declares with the approval of His Excellency the Governor that the land described in the Schedule below, excluding any mines or deposits of minerals in the land, is acquired by compulsory process in accordance with the provisions of the *Land Acquisition (Just Terms Compensation) Act 1991* for a waste transfer station.

Dated at Gundagai this 19 day of February 2016.

PHILLIP McMURRAY, General Manager,

Schedule

Lot 1 DP 1205780 [8416]

GWYDIR SHIRE COUNCIL

LOCAL GOVERNMENT ACT 1993

LAND ACQUISITION (JUST TERMS COMPENSATION) ACT 1991

Notice of Compulsory Acquisition of Land

Gwydir Shire Council declares with the approval of His Excellency the Governor that the land described in the Schedule below, excluding any mines or deposits of minerals in the land, is acquired by compulsory process in accordance with the provisions of the *Land Acquisition (Just Terms Compensation) Act 1991* for a primary industry trade training centre.

Dated at Bingara this 17th day of February 2016.

MAX EASTCOTT, General Manager

Schedule

Lot 1 DP 1156411 [8417]

PORT MACQUARIE-HASTINGS COUNCIL

ROADS ACT 1993

Naming of Roads

Notice is hereby given that Port Macquarie-Hastings Council, pursuant to section 162 of the *Roads Act 1993*, has officially named the road(s) as shown hereunder:

Name	Locality
BENJAMIN CLOSE	Sancrox

Description

Runs North from Frogs Road for an approximate distance of 120 metres

CRAIG SWIFT-MCNAIR, General Manager, Port Macquarie-Hastings Council, PO Box 84, Port Macquarie 2444

GNB Ref: 0029 [8418]

QUEANBEYAN CITY COUNCIL

Notice in Accordance with s116 of the Roads Act 1993

Notice in accordance with s116 (2) and s116 (3) of the *Roads Act 1993* is hereby provided that the Council intends to apply to the Roads and Maritime Service (NSW) to prohibit vehicular access to roads within DP 15764 and DP 15222 (Curtis Estate) by erecting notices and barriers at the eastern end of the constructed section of Ellerton Drive and Capitol Avenue.

Interested parties are invited to make submissions or comments in respect of the proposal that will be considered by the Queanbeyan Local Traffic Committee as part of a report on the matter.

Details of the proposal are on display at the Council Customer Service Centre.

Any submissions or comments should be submitted to the General Manager, Queanbeyan City Council, PO Box 90, Queanbeyan NSW 2620 or email council@qcc.nsw.gov.au by 4pm on Friday 19 March 2016.

PETER TEGART, General Manager [8419]

THE HILLS SHIRE COUNCIL

LOCAL GOVERNMENT ACT 1993

LAND ACQUISITION (JUST TERMS
COMPENSATION) ACT 1991

Notice of Compulsory Acquisition of Land

The Hills Shire Council declares with the approval of His Excellency the Governor that the land described in the schedule below, excluding only those mines or deposits of minerals in the land expressly reserved to the Crown, is acquired by compulsory process in accordance with the *Land Acquisition (Just Terms Compensation) Act 1991* for public recreation.

Dated at Baulkham Hills this Nineteenth day of February 2016

DAVE WALKER – General Manager

Schedule 1

Lot 44 DP 224917 [8420]

THE HILLS SHIRE COUNCIL

ROADS ACT 1993

Naming of Roads

Notice is hereby given that The Hills Shire Council, pursuant to section 162 of the *Roads Act 1993*, has officially named the road(s) as shown hereunder:

Name	Locality
JAMES GRIEVE AVENUE	Kellyville

Description

Road renaming from GRIEVE AVENUE to JAMES GRIEVE AVENUE the existing & proposed sections of public road commencing from the intersection of Fairway Drive through to the future road of Rosetta Crescent.

DAVE WALKER, General Manager, The Hills Shire Council,
3 Columbia Court, Baulkham Hills 2153

GNB Ref: 0030 [8421]

THE HILLS SHIRE COUNCIL

ROADS ACT 1993

Section 10

Notice is hereby given that The Hills Shire Council dedicates the land described in the schedule below as public road under section 10 of the *Roads Act 1993*.

General Manager, The Hills Shire Council, 3 Columbia Court,
Baulkham Hills NSW 2153

Schedule

All that piece or parcel of land known as Lot 4 in DP 1208794 in The Hills Shire Council, Parish of Castle Hill, County of Cumberland, and as described in Folio Identifier 4/1208794

[8422]

WALCHA COUNCIL

ERRATUM

LOCAL GOVERNMENT ACT 1993

LAND ACQUISITION (JUST TERMS
COMPENSATION) ACT 1991

Notice of Compulsory Acquisition of Land

The notice appearing in the *New South Wales Government Gazette* No 3 of 15 January 2016, folio 51, by Walcha Council purporting to compulsorily acquire Crown Lands was published in error. This erratum notice revokes that notice.

JOHN O'HARA, General Manager, Walcha Council,
2w Hamilton St, Walcha NSW 2354 [8423]

PRIVATE ADVERTISEMENTS

COMPANY NOTICES

NOTICE OF FINAL GENERAL MEETING

LINHAR PTY LIMITED (In Voluntary Liquidation)
ACN 001 235 516

In accordance with section 509 of the Corporations Act notice is hereby given that the Final General Meeting of the abovenamed Company will be held at 2/131 Clarence Street, Sydney NSW on 23rd March 2016 at 10.00 am for the purpose of having laid before it by the liquidator an account showing how the winding up has been conducted and the manner in which the assets of the company have been distributed and a hearing of an explanation of the account by the liquidator and to authorise the Liquidator to destroy all books and records of the Company on completion of all duties.

Dated 16th February 2016

F MacDONALD, Liquidator, c/- K. B. Raymond & Co,
Level 2, 131 Clarence Street, Sydney NSW 2000. [8424]