



# *Government Gazette*

of the State of

New South Wales

**Number 84**

**Friday, 21 October 2016**

---

The *New South Wales Government Gazette* is the permanent public record of official notices issued by the New South Wales Government. It also contains local council and other notices and private advertisements.

The Gazette is compiled by the Parliamentary Counsel's Office and published on the NSW legislation website ([www.legislation.nsw.gov.au](http://www.legislation.nsw.gov.au)) under the authority of the NSW Government. The website contains a permanent archive of past Gazettes.

To submit a notice for gazettal – see [Gazette Information](#).

# PARLIAMENT

## ACT OF PARLIAMENT ASSENTED TO

Legislative Council Office Sydney 18 October 2016

It is hereby notified, for general information, that His Excellency the Governor has, in the name and on behalf of Her Majesty, this day assented to the undermentioned Acts passed by the Legislative Council and Legislative Assembly of New South Wales in Parliament assembled, viz.:

Act No 47, 2016 – An Act to amend the *Crimes (Administration of Sentences) Act 1999*, the *Summary Offences Act 1988* and the regulations under those Acts in relation to Visiting Magistrates, the powers of correctional officers in places of detention and the disclosure and sharing of information; and for other purposes. [**Crimes (Administration of Sentences) Amendment Bill 2016**]

Act No 48, 2016 – An Act to amend the *Industrial Relations Act 1996* and certain other legislation to abolish the Industrial Court and transfer its functions and reconstitute the Industrial Relations Commission; to repeal and amend certain legislation consequentially; and for other purposes. [**Industrial Relations Amendment (Industrial Court) Bill 2016**]

DAVID BLUNT  
Clerk of the Parliaments

## ACTS OF PARLIAMENT ASSENTED TO

Legislative Assembly Office, Sydney 18 October 2016

It is hereby notified, for general information, that His Excellency the Governor, has, in the name and on behalf of Her Majesty, this day assented to the under mentioned Acts passed by the Legislative Assembly and Legislative Council of New South Wales in Parliament assembled, viz.:

Act No 49 — An Act to amend the *Building Professionals Act 2005* with respect to the provision and exchange of information about the regulation, certification and statutory insurance of building work. [**Building Professionals Amendment (Information) Bill**]

Act No 50 — An Act to amend the *Board of Studies, Teaching and Educational Standards Act 2013*, the *Education Act 1990* and the *Teacher Accreditation Act 2004* with respect to the constitution and functions of the NSW Education Standards Authority; to make further provision with respect to the registration of non-government schools and the accreditation of teachers; and for other purposes. [**Education and Teaching Legislation Amendment Bill**]

Act No 51 — An Act to establish the Social and Affordable Housing NSW Fund for the purpose of providing funding for the delivery of social and affordable housing. [**Social and Affordable Housing NSW Fund Bill**]

Act No 52 — An Act to repeal the *Commercial Agents and Private Inquiry Agents Act 2004* and to amend the *Fair Trading Act 1987* with respect to the regulation of persons carrying out debt collection, repossessions and process serving. [**Fair Trading Amendment (Commercial Agents) Bill**]

HELEN MINNICAN  
Acting Clerk of the Legislative Assembly

# GOVERNMENT NOTICES

## Appointments

### ABORIGINAL LAND RIGHTS ACT 1983

#### NOTICE

I, the Honourable Leslie Williams MP, Minister for Aboriginal Affairs, following approval by the New South Wales Aboriginal Land Council (NSWALC), do, by this notice pursuant to section 222 (1) of the *Aboriginal Land Rights Act 1983* (the Act), appoint Mr Terry LAWLER as Administrator to the Awabakal Local Aboriginal Land Council for a period of six (6) calendar months. During the period of his appointment, the Administrator will have all of the functions of the Awabakal Local Aboriginal Land Council as specified in sections 52 and 52G of the Act but subject to section 230 of the Act, and any other duties as specified by the agreed terms of appointment. The Administrator's remuneration and expenses are not to exceed \$10,000 excluding GST per month, without the prior approval of NSWALC. The Administrator's remuneration may include fees payable for the services of other personnel within the Administrator's firm who provide services as agents of the Administrator.

Signed and sealed this 13th day of October 2016

The Hon LESLIE WILLIAMS, MP  
Minister for Aboriginal Affairs

GOD SAVE THE QUEEN

### ABORIGINAL LAND RIGHTS ACT 1983

#### NOTICE

I, the Honourable Leslie Williams MP, Minister for Aboriginal Affairs, following approval by the New South Wales Aboriginal Land Council (NSWALC), do, by this notice pursuant to section 222 (1) of the *Aboriginal Land Rights Act 1983* (the Act), appoint Mr Andrew BOWCHER as Administrator to the Ivanhoe Local Aboriginal Land Council for a period of three (3) calendar months. During the period of his appointment, the Administrator will have all of the functions of the Ivanhoe Local Aboriginal Land Council as specified in sections 52 and 52G of the Act but subject to section 230 of the Act, and any other duties as specified by the agreed terms of appointment. The Administrator's remuneration and expenses are not to exceed \$60,000, excluding GST, without the prior approval of NSWALC. The Administrator's remuneration may include fees payable for the services of other personnel within the Administrator's firm who provide services as agents of the Administrator.

Signed and sealed this 11th day of October 2016

The Hon LESLIE WILLIAMS, MP  
Minister for Aboriginal Affairs

GOD SAVE THE QUEEN

### CONSTITUTION ACT 1902

Ministerial Arrangements for the Minister for Ageing,  
Minister for Disability Services, and Minister for  
Multiculturalism

Pursuant to section 36 of the *Constitution Act 1902*, His Excellency the Governor, with the advice of the Executive Council, has authorised the Honourable B R Hazzard MP to act for and on behalf of the Minister for Ageing, Minister for Disability Services, and Minister for Multiculturalism for the period from 23 October to 26 October 2016, inclusive.

Dated: 19 October 2016

MIKE BAIRD, MP  
Premier

### CONSTITUTION ACT 1902

Ministerial Arrangements for the Minister for Planning

Pursuant to section 36 of the *Constitution Act 1902*, His Excellency the Governor, with the advice of the Executive Council, has authorised the Honourable M R Speakman SC MP to act for and on behalf of the Minister for Planning for the period from 24 October to 29 October 2016, inclusive.

Dated: 19 October 2016

MIKE BAIRD, MP  
Premier

## Planning and Environment Notices

### HERITAGE ACT 1977

Notice of Listing on the State Heritage Register  
under Section 37 (1) (b)

The Glass House  
80 The Bulwark, Castlecrag18

SHR No 1981

In pursuance of section 37 (1) (b) of the *Heritage Act 1977* (NSW), the Heritage Council gives notice that the item of environmental heritage specified in Schedule “A” has been listed on the State Heritage Register in accordance with the decision of the Minister for Heritage made on 13 September 2016 to direct the listing. This listing applies to the curtilage or site of the item, being the land described in Schedule “B”.

HERITAGE COUNCIL OF NEW SOUTH WALES

#### Schedule “A”

The item known as The Glass House, situated on the land described in Schedule “B”.

#### Schedule “B”

All those pieces or parcels of land known Lot 257 DP 19290 in Parish of Willoughby, County of Cumberland shown on the plan catalogued HC 2882 in the office of the Heritage Council of New South Wales.

### HERITAGE ACT 1977

Notice of Listing on the State Heritage Register  
under Section 37 (1) (b)

Goldfinders Inn Group  
164 Old Bells Line of Road Kurrajong

SHR No 1978

In pursuance of section 37 (1) (b) of the *Heritage Act 1977* (NSW), the Heritage Council gives notice that the item of environmental heritage specified in Schedule “A” has been listed on the State Heritage Register in accordance with the decision of the Minister for Heritage made on 1 July 2016 to direct the listing. This listing applies to the curtilage or site of the item, being the land described in Schedule “B”.

HERITAGE COUNCIL OF NEW SOUTH WALES

#### Schedule “A”

The item known as the Goldfinders Inn Group, situated on the land described in Schedule “B”.

#### Schedule “B”

All those pieces or parcels of land known as Lot 123 DP 1063011 in Parish of Kurrajong, County of Cook shown on the plan catalogued HC 2856 in the office of the Heritage Council of New South Wales.

### HERITAGE ACT 1977

Notice of Listing on the State Heritage Register  
under Section 37 (1) (b)

The Greatest Wonder of the World and the American  
Tobacco Warehouse and Fancy Goods Emporium  
123–125 Mayne Street, Gulgong

SHR No 01983

In pursuance of section 37 (1) (b) of the *Heritage Act 1977* (NSW), the Heritage Council gives notice that the item of environmental heritage specified in Schedule “A” has been listed on the State Heritage Register in accordance with the decision of the Minister for Heritage made on 5 September 2016 to direct the listing. This listing applies to the curtilage or site of the item, being the land described in Schedule “B”.

HERITAGE COUNCIL OF NEW SOUTH WALES

#### Schedule “A”

The item known as the Greatest Wonder of the World and American Tobacco Warehouse and Fancy Goods Emporium, situated on the land described in Schedule “B”.

#### Schedule “B”

All those pieces or parcels of land known as Lot 1 DP 400599 in Parish of Guntawang, County of Phillip shown on the plan catalogued HC 2910 in the office of the Heritage Council of New South Wales.

### HERITAGE ACT 1977

Notice of Listing on the State Heritage Register  
under section 37 (1) (b)

Old Wentworth Gaol  
112 Beverley Street Wentworth

SHR No 1982

In pursuance of section 37 (1) (b) of the *Heritage Act 1977* (NSW), the Heritage Council gives notice that the item of environmental heritage specified in Schedule “A” has been listed on the State Heritage Register in accordance with the decision of the Minister for Heritage made on 25 August 2016 to direct the listing. This listing applies to the curtilage or site of the item, being the land described in Schedule “B”.

HERITAGE COUNCIL OF NEW SOUTH WALES

#### Schedule “A”

The item known as the Old Wentworth Gaol, situated on the land described in Schedule “B”.

#### Schedule “B”

All those pieces or parcels of land known as Lot 90 DP 756994 in Parish of Wentworth, County of Wentworth shown on the plan catalogued HC 2893 in the office of the Heritage Council of New South Wales.

**HERITAGE ACT 1977**

Order under Section 57 (2) to Grant Site Specific Exemptions from Approval

Old Wentworth Gaol  
112 Beverley Street, Wentworth

SHR No 01982

I, the Minister for Heritage, on the recommendation of the Heritage Council of New South Wales, in pursuance of section 57 (2) of the *Heritage Act 1977*, do, by this my order, grant an exemption from section 57 (1) of that Act in respect of the engaging in or carrying out of any activities described in Schedule “C” by the owner, mortgagee or lessee of the land described in Schedule “B” on the item described in Schedule “A”.

Sydney, 25th Day of August 2016

The Hon MARK SPEAKMAN, SC MP  
Minister for Heritage

**Schedule “A”**

The item known as Old Wentworth Gaol, situated on the land described in Schedule “B”.

**Schedule “B”**

All those pieces or parcels of land known as Lot 90 DP 756994 in Parish of Wentworth, County of Wentworth shown on the plan catalogued HC 2893 in the office of the Heritage Council of New South Wales.

**Schedule “C”**

**1. Existing flood levee**

All works including construction, excavation, and filling associated with the maintenance or emergency activities on the flood levee and margins situated on the western boundary of the curtilage within Lot 90 of DP 756994 and in the registered easement for the levee within DP 1169679.

---

**HERITAGE ACT 1977**

Notice of Listing on the State Heritage Register  
under Section 37 (1) (b)

Thurlow House  
9 Stuart Crescent Blakehurst

SHR No 1980

In pursuance of section 37 (1) (b) of the *Heritage Act 1977 (NSW)*, the Heritage Council gives notice that the item of environmental heritage specified in Schedule “A” has been listed on the State Heritage Register in accordance with the decision of the Minister for Heritage made on 25 August 2016 to direct the listing. This listing applies to the curtilage or site of the item, being the land described in Schedule “B”.

HERITAGE COUNCIL OF NEW SOUTH WALES

**Schedule “A”**

The item known as the Thurlow House, situated on the land described in Schedule “B”.

**Schedule “B”**

All those pieces or parcels of land known as Lot D of DP 346635 in Parish of St George, County of Cumberland shown on the plan catalogued HC 2900 in the office of the Heritage Council of New South Wales.

---

**HERITAGE ACT 1977**

Notice of Listing on the State Heritage Register  
under Section 37 (1) (b)

Valley Heights Steam Tram Rolling Stock  
17B Tusculum Rd, Valley Heights

SHR No 1977

In pursuance of section 37 (1) (b) of the *Heritage Act 1977 (NSW)*, the Heritage Council gives notice that the item of environmental heritage specified in Schedule “A” has been listed on the State Heritage Register in accordance with the decision of the Minister for Heritage made on 1 July 2016 to direct the listing. This listing applies to the curtilage or site of the item, being the land described in Schedule “B”.

HERITAGE COUNCIL OF NEW SOUTH WALES

**Schedule “A”**

The item known as Valley Heights Steam Tram Rolling Stock, located at 17B Tusculum Road, Valley Heights, consisting of:

- a. Steam Tram Motor 103A;
- b. Trailer Car 93B; and
- c. Trailer Car 72B.

---

## Roads and Maritime Notices

---

### MARINE SAFETY ACT 1998

Section 12 (2)

Marine Notice

Regulation of Vessels – Moving Exclusion Zone

#### Location

Sydney Harbour – Woolwich to Cockle Bay, Darling Harbour

#### Duration

8:00am to 10:00am Sunday 23 October 2016

#### Detail

The Australian Boat Race 2016 will be conducted on the waters of Sydney Harbour between Woolwich and Darling Harbour during the above times.

Vessel operators must keep a proper lookout and keep well clear of competing craft and support vessels.

An **EXCLUSION ZONE** is specified during the event, and will be created 600 metres ahead and 200 metres to the sides and stern of the competing rowing vessels. The exclusion zone will surround and move with the competing vessels over the entirety of the course.

Four races are scheduled to start at approximately 8:20am, 8:30am, 9:00am and 9:40am, and will consist of two 'racing eight' rowing vessels and associated support vessels.

Unauthorised vessels and persons are strictly prohibited from entering the moving exclusion zone, which will be patrolled by Roads and Maritime and Water Police vessels.

Penalties may apply (section 12 (5) – *Marine Safety Act 1998*)

For full details visit the Roads and Maritime Services website – [www.rms.nsw.gov.au/maritime](http://www.rms.nsw.gov.au/maritime)

Marine Notice SE0216

Date: 18 October 2016

ANGUS MITCHELL

Executive Director

NSW Maritime

Delegate

---

### ROADS ACT 1993

#### LAND ACQUISITION (JUST TERMS COMPENSATION) ACT 1991

Notice of Compulsory Acquisition of Land at  
Bagotville in the Ballina Shire Council Area

Roads and Maritime Services by its delegate declares, with the approval of His Excellency the Lieutenant-Governor, that the land described in the schedule below is acquired by compulsory process under the provisions of the *Land Acquisition (Just Terms Compensation) Act 1991* for the purposes of the *Roads Act 1993*.

K DURIE

Manager, Compulsory Acquisition & Road Dedication

Roads and Maritime Services

### Schedule

All that piece or parcel of land situated in the Ballina Shire Council area, Parish of Broadwater and County of Rous, shown as Lot 2 Deposited Plan 1222557, being part of the land in Certificate of Title 1/787102.

The land is said to be in the possession of Varoli Pty Ltd (registered proprietor) and McGeary Bros Pty Ltd (reputed quarry operator).

(RMS Papers: SF2015/173848; RO SF2013/018806)

## Mining and Petroleum Notices

Notice is given that the following applications have been received:

### EXPLORATION LICENCE APPLICATIONS

(T16-1125)

No 5365, ARDEA RESOURCES PTY LTD (ACN 137 889 279), area of 100 units, for Group 1, dated 5 October 2016. (Orange Mining Division).

(T16-1126)

No 5366, WILLIAM KEITH GARDNER, ANNA HANSON, CAMPBELL HANSON, ROGER HANSON AND SUE HANSON, area of 64 units, for Group 1, dated 5 October 2016. (Cobar Mining Division).

(T16-1127)

No 5367, KENEX PTY LTD, area of 24 units, for Group 1, dated 6 October 2016. (Wagga Wagga Mining Division).

(T16-1128)

No 5368, RIMFIRE PACIFIC MINING N.L. (ACN 006 911 744), area of 32 units, for Group 1, dated 6 October 2016. (Orange Mining Division).

(T16-1129)

No 5369, ARDEA RESOURCES PTY LTD (ACN 137 889 279), area of 67 units, for Group 1, dated 7 October 2016. (Orange Mining Division).

(T16-1130)

No 5370, JERVOIS MINING LIMITED (ACN 007 626 575), area of 6 units, for Group 1, dated 11 October 2016. (Orange Mining Division).

(T16-1131)

No 5371, EAST COAST TIN PTY LTD (ACN 162 959 300), area of 90 units, for Group 1, dated 11 October 2016. (Inverell Mining Division).

(T16-1132)

No 5372, EAST COAST TIN PTY LTD (ACN 162 959 300), area of 90 units, for Group 1, dated 11 October 2016. (Inverell Mining Division).

(T16-1133)

No 5373, BACCHUS RESOURCES PTY LTD (ACN 606 340 872), area of 88 units, for Group 1, dated 12 October 2016. (Cobar Mining Division).

(T16-1134)

No 5374, ARDEA EXPLORATION PTY LTD (ACN 137 889 279), area of 79 units, for Group 1, dated 12 October 2016. (Orange Mining Division).

The Hon ANTHONY ROBERTS, MP  
Minister for Industry, Resources and Energy

Notice is given that the following applications have been granted:

### EXPLORATION LICENCE APPLICATION

(T16-1062)

No 5306, now Exploration Licence No 8470, PROVIDENCE METALS PTY LTD (ACN 612 933 981), County of Clarendon, Map Sheet (8427, 8428), area of 91 units, for Group 1, dated 6 October 2016, for a term until 6 October 2021.

### MINING LEASE APPLICATION

(T11-0348)

Orange No 12, now Mining Lease No 3 (Act 1992), PRIMELIME (NSW) PTY LTD (ACN 604 773 935), Parish of Bowan, County of Ashburnham, Map Sheet (8631-2-N), area of 100.1 hectares, to mine for limestone, dated 22 July 2016, for a term until 22 July 2037.

The Hon ANTHONY ROBERTS, MP  
Minister for Industry, Resources and Energy

Notice is given that the following applications have been withdrawn:

### EXPLORATION LICENCE APPLICATIONS

(T15-1033)

No 5164, FIRST STATE PTY LIMITED (ACN 155 959 569), County of Arrawatta and County of Gough, Map Sheet (9139). Withdrawal took effect on 28 September 2016.

(T15-1034)

No 5165, FIRST STATE PTY LIMITED (ACN 155 959 569), County of Arrawatta, County of Burnett, County of Gough, County of Hardinge and County of Murchison, Map Sheet (9038, 9138). Withdrawal took effect on 28 September 2016.

(T15-1035)

No 5166, FIRST STATE PTY LIMITED (ACN 155 959 569), County of Arrawatta and County of Burnett, Map Sheet (9038, 9039). Withdrawal took effect on 28 September 2016.

(T15-1108)

No 5230, COMPLETE CRUSHING SERVICES PTY LTD (ACN 168 612 833), County of Phillip, Map Sheet (8933). Withdrawal took effect on 12 October 2016.

(T16-1039)

No 5282, EASTERN IRON LIMITED (ACN 126 678 037), County of Clive and County of Drake, Map Sheet (9339, 9340). Withdrawal took effect on 6 May 2016.

(T16-1042)

No 5285, OCHRE RESOURCES PTY LTD (ACN 112 833 351), County of Cooper, Map Sheet (8130). Withdrawal took effect on 5 August 2016.

(T16-1061)

No 5305, WHYBATON PTY LTD, County of Sandon, Map Sheet (9236, 9237). Withdrawal took effect on 14 September 2016.

(T16-1099)

No 5340, DRUMMOND WEST PTY LTD (ACN 112 104 668), County of Ashburnham and County of Gordon, Map Sheet (8631, 8632). Withdrawal took effect on 28 August 2016.

(T16-1106)

No 5347, GLENELLA QUARRY PTY LTD (ACN 117 019 155), County of Bathurst, County of Forbes, County of King and County of Monteagle, Map Sheet (8629, 8630). Withdrawal took effect on 25 August 2016.

The Hon ANTHONY ROBERTS, MP  
Minister for Industry, Resources and Energy

---

Notice is given that the following applications for renewal have been received:

(11-5127)

Exploration Licence No 5138, CENTENNIAL NEWSTAN PTY LIMITED (ACN 101 508 865), area of 1793 hectares. Application for renewal received 28 September 2016.

(12-3457)

Exploration Licence No 6140, ISOKIND PTY LIMITED (ACN 081 732 498), area of 24 units. Application for renewal received 15 October 2016.

(16-1807)

Exploration Licence No 6321, CROWL CREEK EXPLORATION LIMITED (ACN 139 933 109), area of 10 units. Application for renewal received 17 October 2016.

(14-3350)

Exploration Licence No 6479, ROCKWELL RESOURCES PTY LIMITED (ACN 107 798 998), area of 6 units. Application for renewal received 17 October 2016.

(16-1812)

Exploration Licence No 7225, PERILYA BROKEN HILL LIMITED (ACN 099 761 289), area of 2 units. Application for renewal received 19 October 2016.

(16-1795)

Exploration Licence No 7226, PEEL MINING LIMITED (ACN 119 343 734), area of 21 units. Application for renewal received 14 October 2016.

(16-1756)

Exploration Licence No 7626, ILUKA RESOURCES LIMITED (ACN 008 675 018), area of 89 units. Application for renewal received 6 October 2016.

(T11-0318)

Exploration Licence No 7977, EMC METALS AUSTRALIA PTY LTD (ACN 160 223 325), area of 12 units. Application for renewal received 14 October 2016.

(T12-1010)

Exploration Licence No 7982, SANDFIRE RESOURCES NL (ACN 105 154 185), area of 19 units. Application for renewal received 17 October 2016.

(16-1781)

Exploration Licence No 8188, CENTENNIAL SPRINGVALE PTY LIMITED (ACN 052 096 812) AND SPRINGVALE SK KORES PTY LIMITED (ACN 051 015 402), area of 835.6 hectares. Application for renewal received 11 October 2016.

(T14-1111)

Exploration Licence No 8307, PEEL (CSP) PTY LTD (ACN 600 550 141), area of 49 units. Application for renewal received 6 October 2016.

(T14-1098)

Exploration Licence No 8308, BROKEN HILL MINERALS PTY LTD (ACN 600 094 415), area of 40 units. Application for renewal received 13 October 2016.

(T14-1099)

Exploration Licence No 8309, BROKEN HILL MINERALS PTY LTD (ACN 600 094 415), area of 32 units. Application for renewal received 13 October 2016.

(T14-1100)

Exploration Licence No 8310, BROKEN HILL MINERALS PTY LTD (ACN 600 094 415), area of 65 units. Application for renewal received 13 October 2016.

(T14-1097)

Exploration Licence No 8311, BROKEN HILL MINERALS PTY LTD (ACN 600 094 415), area of 59 units. Application for renewal received 13 October 2016.

(T14-1101)

Exploration Licence No 8312, BROKEN HILL MINERALS PTY LTD (ACN 600 094 415), area of 100 units. Application for renewal received 13 October 2016.

The Hon ANTHONY ROBERTS, MP  
Minister for Industry, Resources and Energy

---

#### RENEWAL OF CERTAIN AUTHORITIES

Notice is given that the following authorities have been renewed:

(15-1473)

Exploration Licence No 6594, GLENDELL TENEMENTS PTY LIMITED (ACN 056 693 175), County of Durham, Map Sheet (9133), area of 798 hectares, for a further term until 6 July 2020. Renewal effective on and from 30 September 2016.

(16-0915)

Exploration Licence No 6789, NEO RESOURCES LIMITED (ACN 007 708 429), County of Roxburgh, Map Sheet (8831), area of 6 units, for a further term until 28 May 2018. Renewal effective on and from 21 September 2016.



(16-0983)

Exploration Licence No 7564, AUSMON RESOURCES LTD (ACN 134 358 964), Counties of Canbelego and Robinson, Map Sheet (8134, 8135), area of 4 units, for a further term until 17 June 2018. Renewal effective on and from 9 September 2016.

(T11-0087)

Exploration Licence No 7800, TARONGA MINES PTY LTD (ACN 126 854 288), Counties of Clive and Gough, Map Sheet (9239), area of 57 units, for a further term until 4 July 2017. Renewal effective on and from 30 September 2016.

(16-0981)

Exploration Licence No 8100, SCORPIO RESOURCES PTY LTD (ACN 109 158 769), Counties of Fitzroy and Gresham, Map Sheet (9337, 9338, 9437), area of 50 units, for a further term until 11 June 2019. Renewal effective on and from 9 September 2016.

(T12-1254)

Exploration Licence No 8102, THOMSON RESOURCES LTD (ACN 138 358 728), County of Cowper, Map Sheet (8137), area of 10 units, for a further term until 13 June 2019. Renewal effective on and from 9 September 2016.

(T12-1195)

Exploration Licence No 8111, GRASMONT EXPLORATION PTY LTD (ACN 158 835 968), County of Wellington, Map Sheet (8731, 8732), area of 18 units, for a further term until 28 June 2017. Renewal effective on and from 18 October 2016.

(T12-1243)

Exploration Licence No 8158, P S & G F FORWOOD PTY LTD (ACN 006 109 780), County of Gipps, Map Sheet (8231), area of 31 units, for a further term until 29 August 2017. Renewal effective on and from 1 September 2016.

The Hon ANTHONY ROBERTS, MP  
Minister for Industry, Resources and Energy

---

**REQUESTED CANCELLATION OF AUTHORITY  
AT REQUEST OF HOLDER**

Notice is given that the following authority has been requested to be cancelled:

(T15-1028)

Exploration Licence No 8415 (Act 1992), ALDERAN RESOURCES PTY LTD (ACN 165 079 201), County of Bligh and County of Napier, Map Sheet (8733, 8833, 8834), area of 52 units. Request of cancellation was received on 6 October 2016.

The Hon ANTHONY ROBERTS, MP  
Minister for Industry, Resources and Energy

**CANCELLATION OF AUTHORITY  
AT REQUEST OF HOLDER**

Notice is given that the following authority has been cancelled:

(T15-1028)

Exploration Licence No 8415, ALDERAN RESOURCES PTY LTD (ACN 165 079 201), County of Bligh and County of Napier, Map Sheet (8733, 8833, 8834), area of 52 units. Cancellation took effect on 19 October 2016.

(T15-1006)

Notice was given in error in the *New South Wales Government Gazette* dated 7 October 2016 that the following authority had a cancellation take effect on 14 June 2016. The correct notice is as follows:

Exploration Licence No 8365, BOOMERANG NATURAL RESOURCES PTY LTD (ACN 602 859 129), LEON CRESSWELL AND NORTH GOLD RESOURCES PTY LTD (ACN 145 991 144), County of Yungnulgra, Map Sheet (7436, 7437, 7535, 7536), area of 65 units. Cancellation took effect on 4 October 2016.

(T15-1006)

Notice was given in error in the *New South Wales Government Gazette* dated 7 October 2016 that the following authority had a cancellation take effect on 14 June 2016. The correct notice is as follows:

Exploration Licence No 8365, BOOMERANG NATURAL RESOURCES PTY LTD (ACN 602 859 129), LEON CRESSWELL AND NORTH GOLD RESOURCES PTY LTD (ACN 145 991 144), County of Yungnulgra, Map Sheet (7436, 7437, 7535, 7536), area of 65 units. Cancellation took effect on 4 October 2016.

The Hon ANTHONY ROBERTS, MP  
Minister for Industry, Resources and Energy

---

**TRANSFERS**

(T16-0532)

Mining Licence No 1196 (ACT 1973), Boral Bricks Pty Ltd (ACN 082 448 342), to Boral CSRBricks Pty Limited (ACN 168 794 821) County of Urana, Map Sheet (8126-4-N) area of 33.17 Hectares. Application for Transfer was received on 10 March 2016.

(T14-1902)

Mining Licence No 1445 (ACT 1992), Boral Bricks Pty Ltd (ACN 082 448 342), to Fishers Property Group Pty Ltd (ACN 168 541 455) County of Dudley, Map Sheet (9435-1-N) area of 77.27Ha. Application for Transfer was received on 13 June 2014.

(T16-0532)

Private Lands Lease No 1155 (ACT 1924), Boral Bricks Pty Ltd (ACN 082 448 342), to Boral CSR Bricks Pty Limited (ACN 168 794 821) County of Urana, Map Sheet (8126-4-N) area of 25.39 Hectares. Application for Transfer was received on 10 March 2016.

(T08-0092)

Exploration Licence No 7226, formerly held by MMG AUSTRALIA LIMITED (ACN 004 074 962) has been transferred to PEEL MINING LIMITED (ACN 119 343 734). The transfer was registered on 14 October 2016.

(T09-0176)

Exploration Licence No 7484, formerly held by MMG AUSTRALIA LIMITED (ACN 004 074 962) has been transferred to PEEL MINING LIMITED (ACN 119 343 734). The transfer was registered on 14 October 2016.

(T09-0163)

Exploration Licence No 7581, formerly held by MMG AUSTRALIA LIMITED (ACN 004 074 962) has been transferred to PEEL MINING LIMITED (ACN 119 343 734). The transfer was registered on 14 October 2016.

(16-0514)

Mining Lease No 1237 (Act 1973), formerly held by MALACHITE RESOURCES LIMITED (ACN 075 613 268) has been transferred to TOOLOOM CREEK PTY LTD (ACN 609 601 612). The transfer was registered on 1 June 2016.

(16-0514)

Mining Lease No 1238 (Act 1973), formerly held by MALACHITE RESOURCES LIMITED (ACN 075 613 268) has been transferred to TOOLOOM CREEK PTY LTD (ACN 609 601 612). The transfer was registered on 1 June 2016.

(16-0514)

Mining Lease No 1385 (Act 1992), formerly held by MALACHITE RESOURCES LIMITED (ACN 075 613 268) has been transferred to TOOLOOM CREEK PTY LTD (ACN 609 601 612). The transfer was registered on 1 June 2016.

(T02-0122)

Mining Purposes Lease No 300 (Act 1973), formerly held by ROSS SLACK-SMITH AND GENISE JANET SLACK-SMITH has been transferred to BRIAN GREGORY MARSHALL AND CHRISTINE FIONA MARSHALL. The transfer was registered on 13 October 2016.

(T02-0124)

Mining Purposes Lease No 301 (Act 1973), formerly held by ROSS SLACK-SMITH AND GENISE JANET SLACK-SMITH has been transferred to BRIAN GREGORY MARSHALL AND CHRISTINE FIONA MARSHALL. The transfer was registered on 13 October 2016.

(T13-3881)

Mining Purposes Lease No 330 (Act 1973), formerly held by ROSS SLACK-SMITH AND GENISE JANET SLACK-SMITH has been transferred to BRIAN GREGORY MARSHALL AND CHRISTINE FIONA MARSHALL. The transfer was registered on 13 October 2016.

(T02-0542)

Mining Purposes Lease No 331 (Act 1973), formerly held by ROSS SLACK-SMITH AND GENISE JANET SLACK-SMITH has been transferred to BRIAN GREGORY MARSHALL AND CHRISTINE FIONA MARSHALL. The transfer was registered on 13 October 2016.

(T13-3879)

Mining Purposes Lease No 333 (Act 1973), formerly held by ROSS SLACK-SMITH AND GENISE JANET SLACK-SMITH has been transferred to BRIAN GREGORY MARSHALL AND CHRISTINE FIONA MARSHALL. The transfer was registered on 13 October 2016.

(15-1279)

Private Lands Lease No 1236 (Act 1924), formerly held by EDMUND JOHN MULREADY AND MARGARET ANNE MULREADY has been transferred to BORAL CSR BRICKS PTY LIMITED (ACN 168 794 821). The transfer was registered on 7 September 2016.

The Hon ANTHONY ROBERTS, MP  
Minister for Industry, Resources and Energy

---

## Primary Industries Notices

---

### DRUG MISUSE AND TRAFFICKING ACT 1985

Instrument of Appointment to Give Certificate Evidence

I, Scott Hansen, Director General of the Department of Primary Industries, pursuant to section 43 (5) of the *Drug Misuse and Trafficking Act 1985* ('the Act'), hereby appoint the persons named in the Schedule below, each of whom I consider to be suitably qualified persons to give a certificate in relation to the identification of cannabis plant or cannabis leaf for the purposes of section 43 of the Act.

#### Schedule

David HASLETT  
Ryan MOORE  
Karen TURNER  
Brendan GROOM  
Matthew CAMPBELL  
Lorna ADLEM  
James CROOKS  
Mark MACKIE  
Scott HENRY  
Dale CHALKER  
Brendan GEORGE  
David SINCLAIR  
Fahri FAHRI

Dated this 19 day of October 2016

SCOTT HANSEN  
Director General  
Department of Primary Industries  
(an office within the Department of Industry, Skills and Regional Development)

---

### PLANT DISEASES ACT 1924

Certificate of Authority

This Certificate of Authority is issued under section 13 of the *Plant Diseases Act 1924* to;

Penny HOLLOWAY, Bill MONKS, David KELLY, Hank BOWER, Sue BOWER, Christo HASELDEN, Darcie BELLANTO, Shane DEACON, Jai SHICK, John TREHY, Dan KENNEDY, Vincent KENNEDY, Zlatan BRCINA, Erin MAYO, Andrew WALSH, Jae De CLOUETT, Bruce THOMPSON, Anthony WILSON and Louis SCHICK

as inspectors appointed under section 11 (1) of the *Plant Diseases Act 1924*.

An inspector's powers include those under section 13 of the *Plant Diseases Act 1924* to enter any land, premises, vehicle or vessel. A copy of section 13 of the *Plant Diseases Act* is shown overleaf.

Except as provided by section 13 (1C) of the *Plant Diseases Act 1924*, an inspector is not authorised without the consent of the occupier, to enter in or upon or to search or inspect that portion of any premises which is used for residential purposes.

The authorisation expires on the 14th of October 2017.

Dated this 14th of October 2016

PETER DAY  
Director, Biosecurity & Food Safety Compliance  
Department of Primary Industries  
(an office within the Department of Industry, Skills and Regional Development)

---

### STOCK DISEASES ACT 1923

Appointment of Inspectors

I, Peter Day, Director, Biosecurity & Food Safety Compliance, Department of Primary Industries with the delegated authority of the Secretary of the Department of Industry, Skills and Regional Development pursuant to section 22C of the *Stock Diseases Act 1923* ("the Act") and pursuant to section 6 (1) of the Act, hereby appoint Darren BUTT, David HASLETT, David CRASS and Lisa GOODCHILD as inspectors for the purposes of the Act.

Dated this 17th day of October 2016

PETER DAY  
Director, Biosecurity & Food Safety Compliance  
Department of Primary Industries  
(an office within the Department of Industry, Skills and Regional Development)

# Crown Lands Notices

1300 886 235 [www.crownland.nsw.gov.au](http://www.crownland.nsw.gov.au)

## ARMIDALE OFFICE

### REVOCATION OF RESERVATION OF CROWN LAND

Pursuant to section 90 of the *Crown Lands Act 1989*, the reservation of Crown land specified in Column 1 of the Schedule hereunder is revoked to the extent specified opposite thereto in Column 2 of the Schedule.

The Hon NIALL BLAIR, MLC  
Minister for Lands and Water

#### Schedule

Column 1	Column 2
Land District: Glen Innes Local Government Area: Tenterfield Shire Council Locality: Torrington Reserve No 81223 Public Purpose: Future Public Requirements Notified: 7 November 1958 File Reference: 16/04911	The part being Lot PT 337 DP No 48662 Parish Highland Home County Gough of an area of 328.8m <sup>2</sup>

## GOULBURN OFFICE

### NOTICE OF PURPOSE OTHER THAN THE DECLARED PURPOSE PURSUANT TO SECTION 34A (2) (b) OF THE CROWN LANDS ACT 1989

Pursuant to section 34A (2) (b) of the *Crown Lands Act 1989*, the Crown reserve(s) specified in Column 2 of the Schedule is to be used or occupied under a relevant interest granted for the purpose(s) specified in Column 1 of the Schedule where such use or occupation is other than the declared purpose of the reserve

The Hon NIALL BLAIR, MLC  
Minister for Lands and Water

#### Schedule

Column 1	Column 2
Grazing; Dam	Reserve No 94297 Public Purpose: Future Public Requirements Notified: 13 February 1981 File Reference: 16/04866

## GRAFTON OFFICE

### NOTIFICATION OF CLOSING OF A ROAD

In pursuance of the provisions of the *Roads Act 1993*, the road hereunder described is closed and the lands comprised therein cease to be public road and the rights of passage and access that previously existed in relation to the road is extinguished.

Upon closing, title to the land, comprising the former public road, vests in the body specified in the Schedule hereunder.

The Hon NIALL BLAIR, MLC  
Minister for Lands and Water

#### Description

*Parish – Berwick; County – Rous  
Land District – Murwillumbah; LGA – Tweed*

Road Closed: Lot 1 DP 1223607

File No: 16/03699

#### Schedule

On closing, the land within Lot 1 DP 1223607 remains vested in the State of New South Wales as Crown land.

### NOTIFICATION OF CLOSING OF A ROAD

In pursuance of the provisions of the *Roads Act 1993*, the road hereunder described is closed and the lands comprised therein cease to be public road and the rights of passage and access that previously existed in relation to the road is extinguished. Upon closing, title to the land, comprising the former public road, vests in the body specified in the Schedule hereunder.

The Hon NIALL BLAIR, MLC  
Minister for Lands and Water

#### Description

*Parish – Kundibakh; County – Gloucester  
Land District – Taree; LGA – Mid-Coast*

Road Closed: Lot 2 DP 1219587

File No: 16/00275

#### Schedule

On closing, the land within Lot 2 DP 1219587 remains vested in the State of New South Wales as Crown land.

### NOTIFICATION OF CLOSING OF A ROAD

In pursuance of the provisions of the *Roads Act 1993*, the road hereunder described is closed and the lands comprised therein cease to be public road and the rights of passage and access that previously existed in relation to the road is extinguished. Upon closing, title to the land, comprising the former public road, vests in the body specified in the Schedule hereunder.

The Hon NIALL BLAIR, MLC  
Minister for Lands and Water

#### Description

*Parishes – Bolivia, Booroo; County – Clive  
Land District – Tenterfield; LGA – Tenterfield*

Road Closed: Lots 1–2 DP 1224230

File No: 16/00975

#### Schedule

On closing, the land within Lots 1–2 DP 1224230 remains vested in the State of New South Wales as Crown land.

**NOTIFICATION OF CLOSING OF A ROAD**

In pursuance of the provisions of the *Roads Act 1993*, the road hereunder described is closed and the lands comprised therein cease to be public road and the rights of passage and access that previously existed in relation to the road is extinguished. Upon closing, title to the land, comprising the former public road, vests in the body specified in the Schedule hereunder.

The Hon NIALL BLAIR, MLC  
Minister for Lands and Water

**Description**

*Parish – Lewis; County – Clive  
Land District – Glen Innes; LGA – Glen Innes Severn*

Road Closed: Lot 1 DP 1223605  
File No: 08/10695

**Schedule**

On closing, the land within Lot 1 DP 1223605 remains vested in the State of New South Wales as Crown land.

---

**NOTIFICATION OF CLOSING OF A ROAD**

In pursuance of the provisions of the *Roads Act 1993*, the road hereunder described is closed and the lands comprised therein cease to be public road and the rights of passage and access that previously existed in relation to the road is extinguished. Upon closing, title to the land, comprising the former public road, vests in the body specified in the Schedule hereunder.

The Hon NIALL BLAIR, MLC  
Minister for Lands and Water

**Description**

*Parish – Currangandi; County – Murchison  
Land District – Bingara; LGA – Gwydir*

Road Closed: Lots 1–2 DP 1222364  
File No: 16/02078

**Schedule**

On closing, the land within Lots 1–2 DP 1222364 remains vested in the State of New South Wales as Crown land.

---

**NOTIFICATION OF CLOSING OF A ROAD**

In pursuance of the provisions of the *Roads Act 1993*, the road hereunder described is closed and the lands comprised therein cease to be public road and the rights of passage and access that previously existed in relation to the road is extinguished. Upon closing, title to the land, comprising the former public road, vests in the body specified in the Schedule hereunder.

The Hon NIALL BLAIR, MLC  
Minister for Lands and Water

**Description**

*Parish – Currangandi; County – Murchison  
Land District – Bingara; LGA – Gwydir*

Road Closed: Lot 3 DP 1222364  
File No: 16/02095

**Schedule**

On closing, the land within Lot 3 DP 1222364 remains vested in the State of New South Wales as Crown land.

---

**NOTIFICATION OF CLOSING OF A ROAD**

In pursuance of the provisions of the *Roads Act 1993*, the road hereunder described is closed and the lands comprised therein cease to be public road and the rights of passage and access that previously existed in relation to the road is extinguished. Upon closing, title to the land, comprising the former public road, vests in the body specified in the Schedule hereunder.

The Hon NIALL BLAIR, MLC  
Minister for Lands and Water

**Description**

*Parish – Currangandi; County – Murchison  
Land District – Bingara; LGA – Gwydir*

Road Closed: Lot 4 DP 1222364  
File No: 16/02096

**Schedule**

On closing, the land within Lot 4 DP 1222364 remains vested in the State of New South Wales as Crown land.

---

**NOTIFICATION OF CLOSING OF A ROAD**

In pursuance of the provisions of the *Roads Act 1993*, the road hereunder described is closed and the lands comprised therein cease to be public road and the rights of passage and access that previously existed in relation to the road is extinguished. Upon closing, title to the land, comprising the former public road, vests in the body specified in the Schedule hereunder.

The Hon NIALL BLAIR, MLC  
Minister for Lands and Water

**Description**

*Parish – Welbon; County – Stapsylton  
Land District – Moree; LGA – Moree Plains*

Road Closed: Lot 1 DP 1223604  
File No: 14/10677

**Schedule**

On closing, the land within Lot 1 DP 1223604 remains vested in the State of New South Wales as Crown land.

---

**NOTIFICATION OF CLOSING OF A ROAD**

In pursuance of the provisions of the *Roads Act 1993*, the road hereunder described is closed and the lands comprised therein cease to be public road and the rights of passage and access that previously existed in relation to the road is extinguished. Upon closing, title to the land, comprising the former public road, vests in the body specified in the Schedule hereunder.

The Hon NIALL BLAIR, MLC  
Minister for Lands and Water

**Description**

*Parish – Cullarin; County – King  
Land District – Gunning; LGA – Upper Lachlan Shire*

Road Closed: Lots 1–2 DP 1224578  
File No: 15/06247

**Schedule**

On closing, the land within Lots 1–2 DP 1224578 remains vested in the State of New South Wales as Crown land.

---

**NOTIFICATION OF CLOSING OF A ROAD**

In pursuance of the provisions of the *Roads Act 1993*, the road hereunder described is closed and the lands comprised therein cease to be public road and the rights of passage and access that previously existed in relation to the road is extinguished. Upon closing, title to the land, comprising the former public road, vests in the body specified in the Schedule hereunder.

The Hon NIALL BLAIR, MLC  
Minister for Lands and Water

**Description**

*Parish – Willala; County – Pottinger  
Land District – Gunnedah; LGA – Narrabri*

Road Closed: Lots 3–4 DP 1221425  
File No: 16/01211

**Schedule**

On closing, the land within Lots 3–4 DP 1221425 remains vested in the State of New South Wales as Crown land.

---

**NOTIFICATION OF CLOSING OF A ROAD**

In pursuance of the provisions of the *Roads Act 1993*, the road hereunder described is closed and the lands comprised therein cease to be public road and the rights of passage and access that previously existed in relation to the road is extinguished. Upon closing, title to the land, comprising the former public road, vests in the body specified in the Schedule hereunder.

The Hon NIALL BLAIR, MLC  
Minister for Lands and Water

**Description**

*Parish – Kimo; County – Clarendon  
Land District – Gundagai; LGA – Cootamundra-Gundagai*

Road Closed: Lot 1 DP 1223212  
File No: 15/03829

**Schedule**

On closing, the land within Lot 1 DP 1223212 remains vested in the State of New South Wales as Crown land.

---

**NOTIFICATION OF CLOSING OF A ROAD**

In pursuance of the provisions of the *Roads Act 1993*, the road hereunder described is closed and the lands comprised therein cease to be public road and the rights of passage and access that previously existed in relation to the road is extinguished. Upon closing, title to the land, comprising the former public road, vests in the body specified in the Schedule hereunder.

The Hon NIALL BLAIR, MLC  
Minister for Lands and Water

**Description**

*Parish – Fletcher; County – Courallie  
Land District – Moree; LGA – Moree Plains*

Road Closed: Lot 1 DP 1222280  
File No: 16/00405

**Schedule**

On closing, the land within Lot 1 DP 1222280 remains vested in the State of New South Wales as Crown land.

---

**NOTIFICATION OF CLOSING OF A ROAD**

In pursuance of the provisions of the *Roads Act 1993*, the road hereunder described is closed and the lands comprised therein cease to be public road and the rights of passage and access that previously existed in relation to the road is extinguished. Upon closing, title to the land, comprising the former public road, vests in the body specified in the Schedule hereunder.

The Hon NIALL BLAIR, MLC  
Minister for Lands and Water

**Description**

*Parish – Eaton; County – Clarence  
Land District – Grafton; LGA – Clarence Valley*

Road Closed: Lots 1–2 DP 1221736  
File No: 13/00695

**Schedule**

On closing, the land within Lots 1–2 DP 1221736 remains vested in the State of New South Wales as Crown land.

---

**NOTIFICATION OF CLOSING OF A ROAD**

In pursuance of the provisions of the *Roads Act 1993*, the road hereunder described is closed and the lands comprised therein cease to be public road and the rights of passage and access that previously existed in relation to the road is extinguished. Upon closing, title to the land, comprising the former public road, vests in the body specified in the Schedule hereunder.

The Hon NIALL BLAIR, MLC  
Minister for Lands and Water

**Description**

*Parish – Uranquinty; County – Mitchell  
Land District – Wagga Wagga; LGA – Wagga Wagga*

Road Closed: Lots 1–2 DP 1222413  
File No: 15/05749

**Schedule**

On closing, the land within Lots 1–2 DP 1222413 remains vested in the State of New South Wales as Crown land.

---

**NOTIFICATION OF CLOSING OF A ROAD**

In pursuance of the provisions of the *Roads Act 1993*, the road hereunder described is closed and the lands comprised therein cease to be public road and the rights of passage and access that previously existed in relation to the road is extinguished. Upon closing, title to the land, comprising the former public road, vests in the body specified in the Schedule hereunder.

The Hon NIALL BLAIR, MLC  
Minister for Lands and Water

**Description**

*Parish – Llangothlin; County – Gough  
Land District – Glen Innes; LGA – Glen Innes Severn*

Road Closed: Lot 1 DP 1222409  
File No: 16/02537

**Schedule**

On closing, the land within Lot 1 DP 1222409 remains vested in the State of New South Wales as Crown land.

---

**NOTIFICATION OF CLOSING OF A ROAD**

In pursuance of the provisions of the *Roads Act 1993*, the road hereunder described is closed and the lands comprised therein cease to be public road and the rights of passage and access that previously existed in relation to the road is extinguished. Upon closing, title to the land, comprising the former public road, vests in the body specified in the Schedule hereunder.

The Hon NIALL BLAIR, MLC  
Minister for Lands and Water

**Description**

*Parishes – Toorawandi, Ulamambri  
Counties – Napier, Gowen  
Land District – Coonabarabran; LGA – Warrumbungle*

Road Closed: Lot 2 DP 1223825, Lot 1 DP 1223827  
File No: 15/07418

**Schedule**

On closing, the land within Lot 2 DP 1223825, Lot 1 DP 1223827 remains vested in the State of New South Wales as Crown land.

**NOTIFICATION OF CLOSING OF A ROAD**

In pursuance of the provisions of the *Roads Act 1993*, the road hereunder described is closed and the lands comprised therein cease to be public road and the rights of passage and access that previously existed in relation to the road is extinguished. Upon closing, title to the land, comprising the former public road, vests in the body specified in the Schedule hereunder.

The Hon NIALL BLAIR, MLC  
Minister for Lands and Water

**Description**

*Parish – Jindalee; County – Harden  
Land District – Cootamundra  
LGA – Cootamundra – Gundagai Regional Council*

Road Closed: Lots 6–7 DP 1220959  
File No: 15/05225

**Schedule**

On closing, the land within Lots 6–7 DP 1220959 remains vested in the State of New South Wales as Crown land.

**NOTIFICATION OF CLOSING OF A ROAD**

In pursuance of the provisions of the *Roads Act 1993*, the road hereunder described is closed and the lands comprised therein cease to be public road and the rights of passage and access that previously existed in relation to the road is extinguished. Upon closing, title to the land, comprising the former public road, vests in the body specified in the Schedule hereunder.

The Hon NIALL BLAIR, MLC  
Minister for Lands and Water

**Description**

*Parishes – Bobbiwaa, Narrabri  
Counties – Jamison, Nandewar  
Land District – Narrabri; LGA – Narrabri*

Road Closed: Lots 1–2 DP 1221458  
File No: 07/1737

**Schedule**

On closing, the land within Lots 1–2 DP 1221458 remains vested in the State of New South Wales as Crown land.

**NOTIFICATION OF CLOSING OF A ROAD**

In pursuance of the provisions of the *Roads Act 1993*, the road hereunder described is closed and the lands comprised therein cease to be public road and the rights of passage and access that previously existed in relation to the road is extinguished. Upon closing, title to the land, comprising the former public road, vests in the body specified in the Schedule hereunder.

The Hon NIALL BLAIR, MLC  
Minister for Lands and Water

**Description**

*Parish – Fletcher; County – Gough  
Land District – Glen Innes  
LGA – Glen Innes Severn Shire*

Road Closed: Lot 1 DP 1188698  
File No: 07/2452

**Schedule**

On closing, the land within Lot 1 DP 1188698 remains vested in the State of New South Wales as Crown land.

**NOTIFICATION OF CLOSING OF A ROAD**

In pursuance of the provisions of the *Roads Act 1993*, the road hereunder described is closed and the lands comprised therein cease to be public road and the rights of passage and access that previously existed in relation to the road is extinguished. Upon closing, title to the land, comprising the former public road, vests in the body specified in the Schedule hereunder.

The Hon NIALL BLAIR, MLC  
Minister for Lands and Water

**Description**

*Parishes – Hamilton, Turrawah, Bunarba  
County – Benarba; Land District – Moree  
LGA – Moree Plains*

Road Closed: Lots 2–6 DP 1222411  
File No: 16/01523

**Schedule**

On closing, the land within Lots 2, 3, 5, 6 DP 1222411 remains vested in the State of New South Wales as Crown land.

On closing, the land within Lot 4 DP 1222411 becomes vested in the State of New South Wales as Crown Land.

**NOTICE OF PURPOSE OTHER THAN  
THE DECLARED PURPOSE PURSUANT TO  
SECTION 34A (2) (b) OF THE  
CROWN LANDS ACT 1989**

Pursuant to section 34A (2) (b) of the *Crown Lands Act 1989*, the Crown reserve(s) specified in Column 2 of the Schedule is to be used or occupied under a relevant interest granted for the purpose(s) specified in Column 1 of the Schedule where

**Government Notices**

such use or occupation is other than the declared purpose of the reserve

The Hon NIALL BLAIR, MLC  
Minister for Lands and Water

**Schedule**

Column 1	Column 2
Site Investigation	Reserve No 57352 Public Purpose: Sanitary Purposes Notified: 1 August 1924 File Reference: 14/05894 Reserve No 69040 Public Purpose: Future Public Requirements Notified: 23 February 1940 File Reference: 14/05894 Reserve No 76641 Public Purpose: Sanitary Purposes Notified: 19 March 1954 File Reference: 14/05894 Reserve No 755684 Public Purpose: Future Public Requirements Notified: 29 June 2007 File Reference: 14/05894

**Schedule**

Column 1	Column 2
Berthing Area	Reserve No 140096 Public Purpose: Port Facilities and Services Notified: 28 June 1996 File Reference: 15/07897  Reserve No 1012196 Public Purpose: Access and Public Requirements, Tourism Purposes and Environmental and Heritage Conservation Notified: 1 September 2006 File Reference: 15/07897

**HAY OFFICE**

**APPOINTMENT OF TRUST BOARD MEMBERS**

Pursuant to section 93 of the *Crown Lands Act 1989*, the persons whose names are specified in Column 1 of the Schedule hereunder are appointed, for the terms of office specified in that Column, as members of the trust board for the reserve trust specified opposite thereto in Column 2, which has been established and appointed as trustee of the reserve referred to opposite thereto in Column 3 of the Schedule.

The Hon NIALL BLAIR, MLC  
Minister for Lands and Water

**Schedule**

Column 1	Column 2	Column 3
Craig John KNIGHT (re-appointment)  For a term commencing the date of this notice and expiring 23 June 2021.	Finley Lake Trust	Reserve No 88291 Public Purpose: Public Recreation Notified: 2 July 1971  Reserve No 76740 Public Purpose: Public Recreation Notified: 14 May 1954 File Reference: HY81R139

**MAITLAND OFFICE**

**ROADS ACT 1993**

**ORDER**

Transfer of a Crown Road to a Council

In pursuance of the provisions of section 151, *Roads Act 1993*, the Crown roads specified in Schedule 1 are transferred to the Roads Authority specified in Schedule 2, hereunder, as from the date of publication of this notice and as from that date, the roads specified in Schedule 1 cease to be Crown road.

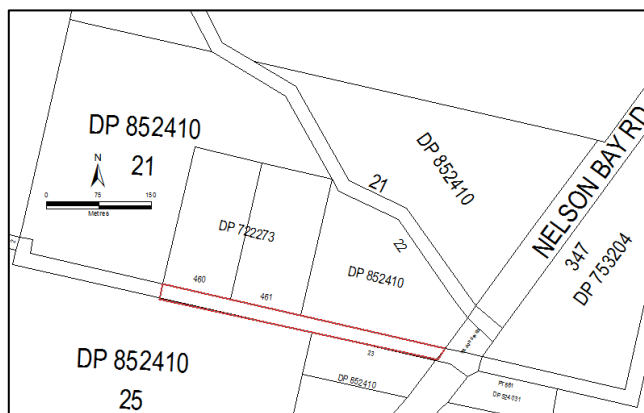
The Hon. NIALL BLAIR, MLC  
Minister for Lands and Water

**Schedule 1**

*Parish – Tomaree  
County – Gloucester  
Land District – Newcastle  
Local Government Area – Port Stephens*

Crown public road from the intersection of Nelson Bay Road extending west approximately 416 m from the eastern boundary of Lot 22 DP 852410 to the western boundary of Lot 460 DP 722273 as highlighted in red outline in the diagram below.

**Schedule 2**



Roads Authority: Port Stephens Council  
Council's Reference: PSC2009-00189 & A2004-0742  
Lands File Reference: 16/02178



**NOTICE OF PURPOSE OTHER THAN  
THE DECLARED PURPOSE PURSUANT TO  
SECTION 34A (2) (b) OF THE  
CROWN LANDS ACT 1989**

Pursuant to section 34A (2) (b) of the *Crown Lands Act 1989*, the Crown reserve(s) specified in Column 2 of the Schedule is to be used or occupied under a relevant interest granted for the purpose(s) specified in Column 1 of the Schedule where such use or occupation is other than the declared purpose of the reserve

The Hon NIALL BLAIR, MLC  
Minister for Lands and Water

**Schedule**

Column 1	Column 2
Ramp	Reserve No 1011788 Public Purpose: Access and Public Requirements, Tourism Purposes and Environmental and Heritage Conservation Notified: 7 July 2006 File Reference: 15/06978

**Schedule**

Column 1	Column 2
Grazing	Reserve No 165 Public Purpose: Water Supply, Crossing Notified: 26 July 1880 File Reference: 15/11432

**MOREE OFFICE**

**APPOINTMENT OF TRUST BOARD MEMBERS**

Pursuant to section 93 of the *Crown Lands Act 1989*, the persons whose names are specified in Column 1 of the Schedule hereunder are appointed, for the terms of office specified in that Column, as members of the trust board for the reserve trust specified opposite thereto in Column 2, which has been established and appointed as trustee of the reserve referred to opposite thereto in Column 3 of the Schedule.

The Hon NIALL BLAIR, MLC  
Minister for Lands and Water

**Schedule**

Column 1	Column 2	Column 3
Dean Douglas WOODWARD (new member)  For a term commencing the date of this notice and expiring 21 November 2018.	Narrabri Showground Trust	Dedication No 560030 Public Purpose: Showground, Public Recreation Notified: 2 November 1973

**NEWCASTLE OFFICE**

**NOTIFICATION OF CLOSING OF A ROAD**

In pursuance of the provisions of the *Roads Act 1993*, the road hereunder described is closed and the lands comprised therein cease to be public road and the rights of passage and access that previously existed in relation to the road is extinguished. Upon closing, title to the land, comprising the former public road, vests in the body specified in the Schedule hereunder.

The Hon NIALL BLAIR, MLC  
Minister for Lands and Water

**Description**

*Parish – Mendooran; County – Napier  
Land District – Dunedoo Central; LGA – Warrumbungle*

Road Closed: Lot 1 DP 1222489  
File No: 09/11872 RS

**Schedule**

On closing, the land within Lot 1 DP 1222489 remains vested in the State of New South Wales as Crown land.

**NOTIFICATION OF CLOSING OF A ROAD**

In pursuance of the provisions of the *Roads Act 1993*, the road hereunder described is closed and the lands comprised therein cease to be public road and the rights of passage and access that previously existed in relation to the road is extinguished. Upon closing, title to the land, comprising the former public road, vests in the body specified in the Schedule hereunder.

The Hon NIALL BLAIR, MLC  
Minister for Lands and Water

**Description**

*Parish – Brundah; County – Monteagle  
Land District – Grenfell; LGA – Weddin*

Road Closed: Lot 1 DP 1223695  
File No: 09/10991 RS

**Schedule**

On closing, the land within Lot 1 DP 1223695 remains vested in the State of New South Wales as Crown land.

**NOTIFICATION OF CLOSING OF A ROAD**

In pursuance of the provisions of the *Roads Act 1993*, the road hereunder described is closed and the lands comprised therein cease to be public road and the rights of passage and access that previously existed in relation to the road is extinguished. Upon closing, title to the land, comprising the former public road, vests in the body specified in the Schedule hereunder.

The Hon NIALL BLAIR, MLC  
Minister for Lands and Water

**Description**

*Parish – Hanging Rock; County – Mitchell  
Land District – Wagga Wagga; LGA – Lockhart*

Road Closed: Lot 1 DP 1221983  
File No: WA06H44

**Schedule**

On closing, the land within Lot 1 DP 1221983 remains vested in the State of New South Wales as Crown land.

---

**NOTIFICATION OF CLOSING OF A ROAD**

In pursuance of the provisions of the *Roads Act 1993*, the road hereunder described is closed and the lands comprised therein cease to be public road and the rights of passage and access that previously existed in relation to the road is extinguished. Upon closing, title to the land, comprising the former public road, vests in the body specified in the Schedule hereunder.

The Hon NIALL BLAIR, MLC  
Minister for Lands and Water

**Description**

*Parish – Gooramma; County – Harden  
Land District – Boorowa; LGA – Hilltops*

Road Closed: Lot 1 DP 1222087  
File No: 16/01035

**Schedule**

On closing, the land within Lot 1 DP 1222087 remains vested in the State of New South Wales as Crown land.

---

**NOTIFICATION OF CLOSING OF A ROAD**

In pursuance of the provisions of the *Roads Act 1993*, the road hereunder described is closed and the lands comprised therein cease to be public road and the rights of passage and access that previously existed in relation to the road is extinguished. Upon closing, title to the land, comprising the former public road, vests in the body specified in the Schedule hereunder.

The Hon NIALL BLAIR, MLC  
Minister for Lands and Water

**Description**

*Parishes – Warraba East, Weetaliba; County – Leichhardt  
Land District – Coonamble; LGA – Coonamble*

Road Closed: Lot 1 DP 1223202  
File No: 16/01925

**Schedule**

On closing, the land within part Lot 1 DP 1223202 remains vested in the State of New South Wales as Crown land.

On closing, the land within part Lot 1 DP1223202 becomes vested in the State of New South Wales as Crown Land.

Council's reference: R8-11 RW JM

---

**NOTIFICATION OF CLOSING OF A ROAD**

In pursuance of the provisions of the *Roads Act 1993*, the road hereunder described is closed and the lands comprised therein cease to be public road and the rights of passage and access that previously existed in relation to the road is extinguished. Upon closing, title to the land, comprising the former public road, vests in the body specified in the Schedule hereunder.

The Hon NIALL BLAIR, MLC  
Minister for Lands and Water

**Description**

*Parishes – Back Willoi, Ulourie, Cuddie, Willoi  
County – Clyde; Land District – Nyngan; LGA – Walgett*

Road Closed: Lots 1–2 DP 1219933 (subject to right of carriageway created by Deposited Plan DP 1219933)  
File No: 09/11643

**Schedule**

On closing, the land within Lot 1 DP 1219933 and part Lot 2 DP 1219933 remains vested in the State of New South Wales as Crown land.

On closing, the land within part Lot 2 DP 1219933 becomes vested in the State of New South Wales as Crown Land.

Council's reference: Cluster 525088, W400501

---

**NOTIFICATION OF CLOSING OF A ROAD**

In pursuance of the provisions of the *Roads Act 1993*, the road hereunder described is closed and the lands comprised therein cease to be public road and the rights of passage and access that previously existed in relation to the road is extinguished. Upon closing, title to the land, comprising the former public road, vests in the body specified in the Schedule hereunder.

The Hon NIALL BLAIR, MLC  
Minister for Lands and Water

**Description**

*Parishes – Cremorne, Garfield, Rutledge; County – Oxley  
Land District – Warren; LGA – Bogan, Warren*

Road Closed: Lots 1–2 DP 1223518  
File No: 10/15827

**Schedule**

On closing, the land within Lots 1–2 DP 1223518 remains vested in the State of New South Wales as Crown land.

---

**NOTIFICATION OF CLOSING OF A ROAD**

In pursuance of the provisions of the *Roads Act 1993*, the road hereunder described is closed and the lands comprised therein cease to be public road and the rights of passage and access that previously existed in relation to the road is extinguished. Upon closing, title to the land, comprising the former public road, vests in the body specified in the Schedule hereunder.

The Hon NIALL BLAIR, MLC  
Minister for Lands and Water

**Description**

*Parish – Coolamin; County – Wellington  
Land District – Orange; LGA – Dubbo Regional*

Road Closed: Lots 1–2 DP 1218255  
File No: CL/00819 RS

**Schedule**

On closing, the land within Lots 1–2 DP 1218255 remains vested in the State of New South Wales as Crown land.

**NOWRA OFFICE**

**ROADS ACT 1993**

**ORDER**

Transfer of a Crown Road to a Council

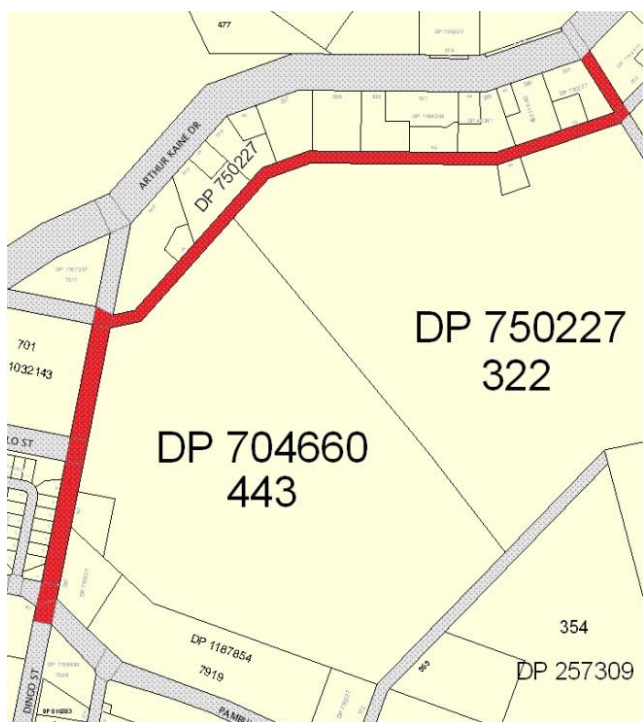
In pursuance of the provisions of section 151, *Roads Act 1993*, the Crown roads specified in Schedule 1 is transferred to the Roads Authority specified in Schedule 2 hereunder, as from the date of publication of this notice and as from that date the roads specified in Schedule 1 cease to be a Crown road.

The Hon NIALL BLAIR, MLC  
Minister for Lands and Water

**Schedule 1**

*Parish – Pambula; County – Auckland  
Land District – Bega; LGA – Bega Valley*

Description: Crown roads (shown by red colour in diagrams hereunder), running south/east from Arthur Kaine Drive then westward toward Dingo Street (20.12m wide), part of Dingo Street (30.175m wide), part of Merimbola Street (10.05m wide) and part of Yowaka Street (10.05m wide) being approximately 2,250m in length at Pambula.



**Schedule 2**

Road Authority: Bega Valley Shire Council  
Crown Lands File Ref: 16/08464 – W573456  
Council Ref: Michelle Preo

**SYDNEY METROPOLITAN OFFICE**

**ERRATUM**

In the notification appearing in *New South Wales Government Gazette* No 81, folio 2758, of 7 October 2016, under the heading “Erratum” incorrect folio number was provided and is to be replaced with folio number 2723, which refers to *Government Gazette* No 80, of 30 September 2016, specifically diagram depicting Dunlop Place, Picton.

**TAMWORTH OFFICE**

**NOTIFICATION OF CLOSING OF A ROAD**

In pursuance of the provisions of the *Roads Act 1993*, the road hereunder described is closed and the lands comprised therein cease to be public road and the rights of passage and access that previously existed in relation to the road is extinguished. Upon closing, title to the land, comprising the former public road, vests in the body specified in the Schedule hereunder.

The Hon NIALL BLAIR, MLC  
Minister for Lands and Water

**Description**

*Parishes – Gunnenbeme, Weetaliba; County – Nandewar  
Land District – Gunnedah; LGA – Gunnedah*

Road Closed: Lot 3 DP 1174342  
File No: 09/03288

**Schedule**

On closing, the land within Lot 3 DP 1174342 remains vested in the State of New South Wales as Crown land.

**NOTIFICATION OF CLOSING OF A ROAD**

In pursuance of the provisions of the *Roads Act 1993*, the road hereunder described is closed and the lands comprised therein cease to be public road and the rights of passage and access that previously existed in relation to the road is extinguished. Upon closing, title to the land, comprising the former public road, vests in the body specified in the Schedule hereunder.

The Hon NIALL BLAIR, MLC  
Minister for Lands and Water

**Description**

*Parishes – Gunnenbeme, Boorobil; County – Nandewar  
Land District – Gunnedah; LGA – Gunnedah*

Road Closed: Lots 1–2 DP 1174342  
File No: 09/03288

**Schedule**

On closing, the land within Lot 2 DP 1174342 and part Lot 1 DP 1174342 remains vested in the State of New South Wales as Crown land.

On closing, the land within part Lot 1 DP 1174342 becomes vested in the State of New South Wales as Crown Land.

Council’s reference: CL.17.05/16

**NOTIFICATION OF CLOSING OF A ROAD**

In pursuance of the provisions of the *Roads Act 1993*, the road hereunder described is closed and the lands comprised therein cease to be public road and the rights of passage and access that previously existed in relation to the road is extinguished. Upon closing, title to the land, comprising the former public road, vests in the body specified in the Schedule hereunder.

The Hon NIALL BLAIR, MLC  
Minister for Lands and Water

**Description**

*Parish – Attunga; County – Inglis  
Land District – Tamworth; LGA – Tamworth Regional*

Road Closed: Lot 2 DP 1217678  
File No: 15/09462

**Schedule**

On closing, the land within Lot 2 DP 1217678 remains vested in the State of New South Wales as Crown land.

**NOTIFICATION OF CLOSING OF A ROAD**

In pursuance of the provisions of the *Roads Act 1993*, the road hereunder described is closed and the lands comprised therein cease to be public road and the rights of passage and access that previously existed in relation to the road is extinguished. Upon closing, title to the land, comprising the former public road, vests in the body specified in the Schedule hereunder.

The Hon NIALL BLAIR, MLC  
Minister for Lands and Water

**Description**

*Parish – Doona; County – Pottinger  
Land District – Quirindi; LGA – Gunnedah*

Road Closed: Lot 3 DP 1221379  
File No: 08/4414

**Schedule**

On closing, the land within Lot 3 DP 1221379 remains vested in the State of New South Wales as Crown land.

**NOTIFICATION OF CLOSING OF A ROAD**

In pursuance of the provisions of the *Roads Act 1993*, the road hereunder described is closed and the lands comprised therein cease to be public road and the rights of passage and access that previously existed in relation to the road is extinguished. Upon closing, title to the land, comprising the former public road, vests in the body specified in the Schedule hereunder.

The Hon NIALL BLAIR, MLC  
Minister for Lands and Water

**Description**

*Parishes – Clift, Doona; County – Pottinger  
Land District – Quirindi; LGA – Gunnedah*

Road Closed: Lots 1–2 DP 1221379  
File No: 08/4414

**Schedule**

On closing, the land within Lots 1–2 DP 1221379 remains vested in the State of New South Wales as Crown land.

**WESTERN REGION OFFICE**

**GRANTING OF A WESTERN LANDS LEASE**

It is hereby notified that under the provisions of section 28A of the *Western Lands Act 1901*, the Western Lands Lease of the land specified has been granted to the undermentioned persons.

The lease is subject to the provisions of the *Western Lands Act 1901* and the Regulations thereunder and to the special conditions, provisions, exceptions, covenants and reservations set out hereunder.

The land is to be used only for the purpose for which the lease is granted.

All amounts due and payable to the Crown must be paid to the Department of Industry, Lands, by the due date.

The Hon NIALL BLAIR, MLC  
Minister for Lands and Water

*Administrative District – Bourke  
Shire – Bourke*

*Parish – East Bourke, County – Cowper*

Western lands Lease 15276 was granted to Vivian Arthur Neal, comprising Lot 137 DP 45065 (folio identifier 137/45065) of 6.675 ha at Bourke, for the purpose of “Access to Water” for a term of 40 years commencing 22 July 2016 and expiring 21 July 2056.

File Ref: 16/07637

Conditions and Reservations Attached to  
Western Lands Lease 15276

- (1) In the conditions annexed to the lease, the expression “the Minister” means the Minister administering the *Western Lands Act 1901*, and any power, authority, duty or function conferred or imposed upon the Minister by or under those conditions may be exercised or performed either by the Minister or by such officers of the Department of Primary Industries as the Minister may from time to time approve.
- (2) In these conditions and reservations the expression “the Commissioner” means the Commissioner charged with the administration of the *Western Lands Act 1901* (“the Act”) in accordance with section 4 (2) of the Act.
- (3) (a) For the purposes of this clause the term Lessor shall include Her Majesty the Queen Her Heirs and Successors the Minister and the agents servants employees and contractors of the Lessor Her Majesty Her Majesty’s Heirs and Successors and the Minister.  
  
(b) The lessee covenants with the Lessor to indemnify and keep indemnified the Lessor from and against all claims for injury loss or damage suffered by any person or body using or being in or upon the Premises or any adjoining land or premises of the Lessor arising out of the Holder’s use of the Premises and against all liabilities for costs charges and expenses incurred by the Lessor in respect of the claim of any such person or body except to the extent that any such claims and demands arise wholly from any negligence or wilful act or omission on the part of the Lessor.

- (c) The indemnity contained in this clause applies notwithstanding that this Lease authorised or required the lessee to undertake or perform the activity giving rise to any claim for injury loss or damage.
- (d) The lessee expressly agrees that the obligations of the Holder under this clause shall continue after the expiration or sooner determination of this Lease in respect of any act deed matter or thing occurring before such expiration or determination.
- (6) The rent of the lease shall be assessed in accordance with Part 6 of the *Western Lands Act 1901*.
- (7) The rent shall be due and payable annually in advance on 1 July in each year.
- (8) (a) "GST" means any tax on goods and/or services, including any value-added tax, broad-based consumption tax or other similar tax introduced in Australia.  
 "GST law" includes any Act, order, ruling or regulation, which imposes or otherwise deals with the administration or imposition of a GST in Australia.
- (b) Notwithstanding any other provision of this Agreement:
- (i) If a GST applies to any supply made by either party under or in connection with this Agreement, the consideration provided or to be provided for that supply will be increased by an amount equal to the GST liability properly incurred by the party making the supply.
- (ii) If the imposition of a GST or any subsequent change in the GST law is accompanied by or undertaken in connection with the abolition of or reduction in any existing taxes, duties or statutory charges (in this clause "taxes"), the consideration payable by the recipient of the supply made under this Agreement will be reduced by the actual costs of the party making the supply that are reduced directly or indirectly as a consequence of the abolition of or reduction in taxes.
- (9) The lessee must pay all rates and taxes assessed on or in respect of the land leased during the currency of the lease.
- (10) The lessee must hold and use the land leased bona fide for the lessee's own exclusive benefit and shall not transfer, convey or assign the land or any portion thereof without having first obtained the written consent of the Minister.
- (11) The lessee must not enter into a sublease of the land leased unless the sublease specifies the purpose for which the land may be used under the sublease, and it is a purpose which is consistent with the purpose for which the land may be used under this lease.
- (12) If the lessee enters into a sublease of the land leased, the lessee must notify the Commissioner of the granting of the sublease within 28 days after it is granted.
- (13) The land leased must be used only for the purpose of **Access to Water**.
- (14) The lessee must maintain and keep in reasonable repair all improvements on the land leased during the currency of the lease and must permit the Minister or the Commissioner or any person authorised by the Minister or the Commissioner at all times to enter upon and examine the whole or any part of the land leased and the buildings or other improvements thereon.
- (15) The lessee must not erect or permit any person to erect any buildings or extend any existing buildings on the land leased except in accordance with plans and specifications approved by the Council of the local government area.
- (16) The lessee must ensure that the land leased is kept in a neat and tidy condition to the satisfaction of the Commissioner and not permit refuse to accumulate on the land.
- (17) Upon termination or forfeiture of the lease the Commissioner may direct that the former lessee remove any structure or material from the land at his own cost and without compensation. Where such a direction has been given the former lessee must leave the land in a clean and tidy condition free from rubbish and debris.
- (18) The lessee must, within 1 year from the date of commencement of the lease or such further period as the Commissioner may allow, enclose the land leased, either separately or conjointly with other lands held in the same interest, with a suitable fence to the satisfaction of the Commissioner.
- (19) The lessee must not obstruct or interfere with any reserves, roads or tracks on the land leased, or the lawful use thereof by any person.
- (20) The lessee must erect gates on roads within the land leased when and where directed by the Commissioner for public use and must maintain those gates together with approaches thereto in good order to the satisfaction of the Commissioner.
- (21) The right is reserved to the public of free access along the bank of any watercourse adjoining the land leased and the lessee shall not obstruct access or passage by any member of the public along the bank.
- (22) Any part of a reserve for travelling stock, camping or water supply within the land leased must, during the whole currency of the lease, be open to the use of bona fide travellers, travelling stock, teamsters and carriers without interference or annoyance by the lessee and the lessee must post in a conspicuous place on the reserve a notice board indicating for public information the purpose of such reserve and, in fencing the land leased, the lessee must provide gates and other facilities for the entrance and exit of travelling stock, teamsters and others. The notice board, gates and facilities must be erected and maintained to the satisfaction of the Commissioner. The lessee must not overstock, wholly or in part, the areas leased within the reserve, the decision as to overstocking resting with the Commissioner.
- (23) The Crown shall not be responsible to the lessee or the lessee's successors in title for provision of access to the land leased.
- (24) The lessee shall comply with requirements of section 18DA of the *Western Lands Act 1901* which provides that except in circumstances referred to in subsection (3) of that section, cultivation of the land leased or occupied may not be carried out unless the

written consent of the Authority has first been obtained and any condition to which the consent is subject under sub section (6) is complied with.

- (25) The lessee must undertake any fuel management and/or provision of fire trail access in accordance with fire mitigation measures to the satisfaction of the NSW Rural Fire Service.
- (26) The lessee must, as the Commissioner may from time to time direct, foster and cultivate on the land leased such edible shrubs and plants as the Commissioner may consider can be advantageously and successfully cultivated.
- (27) Whenever so directed by the Commissioner, the lessee must, on such part or parts of the land leased as shall be specified in the direction, carry out agricultural practices, or refrain from agricultural practices, of such types and for such periods as the Commissioner may in the direction specify.
- (28) The lessee must not overstock, or permit or allow to be overstocked, the land leased and the decision of the Commissioner as to what constitutes overstocking shall be final and the lessee must comply with any directions of the Commissioner to prevent or discontinue overstocking.
- (29) The lessee must, if the Commissioner so directs, prevent the use by stock of any part of the land leased for such periods as the Commissioner considers necessary to permit of the natural reseedling and regeneration of vegetation and, for that purpose, the lessee must erect within the time appointed by the Commissioner such fencing as the Commissioner may consider necessary.
- (30) The lessee must furnish such returns and statements as the Commissioner may from time to time require on any matter connected with the land leased or any other land (whether within or outside the Western Division) in which the lessee has an interest.
- (31) The lessee must, within such time as may be specified by the Commissioner take such steps and measures as the Commissioner shall direct to destroy vermin and such animals and weeds as may, under any Act, from time to time be declared (by declaration covering the land leased) noxious in the Gazette and must keep the land free of such vermin and noxious animals and weeds during the currency of the lease to the satisfaction of the Commissioner.
- (32) The lessee must not remove or permit any person to remove gravel, stone, clay, shells or other material for the purpose of sale from the land leased unless the lessee or the person is the holder of a quarry licence under regulations made under the *Crown Lands Act 1989* or, in respect of land in a State forest, unless the lessee or the person is the holder of a forest materials licence under the *Forestry Act 1916*, and has obtained the special authority of the Minister to operate on the land, but the lessee may, with the approval of the Commissioner, take from the land such gravel, stone, clay, shells or other material for building and other purposes upon the land as may be required by the lessee.
- (33) If the lessee is an Australian registered company then the following conditions shall apply:

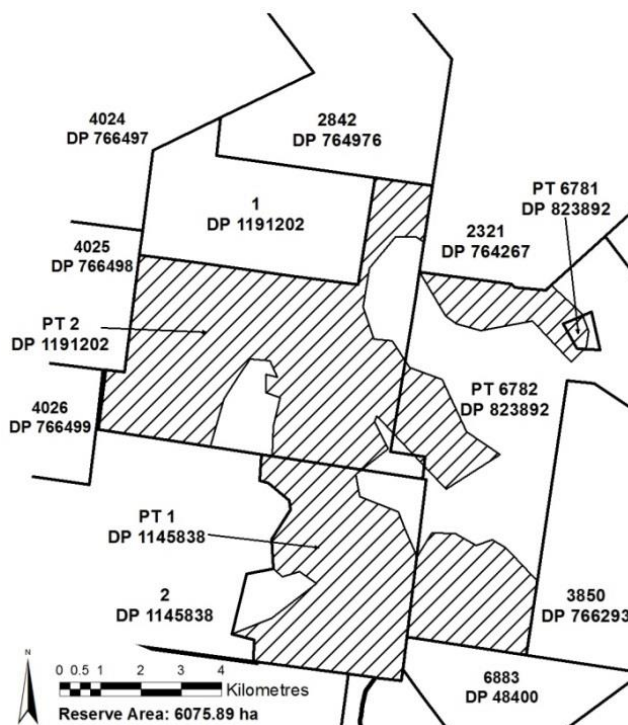
- I The Lessee will advise the Commissioner of the name, address and telephone number of the Lessee's company secretary, that person being a person nominated as a representative of the company in respect of any dealings to be had with the company. The Lessee agrees to advise the Commissioner of any changes in these details.
- II Any change in the shareholding of the Lessee's company which alters its effective control of the lease from that previously known to the Commissioner shall be deemed an assignment by the Lessee.
- III Where any notice or other communication is required to be served or given or which may be convenient to be served or given under or in connection with this lease it shall be sufficiently executed if it is signed by the company secretary.
- IV A copy of the company's annual financial balance sheet or other financial statement which gives a true and fair view of the company's state of affairs as at the end of each financial year is to be submitted to the Commissioner upon request.

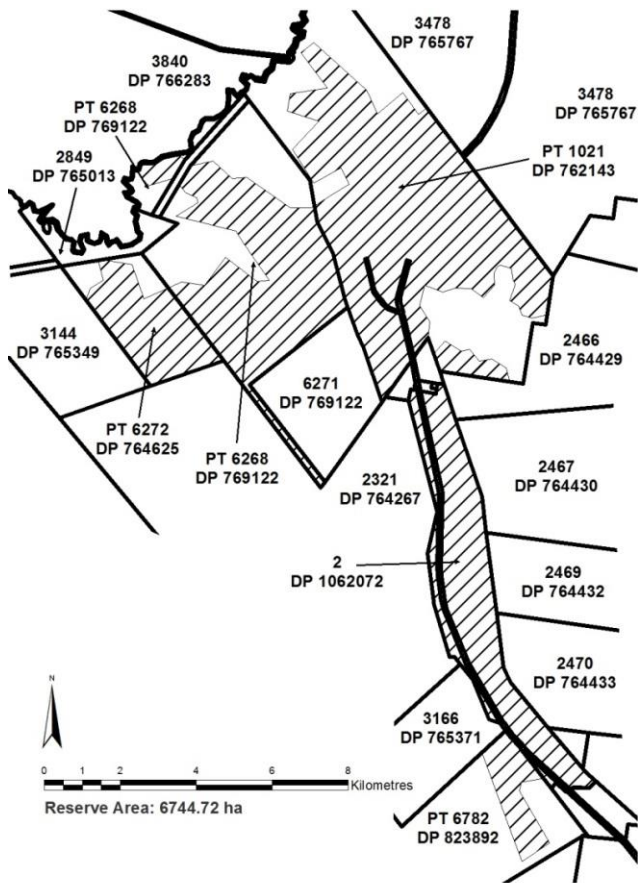
### ERRATUM

In the *Government Gazette* of 14 October 2016, No 82, folio 2793 under the heading "Addition to Reserved Crown Land", the land specified in Column 1 is deleted and replaced with the below diagrams.

File Ref: 09/18582-02

The Hon NIALL BLAIR, MLC  
Minister for Lands and Water





## Water Notices

### HUNTER WATER ACT 1991

#### LAND ACQUISITION (JUST TERMS COMPENSATION) ACT 1991

Notice of Compulsory Acquisition of Interest in Land (Easement) at Clarence Town

Hunter Water Corporation declares, with the approval of His Excellency the Governor and the Executive Council that the interest in Land described in the Schedule below is acquired by compulsory process in accordance with the provisions of the *Land Acquisition (Just Terms Compensation) Act 1991*, for sewerage purposes under the *Hunter Water Act 1991*.

Dated at Sydney, the 17th day of October 2016.

JIM BENTLEY  
Managing Director  
Hunter Water Corporation

#### Schedule

*Parish – Uffington; County – Durham  
Land District – Clarence Town; LGA – Dungog*

Interest in Land

Easement rights being Easement for Drainage of Sewage pursuant to Section 88A of the *Conveyancing Act 1919* affecting that part of Lot A DP 430813 identified as (A) Easement for Pipeline Main 4 wide in DP 1187334.

Hunter Water Reference HW2015-497

### PESTICIDES REGULATION 2009

Notice under Clause 22 (1) (b)  
Finalised Pesticide Use Notification Plan

Following public exhibition, Hunter Water Corporation has adopted a Pesticide Use Notification Plan applying to public areas managed by Hunter Water. The plan applies to Newcastle and the Lower Hunter region. Copies of the plan are available on the internet at;

- [www.hunterwater.com.au](http://www.hunterwater.com.au)

Copies may also be requested by the public (free of charge) at the Newcastle Customer Centre, Hunter Water Head Office, 36 Honeysuckle Drive, Newcastle NSW 2300

### WATER ACT 1912

An application under section 10 of the *Water Act 1912* for 2 dams and a pump on an unnamed watercourse has been received from Jusbinder Singh Benning, Tarlochan Singh Benning, Amarjit Kaur Benning and Balbir Kaur Benning for irrigation and farming purposes (12 megalitres) on Lot 41 DP 774615 Parish Moonee County Fitzroy.

Objections to the granting of this licence must be registered in writing to Locked Bag 10 Grafton NSW 2460 within 28 days of this notice. The objection must include your name and address and specify the grounds of objection. Ref – 30SL067330

Any queries please call 6641 6500.

PETER HACKETT  
Water NSW

### WATER ACT 1912

Notice of NSW Civil & Administrative Tribunal Hearing

The NSW Civil & Administrative Tribunal (NCAT) will be convening for a hearing (public inquiry) at Coffs Harbour Court House 2 Beryl Street Coffs Harbour on Thursday 3rd November 2016, commencing at approximately 12 noon. The hearing is in regard to an administrative review of the desirability of granting a licence under the *Water Act 1912* by way of permanent transfer to Mangit Kaur Singh & Mukhtiar Singh for 2 dams, 1 \* 100mm pump and 1 \* 50mm pump on an unnamed watercourse on Lot 17 DP 876733 Parish of Moonee County of Fitzroy for irrigation & farming purposes (Ref 1610105).

### WATER NSW ACT 2014

Notice under Section 23

Memorandum of Understanding between WaterNSW and the Environment Protection Authority

Sections 20 (a) and 21 of the *Water NSW Act 2014* requires WaterNSW to enter into a memorandum of understanding (MoU) with the Environment Protection Authority.

The MoU has recently been revised and, as required under section 23 of the Act, the MoU is being exhibited for public comment.

WaterNSW invites submissions on the draft MoU.

Copies of the draft MoU are available:

- on the WaterNSW website at [www.waternsw.com.au](http://www.waternsw.com.au)
- from WaterNSW's offices at:
  - o Level 4, 2–6 Station St, Penrith, or
  - o 7 Commercial Avenue, Dubbo, during the hours of 9.00am to 5.00pm, Monday to Friday
- on request by ringing Louise Parsons at WaterNSW on 02 4725 2372
- on request by mail: PO Box 323, Penrith NSW 2751

If you wish to make a submission in relation to the MoU, please forward it to:

MoU Review  
WaterNSW  
PO Box 323  
Penrith NSW 2751

or send by email to [MoU\\_Review@waternsw.com.au](mailto:MoU_Review@waternsw.com.au).

Submissions close on 26 November 2016.

Please note that WaterNSW will forward copies of all submissions to the Environmental Protection Authority.

For further information please contact WaterNSW via email [MoU\\_Review@waternsw.com.au](mailto:MoU_Review@waternsw.com.au) or phone 4725 2372.



## Other Government Notices

### ASSOCIATIONS INCORPORATION ACT 2009

#### Cancellation of Registration Pursuant to Section 76

Take notice that the registration of the following associations is cancelled by this notice pursuant to section 76 of the *Associations Incorporation Act 2009*.

AL-MUWAHHIDON ISLAMIC DA'WAH INSTITUTE INCORPORATED	INC1400527
ASSOCIATION PROFESSIONAL STRATA MANAGERS INCORPORATED	INC1300312
AUSTRALIA GOLDEN WATTLE ART TROUPE INCORPORATED	INC1301066
AUSTRALIAN INTERNATIONAL LABOUR FILM FESTIVAL INCORPORATED	INC1300287
BOURKE WORRIES 2 INCORPORATED	INC1300069
BRETHREN IN CHRIST CHURCH AUSTRALIA CONFERENCE INCORPORATED	INC9886469
COBAKI LAKES JUNIOR GOLF CLUB INC	INC1301589
CULCAIRN AMATEUR SWIMMING CLUB INCORPORATED	Y2883101
E-CHURCH INCORPORATED	INC1400239
EUROBODALLA CRICKET INCORPORATED	INC9877699
EX LITTLE BROTHERS ASSOCIATION INCORPORATED	INC1500533
FIVE-A-SIDE FOOTBALL ASSOCIATION AUSTRALIA INCORPORATED	INC1301378
FORBES AND DISTRICT GREYHOUND RACING CLUB INC	Y0716725
GUNNEDAH SPEEDWAY SUPPORTERS CLUB INCORPORATED	INC9883959
KOREAN SOCCER ASSOCIATION IN AUSTRALIA INCORPORATED	INC9889755
LITTLE AND LOUD INTERNATIONAL INCORPORATED	INC9890263
MACEDONIAN GROUP MOGILA – SYDNEY INCORPORATED	INC9895896
MAITLAND SPORTS COMMITTEE INCORPORATED	INC9891522
MODEL BOAT CLUB OF NSW INCORPORATED	Y1770517

MONARO TIGERS SPORTING GROUP INCORPORATED	INC9892663
NATIONAL ARBORISTS ASSOCIATION OF AUSTRALIA INCORPORATED	Y0248144
NORTHERN RIVERS STORM AUSTRALIAN FOOTBALL CLUB INCORPORATED	INC1200160
NSW THERMAL COMFORT ASSESSORS INCORPORATED	INC1400526
SOLDIERS POINT & SALAMANDER BAY FISHING CLUB INCORPORATED	INC9876375
ST. MARYS TOWN CENTRE MANAGEMENT INCORPORATED	Y2409135
SYDNEY CEDARS SOCCER CLUB INCORPORATED	INC3508067
THE HARDSHIP RELIEF ORGANISATION INCORPORATED	INC1400468
THE INTERNATIONAL ASSOCIATION OF WELLNESS BUSINESS OWNERS INCORPORATED	INC1300979
THE MIGHTY BROTHERS JUNIOR RUGBY LEAGUE FOOTBALL CLUB INCORPORATED	Y2357420
THE UNITED VIETNAMESE BUDDHIST CONGREGATION OF AUSTRALIA INCORPORATED	INC9886700

Cancellation is effective as at the date of gazettal.

Dated this 21st day of October 2016

CHRISTINE GOWLAND  
Delegate of the Commissioner  
NSW Fair Trading

### COMPANION ANIMALS REGULATION 2008

#### ORDER

Organisations Approved by the Chief Executive, Local Government under Clause 16 (d) of the Companion Animals Regulation 2008

Pursuant to clause 16 (d) of the *Companion Animals Regulation 2008*, the organisation listed in Schedule 1 is hereby approved, subject to the conditions contained in Schedule 2.

#### Schedule 1

Name of organisation	Address of organisation
Blossoms Rescue	192 March Street Orange NSW 2800

**Schedule 2**

1. The exemption under clause 16 (d) of the *Companion Animals Regulation 2008* from the requirements of section 9 of the *Companion Animals Act 1998* only applies to an animal in the custody of an organisation listed in Schedule 1:
  - a) if the organisation is holding that animal for the sole purpose of re-housing the animal with a new owner; and
  - b) if the organisation maintains appropriate records that show compliance with the *Companion Animals Act 1998*, *Companion Animals Regulation 2008* and the Guidelines for Approval to be an Organisation Exempt from Companion Animal Registration under clause 16 (d) of the *Companion Animals Regulation 2008*; and
  - c) if the organisation maintains a register that is made available to the relevant local council and the Office of Local Government as requested. The Register must list the names of all carers involved in the rehoming of animals and the locations of all animals received under the exemption while in the custody of the organisation.
2. The exemption under clause 16 (d) of the *Companion Animals Regulation 2008* from the requirements of section 9 of the *Companion Animals Act 1998* expires five years from the date of this order, unless revoked or varied at an earlier time.

Date: 14 October 2016

MARK HELY  
 Manager, Performance  
 Office of Local Government

**COMPANION ANIMALS REGULATION 2008**

**ORDER**

Organisations Approved by the Chief Executive, Local Government under Clause 16 (d) of the Companion Animals Regulation 2008

Pursuant to clause 16 (d) of the *Companion Animals Regulation 2008*, the organisation listed in Schedule 1 is hereby approved, subject to the conditions contained in Schedule 2.

**Schedule 1**

Name of organisation	Address of organisation
Pound Rescue	1103/111 High Street Mascot NSW 2018

**Schedule 2**

1. The exemption under clause 16 (d) of the *Companion Animals Regulation 2008* from the requirements of section 9 of the *Companion Animals Act 1998* only applies to an animal in the custody of an organisation listed in Schedule 1:
  - a) if the organisation is holding that animal for the sole purpose of re-housing the animal with a new owner; and
  - b) if the organisation maintains appropriate records that show compliance with the *Companion Animals*

*Act 1998, Companion Animals Regulation 2008* and the Guidelines for Approval to be an Organisation Exempt from Companion Animal Registration under clause 16 (d) of the *Companion Animals Regulation 2008*; and

- c) if the organisation maintains a register that is made available to the relevant local council and the Office of Local Government as requested. The Register must list the names of all carers involved in the rehoming of animals and the locations of all animals received under the exemption while in the custody of the organisation.
2. The exemption under clause 16 (d) of the *Companion Animals Regulation 2008* from the requirements of section 9 of the *Companion Animals Act 1998* expires five years from the date of this order, unless revoked or varied at an earlier time.

Date: 12 October 2016

MARK HELY  
 Manager, Performance  
 Office of Local Government

**GEOGRAPHICAL NAMES ACT 1966**

Pursuant to the provisions of section 8 of the *Geographical Names Act 1966*, the Geographical Names Board hereby notifies that it proposes to assign the names:

- Price Park*
- Hill Top Park*
- Bell Tower Park*
- Emerald Hills Reserve*

for reserves in the Emerald Hills Estate located at the intersection of Camden Valley Way and Raby Road, Leppington, in the Camden Local Government Area.

The position and extent for these features is recorded and shown within the Geographical Names Register of New South Wales. The proposal can also be viewed and submissions lodged on the Geographical Names Board website at [www.gnb.nsw.gov.au](http://www.gnb.nsw.gov.au) from 18 October to 18 November 2016, alternatively written submissions may be lodged with the Secretary, Geographical Names Board, 346 Panorama Ave, Bathurst NSW 2795.

In accordance with section 9 of the *Geographical Names Act 1966* all submissions lodged may be subject to a freedom of information application and may be viewed by third party to assist the Board in considering this proposal.

NARELLE UNDERWOOD  
 Chair  
 Geographical Names Board

**GEOGRAPHICAL NAMES ACT 1966**

Pursuant to the provisions of section 8 of the *Geographical Names Act 1966*, the Geographical Names Board hereby notifies that it proposes to assign the names:

- Wallarah Peace Park* for a reserve located on the western side of Toukley Bridge, north of Wallarah Road in the locality of Gorokan.

*Vietnam Veterans Park* for a reserve located on the western side of Toukley Bridge, south of Wallarah Road in the locality of Gorokan.

The position and extent for these features is recorded and shown within the Geographical Names Register of New South Wales. The proposal can also be viewed and submissions lodged on the Geographical Names Board website at [www.gnb.nsw.gov.au](http://www.gnb.nsw.gov.au) from Friday 21 October to Monday 21 November 2016, alternatively written submissions may be lodged with the Secretary, Geographical Names Board, 346 Panorama Ave, Bathurst NSW 2795.

In accordance with section 9 of the *Geographical Names Act 1966* all submissions lodged may be subject to a freedom of information application and may be viewed by third party to assist the Board in considering this proposal.

NARELLE UNDERWOOD  
Chair  
Geographical Names Board

#### MOTOR SPORTS (WORLD RALLY CHAMPIONSHIP) ACT 2009

Order to Authorise a Person to Conduct a Rally Event under the Motor Sports (World Rally Championship) Act 2009

I, Stuart Ayres, Minister for Trade, Tourism and Major Events, pursuant to section 5 and 6 of the *Motor Sports (World Rally Championships) Act 2009 (the Act)* do by this Order authorise Rally Australia Pty Ltd (ABN 41 130 862 798) (*the rally promoter*) to conduct a rally event, being the Rally Australia Pty Ltd (*the rally event*) subject to and in accordance with the Act and any condition imposed by written notice to the rally promoter under section 5 of the Act.

I also authorise the rally promoter to carry out and dismantle temporary works in relation to which conditions may be issued by me under section 5 (2) of the Act and which are associated with the rally event within the declared rally area and the declared rally period, subject to and in accordance with the Act and any condition imposed by written notice to the rally promoter under section 5 of the Act.

Dated this 12th day of October 2016

STUART AYRES, MP  
Minister for Trade, Tourism and Major Events

#### MOTOR SPORTS (WORLD RALLY CHAMPIONSHIP) ACT 2009

Order Designating the Declared Rally Period under the Motor Sports (World Rally Championship) Act 2009

I, Stuart Ayres, Minister for Trade, Tourism and Major Events, pursuant to section 4 (2) of the *Motor Sports (World Rally Championships) Act 2009 (the Act)* do by this Order designate the following as the period during which a rally, being the Rally Australia Pty Ltd event, may be conducted (*declared rally period*).

Commencement of declared rally period: 5 November 2016

Conclusion of declared rally period: 28 February 2017

Dated this 12th day of October 2016

STUART AYRES, MP  
Minister for Trade, Tourism and Major Events

#### SURVEYING AND SPATIAL INFORMATION ACT 2002

Restoration of Name to the Register of Surveyors

Pursuant to the provisions of the *Surveying and Spatial Information Act 2002*, section 10A (3), the undermentioned Land Surveyor has been restored to the Register of Surveyors.

Name	Date of Original Registration	Removal Date	Restoration Date
HARRISON Michael Robert	15 September 1989	1 September 2016	18 October 2016

NARELLE UNDERWOOD  
President

MICHAEL SPITERI  
Registrar

**MOTOR SPORTS (WORLD RALLY CHAMPIONSHIP) ACT 2009**

Order Designating the Declared Rally Area under the Motor Sports (World Rally Championship) Act 2009

I, Stuart Ayres, Minister for Trade, Tourism and Major Events, pursuant to section 4 (1) of the *Motor Sports (World Rally Championship) Act 2009 (the Act)* do by this Order declare the areas in the Coffs Coast region that are described in the Schedule hereunder and the Appendices referred to therein as the declared rally area under the Act for the Rally Australia Pty Ltd event.

Dated this 12th day of October 2016

STUART AYRES, MP  
Minister for Trade, Tourism and Major Events

## Schedule

### Order declaring the rally area under the Motor Sports (World Rally Championship) Act 2009

#### **Explanatory Notes:**

**Alternate Roads** refers to roads that may be used in the instance where a road or part thereof within a Nominated Route is no longer available for use.

**LGA** means Local Government Area.

**Liaison** refers to the public roads and sections of public roads used for travel between the special stages, service points and parc fermé (i.e. the secure area where all competing rally cars are held between one day's finish and the next day's start). Drivers must obey all traffic regulations on liaison sections.

**Map** refers to the document Appendix that shows a map indicating the Nominated Route. Maps are provided as a guide and should be considered indicative only and may not be to scale. Maps do not show the Alternate Roads.

**Nominated Route** refers to the road names as shown on the NSW Government maps website – <https://maps.six.nsw.gov.au/>

**Reconnaissance (Recce)** refers to the periods when drivers and co-drivers familiarise themselves with the various stages before the start of the event. Each stage is driven twice in a standard road vehicle during which time the crew document detailed pace notes for use during competition. Crews are required to observe all standard road rules, with some special restrictions imposed by the Rally Promoter, which is communicated to crews prior to the commencement of recce.

Roads listed for Reconnaissance have been approved as "One Way" operations by the relevant Roads Authorities, NSW Police and the NSW Transport Management Centre. The times of operation and the direction of travel is listed in the NSW Transport Management Centre Special Events Traffic and Transport Information Version 3 and available at <https://www.livetraffic.com/desktop.htm#eventinfo>

**Shakedown** refers to the closed roads and closed sections of roads where cars are tested before the competition starts.

**Special Stage (SS)** refers to the closed roads and closed sections of roads that make up the competition sections of the rally course.

**Testing** refers to the closed roads and closed sections of roads where, subject to the approval of rally organisers, drivers/teams are permitted to test during a specified period in the lead up to the Rally Event.

Date	Section(s)	Description	Nominated route	Map
Monday 14 November 2016	Liaison 1	Coffs Harbour Service Park to McIvers Testing	<ul style="list-style-type: none"> <li>• Stadium Drive</li> <li>• Pacific Highway (north of Stadium Drive)</li> <li>• Bucca Road</li> <li>• Sherwood Road</li> </ul>	Appendix A
Monday 14 November 2016	McIvers Testing	Starts and ends in Wedding Bells State Forest	<ul style="list-style-type: none"> <li>• Sherwood Road</li> <li>• McIvers Road</li> <li>• Marys Water Hole Road (south of McIvers Road)</li> <li>• Boyds Road Road</li> <li>• Boyds Deviation</li> </ul>	Appendix A
Monday 14 November 2016	Liaison 2	McIvers Testing to McIvers Service	<ul style="list-style-type: none"> <li>• Boyds Deviation</li> <li>• Sherwood Road</li> </ul>	Appendix A
Monday 14 November 2016	Liaison 3	McIvers Service to McIvers Testing	<ul style="list-style-type: none"> <li>• Sherwood Road</li> </ul>	Appendix A
Monday 14 November 2016	Liaison 4	McIvers Testing to Coffs Harbour Service Park	<ul style="list-style-type: none"> <li>• Boyds Deviation</li> <li>• Sherwood Road</li> <li>• Bucca Road</li> <li>• Solitary Island Way</li> <li>• Moonee Beach Road</li> <li>• Pacific Highway (south of Moonee Beach Road)</li> <li>• Stadium Drive</li> </ul>	Appendix A
Monday 14 November 2016	Liaison 5	Coffs Harbour Service Park to Boyds Testing	<ul style="list-style-type: none"> <li>• Stadium Drive</li> <li>• Pacific Highway (north of Stadium Drive)</li> <li>• Solitary Island Way</li> </ul>	Appendix A

Date	Section(s)	Description	Nominated route	Map
Monday 14 November 2016			<ul style="list-style-type: none"> <li>• Bucca Road</li> <li>• Boyds Road</li> </ul>	
Monday 14 November 2016	Boyds Testing	Start and end in Weddings Bells Forest	<ul style="list-style-type: none"> <li>• Boyds Road</li> <li>• Short Cut Road</li> </ul>	Appendix A
Monday 14 November 2016	Liaison 6	Boyds Testing to Boyds Service	<ul style="list-style-type: none"> <li>• Short Cut Road</li> <li>• Sherwood Road</li> </ul>	Appendix A
Monday 14 November 2016	Liaison 7	Boyds Service to Boyds Testing	<ul style="list-style-type: none"> <li>• Sherwood Road</li> <li>• Bucca Road</li> <li>• Boyds Road</li> </ul>	Appendix A
Monday 14 November 2016	Liaison 8	Boyds Testing to Coffs Harbour Service Park	<ul style="list-style-type: none"> <li>• Short Cut Road</li> <li>• Sherwood Road</li> <li>• Bucca Road</li> <li>• Solitary Island Way</li> <li>• Moonee Beach Road</li> <li>• Pacific Highway (south of Moonee Beach Road)</li> <li>• Stadium Drive</li> </ul>	Appendix A
Monday 14 November 2016	Testing	Alternate Roads in Wedding Bells State Forest	<ul style="list-style-type: none"> <li>• McIvers Road</li> <li>• Boyds Deviation</li> </ul>	
Monday 14 November 2016	Testing	Alternate Roads in Bucca State Forest	<ul style="list-style-type: none"> <li>• Chalker Road</li> <li>• Store Road</li> <li>• Cottage Road</li> <li>• Plonk Road</li> </ul>	
Tuesday 15 November 2016	Reconnaissance 1	Ufungun Stage – Starts and ends in Nambucca Shire	<ul style="list-style-type: none"> <li>• Taylors Arm Road</li> </ul>	Appendix B

Date	Section(s)	Description	Nominated route	Map
Tuesday 15 November 2016	Reconnaissance 2	Northbank Stage – Starts and ends in Nambucca Shire	<ul style="list-style-type: none"> <li>• North Bank Road</li> </ul>	Appendix B
Tuesday 15 November 2016	Reconnaissance 3	Bakers Creek Stage – Starts and ends in Nambucca Shire	<ul style="list-style-type: none"> <li>• Bakers Creek Road</li> <li>• Greenhills Road</li> <li>• Carsons Road</li> <li>• Argues Road</li> </ul>	Appendix B
Tuesday 15 November 2016	Reconnaissance 4	Nambucca Stage – Starts and ends in Nambucca Shire and uses Hanging Rock Road in Mistake State Forest	<ul style="list-style-type: none"> <li>• Congarinni Road North</li> <li>• Rhones Creek Road</li> <li>• Welshs Creek Road</li> <li>• Williams Hill Road</li> <li>• South Arm Road</li> <li>• Simpsons Ridge Road</li> <li>• Hanging Rock Road</li> <li>• Lower Buckra Bendinni Road</li> <li>• North Arm Road</li> <li>• Graces Road</li> <li>• Dyers Loop Road</li> <li>• Graces Road</li> </ul>	Appendix B
Tuesday 15 November 2016	Reconnaissance 5	Valla16 Stage – Starts and ends in Nambucca Shire	<ul style="list-style-type: none"> <li>• Valla Road</li> <li>• Newee Creek Road</li> <li>• Soldier Settlers Road</li> <li>• Birds Road</li> <li>• Gordons Knob Road</li> </ul>	Appendix B
Tuesday 15 November 2016	Reconnaissance 6	WRC Shakedown Stage – Starts and ends in Lower Wedding Bells State Forest	<ul style="list-style-type: none"> <li>• Marys Waterhole Road</li> <li>• Lantana Road</li> <li>• Turpentine Road</li> <li>• Flooded Gums Road</li> <li>• Sherwood Road</li> </ul>	Appendix B



Date	Section(s)	Description	Nominated route	Map
Wednesday 16 November 2016	Reconnaissance 7	Newry16 Stage – Starts and ends in Newry State Forest	<ul style="list-style-type: none"> <li>• Avocado Road</li> <li>• Range Road</li> <li>• Evacuation Road</li> <li>• Buckmans Road</li> <li>• Range Road</li> <li>• Bryces Road</li> <li>• Williams Road</li> <li>• Martells Road</li> <li>• Buckmans Road</li> <li>• Jimmys Ridge Road</li> <li>• Range Road</li> <li>• Boggy Crossing Road</li> <li>• Garners Road</li> <li>• Rocky Crossing Road</li> <li>• Back Paddock Road</li> <li>• Ainsworth Road</li> <li>• Range Road</li> </ul>	Appendix C
Wednesday 16 November 2016	Reconnaissance 8	Raceway Stage – Starts and ends on Private Property at Raleigh International Raceway	<ul style="list-style-type: none"> <li>• Raleigh Rallycross Track</li> </ul>	Appendix C
Wednesday 16 November 2016	Reconnaissance 9	Settles Reverse Stage – Starts and ends in Orara East State Forest	<ul style="list-style-type: none"> <li>• Unnamed road between Settles Road and Polyosma Road (631 Trail)</li> <li>• Settles Road</li> </ul>	Appendix C
Wednesday 16 November 2016	Reconnaissance 10	Wedding Bells16 Stage – Starts and ends in Wedding Bells State Forest	<ul style="list-style-type: none"> <li>• Marys Waterhole Road (south of Brush Box Road)</li> <li>• Brush Box Road</li> <li>• Lantana Road</li> <li>• Sherwood Road</li> <li>• Flooded Gum Road</li> <li>• Turpentine Road</li> <li>• Sherwood Road</li> </ul>	Appendix C

Date	Section(s)	Description	Nominated route	Map
Wednesday 16 November 2016	Reconnaissance 11	Bucca16 Stage – Starts in Orara East State Forest, uses Lower Bucca State Forest and Coffs Harbour LGA roads, ending in Lower Bucca State Forest	<ul style="list-style-type: none"> <li>• Shelter Road</li> <li>• “Private” Road (refer to map)</li> <li>• Taylors Creek Road</li> <li>• Mt Coramba Forest Road</li> <li>• Apseys Road</li> <li>• Gates Ridge Road</li> <li>• Mcnamara Road</li> <li>• Wears Road</li> <li>• Mcraes Road</li> <li>• Dam Road</li> <li>• Store Road</li> <li>• Cottage Road</li> <li>• Lost Hut Trail</li> <li>• Kookaburra Road</li> <li>• Finberg Road</li> <li>• Kings Ridge Road</li> <li>• Old Kings Road</li> <li>• Kings Creek Road</li> <li>• Loop Road</li> <li>• Cottage Road</li> <li>• Plonk Road</li> <li>• Store Road</li> </ul>	Appendix C
Wednesday 16 November 2016	Reconnaissance 12	Destination NSW Super Special Stage – Starts and ends in Coffs Harbour LGA	<ul style="list-style-type: none"> <li>• Jordan Esplanade</li> <li>• Unnamed roads and areas that join Jordan Esplanade</li> </ul>	Appendix C
Thursday 17 November 2016	Liaison 9	Coffs Harbour Service Park to WRC Shakedown	<ul style="list-style-type: none"> <li>• Stadium Drive</li> <li>• Pacific Highway (North of Arthur Street)</li> <li>• Solitary Island Way</li> <li>• Bucca Road</li> <li>• Boyds Road</li> <li>• Marys Waterhole Road</li> </ul>	Appendix D

Date	Section(s)	Description	Nominated route	Map
Thursday 17 November 2016	WRC Shakedown	Starts and ends in Lower Wedding Bells State Forest	<ul style="list-style-type: none"> <li>• Boyds Road</li> <li>• Marys Waterhole Road</li> <li>• Lantana Road</li> <li>• Turpentine Road</li> <li>• Flooded Gums Road</li> <li>• Sherwood Road</li> </ul>	Appendix D
Thursday 17 November 2016	Liaison 10	Finish WRC Shakedown to start WRC Shakedown	<ul style="list-style-type: none"> <li>• Sherwood Road</li> <li>• McIvers Road</li> <li>• Marys Waterhole Road</li> </ul>	Appendix D
Thursday 17 November 2016	Liaison 11	Finish WRC Shakedown to Coffs Harbour Service Park	<ul style="list-style-type: none"> <li>• Sherwood Road</li> <li>• Bucca Road</li> <li>• Solitary Island Way</li> <li>• Moonee Beach Road</li> <li>• Pacific Highway (south of Moonee Beach Road)</li> <li>• Stadium Drive</li> </ul>	Appendix D
Thursday 17 November 2016	Liaison 12	Coffs Harbour Service Park to National Shakedown	<ul style="list-style-type: none"> <li>• Stadium Drive</li> <li>• Pacific Highway (north of Arthur Street)</li> <li>• Solitary Island Way</li> <li>• Bucca Road</li> <li>• Store Road</li> </ul>	Appendix D
Thursday 17 November 2016	National Shakedown	Starts and ends in Bucca State Forest	<ul style="list-style-type: none"> <li>• Store Road</li> <li>• Chalker Road</li> </ul>	Appendix D
Thursday 17 November 2016	Liaison 13	National Shakedown to National Shakedown Service	<ul style="list-style-type: none"> <li>• Chalker Road</li> <li>• Bucca Road</li> <li>• McClellands Road</li> </ul>	Appendix D

Date	Section(s)	Description	Nominated route	Map
Thursday 17 November 2016	Liaison 14	National Shakedown Service to National Shakedown	<ul style="list-style-type: none"> <li>• McClellands Road</li> <li>• Bucca Road</li> <li>• Store Road</li> </ul>	Appendix D
Thursday 17 November 2016	Liaison 15	National Shakedown to Coffs Harbour Service Park	<ul style="list-style-type: none"> <li>• Chalker Road</li> <li>• Bucca Road</li> <li>• Solitary Island Way</li> <li>• Moonee Beach Road</li> <li>• Pacific Highway (south of Moonee Beach Road)</li> <li>• Stadium Drive</li> </ul>	Appendix D
Thursday 17 November 2016	Shakedown	Alternate Roads in Wedding Bells State Forest	<ul style="list-style-type: none"> <li>• Sherwood Road</li> <li>• Boyds Deviation</li> <li>• Mary's Waterhole Road</li> <li>• McIvers Road</li> <li>• Ten Forty Two Road</li> </ul>	
Thursday 17 November 2016	Shakedown	Alternate Roads in Bucca State Forest	<ul style="list-style-type: none"> <li>• Cottage Road</li> <li>• Plonk Road</li> <li>• Weirs Road</li> <li>• Wears Road</li> <li>• McNamara Road</li> <li>• McRaes Road</li> <li>• East Banks Forest Road</li> <li>• Hoosens Road</li> <li>• Cow Road</li> <li>• Wattle Road</li> <li>• School Trail</li> <li>• Plume Road</li> </ul>	
Thursday 17 November 2016	Liaison 16	Coffs Harbour Service Park to/from Rally Show	<ul style="list-style-type: none"> <li>• Stadium Drive</li> <li>• Hogbin Drive</li> <li>• Harbour Drive</li> </ul>	Appendix E

Date	Section(s)	Description	Nominated route	Map
Friday 18 November 2016	Liaison 17	Coffs Harbour Service Park to Utungun SS 1 & 6	<ul style="list-style-type: none"> <li>• Gordon Street</li> <li>• Vernon Street</li> <li>• Pacific Highway</li> <li>• Harbour Drive</li> <li>• Hogbin Drive</li> <li>• Stadium Drive</li> </ul>	Appendix F
Friday 18 November 2016	Utungun SS 1 & 6	Starts and ends in Nambucca Shire	<ul style="list-style-type: none"> <li>• Taylors Arm Road</li> </ul>	Appendix F
Friday 18 November 2016	Liaison 18	Utungun SS 1 & 6 to Bakers Creek SS 2 & 7	<ul style="list-style-type: none"> <li>• Taylors Arm Road</li> <li>• Bakers Creek Road</li> </ul>	Appendix F
Friday 18 November 2016	Bakers Creek SS 2 & 7	Starts and ends in Nambucca Shire	<ul style="list-style-type: none"> <li>• Bakers Creek Road</li> <li>• Greenhills Road</li> <li>• Carsons Road</li> <li>• Argues Road</li> </ul>	Appendix F
Friday 18 November 2016	Liaison 19	Bakers Creek SS 2 & 7 to Northbank SS 3 & 8	<ul style="list-style-type: none"> <li>• Argues Road</li> <li>• Taylors Arm Road</li> <li>• North Bank Road</li> </ul>	Appendix F
Friday 18 November 2016	Northbank SS 3 & 8	Starts and ends in Nambucca Shire	<ul style="list-style-type: none"> <li>• North Bank Road</li> </ul>	Appendix F
Friday 18 November 2016	Liaison 20	Northbank SS 3 & 8 to Macksville Refuel	<ul style="list-style-type: none"> <li>• North Bank Road</li> <li>• Boat Harbour Road</li> <li>• Taylors Arm Road</li> </ul>	Appendix F

Date	Section(s)	Description	Nominated route	Map
Friday 18 November 2016	Liaison 21	Macksville Refuel to Newry16 SS 4 & 9	<ul style="list-style-type: none"> <li>• Wallace Street</li> <li>• Boundary Street</li> <li>• Princess Street (Macksville)</li> <li>• Princess Street (Macksville)</li> <li>• Winifred Street</li> <li>• Pacific Highway and Old Pacific Highway (north of Winifred Street)</li> <li>• East West Road</li> <li>• Sullivans Road</li> <li>• Avocado Road</li> </ul>	Appendix F
Friday 18 November 2016	Newry16 SS 4 & 9	Starts and ends in Newry State Forest	<ul style="list-style-type: none"> <li>• Avocado Road</li> <li>• Range Road</li> <li>• Evacuation Road</li> <li>• Buckmans Road</li> <li>• Range Road</li> <li>• Bryces Road</li> <li>• Williams Road</li> <li>• Martells Road</li> <li>• Buckmans Road</li> <li>• Jimmys Ridge Road</li> <li>• Range Road</li> <li>• Boggy Crossing Road</li> <li>• Garners Road</li> <li>• Rocky Crossing Road</li> <li>• Back Paddock Road</li> <li>• Ainsworth Road</li> <li>• Range Road</li> </ul>	Appendix F

Date	Section(s)	Description	Nominated route	Map
Friday 18 November 2016	Newry16 SS 4 & 9	Alternate Roads in Newry State Forest	<ul style="list-style-type: none"> <li>• Pipes Road</li> <li>• Fullers Road</li> <li>• Grassyridge Road</li> <li>• Bushels Ridge Road</li> <li>• Gum Tree Road</li> <li>• Moyles Road</li> </ul>	
Friday 18 November 2016	Liaison 22	Newry16 SS4 to Raceway SS 5	<ul style="list-style-type: none"> <li>• Range Road</li> <li>• Ballards Road</li> <li>• Pacific Motorway (north of Ballards Road)</li> <li>• Mailmans Track Road</li> <li>• Valery Road</li> <li>• Unnamed track between Valery Road and Raleigh International Raceway</li> </ul>	Appendix F
Friday 18 November 2016	Liaison 23	Newry16 SS 8 to Coffs Harbour Service Park	<ul style="list-style-type: none"> <li>• Range Road</li> <li>• Ballards Road</li> <li>• Pacific Highway (north of Ballards Road)</li> <li>• Stadium Drive</li> </ul>	Appendix F
Friday 18 November 2016	Raceway SS	Starts and ends at Raleigh International Raceway	<ul style="list-style-type: none"> <li>• Raleigh Rallycross Track</li> </ul>	Appendix F
Friday 18 November 2016	Liaison 24	Raceway SS 5 to Coffs Harbour Service Park	<ul style="list-style-type: none"> <li>• Unnamed track between Valery Road and Raleigh International Raceway (refer to map)</li> <li>• Valery Road</li> <li>• Mailmans Track Road</li> <li>• Pacific Motorway (north of Mailmans Track Road)</li> <li>• Stadium Drive</li> </ul>	Appendix F

Date	Section(s)	Description	Nominated route	Map
Friday 18 November 2016	Liaison 25	Coffs Harbour Service Park to Destination NSW Super Special Stage SS 10	<ul style="list-style-type: none"> <li>• Stadium Drive</li> <li>• Hogbin Drive</li> <li>• Harbour Drive</li> <li>• Camperdown Street</li> <li>• Jordan Esplanade</li> </ul>	Appendix G
Friday 18 November 2016	Destination NSW Super Special Stage SS 10	Starts and ends in Coffs Harbour LGA	<ul style="list-style-type: none"> <li>• Jordan Esplanade</li> <li>• Unnamed roads and areas that join Jordan Esplanade (refer to map)</li> </ul>	Appendix G
Friday 18 November 2016	Liaison 26	Destination NSW Super Special Stage SS 10 to Destination NSW Super Special Stage SS 11	<ul style="list-style-type: none"> <li>• Jordan Esplanade</li> </ul>	Appendix G
Friday 18 November 2016	Super Special Stage SS 11	Starts and ends in Coffs Harbour LGA	<ul style="list-style-type: none"> <li>• Jordan Esplanade</li> <li>• Unnamed roads and areas that join Jordan Esplanade (refer to map)</li> </ul>	Appendix G
Friday 18 November 2016	Liaison 27	Destination NSW Super Special Stage SS 11 to Coffs Harbour Service Park	<ul style="list-style-type: none"> <li>• Jordan Esplanade</li> <li>• Camperdown Street</li> <li>• Harbour Drive</li> <li>• Hogbin Drive</li> <li>• Stadium Drive</li> </ul>	Appendix G
Saturday 19 November 2016	Liaison 28	Coffs Harbour Service Park to Nambucca SS 12 & 15	<ul style="list-style-type: none"> <li>• Stadium Drive</li> <li>• Pacific Highway and Pacific Motorway (south of Stadium Drive)</li> <li>• Boundary Street (Macksville)</li> <li>• Wallace Street</li> <li>• Taylors Arm Road</li> <li>• Tilly Willy Street</li> <li>• Joffre Street</li> <li>• Coronation Road</li> <li>• Congarinni Road North</li> </ul>	Appendix H



Date	Section(s)	Description	Nominated route	Map
Saturday 19 November 2016	Nambucca SS 12 & 15	Starts and ends in Nambucca Shire and uses Hanging Rock Road in Mistake State Forest	<ul style="list-style-type: none"> <li>• Congarinni Road North</li> <li>• Rhones Creek Road</li> <li>• Welshs Creek Road</li> <li>• Williams Hill Road</li> <li>• South Arm Road</li> <li>• Simpsons Ridge Road</li> <li>• Hanging Rock Road</li> <li>• Lower Buckra Bendinni Road</li> <li>• North Arm Road</li> <li>• Graces Road</li> <li>• Dyers Loop Road</li> <li>• Graces Road</li> </ul>	Appendix H
Saturday 19 November 2016	Liaison 29	Nambucca SS 12 & 15 to Bowraville Refuel and Regroup	<ul style="list-style-type: none"> <li>• Graces Road</li> <li>• North Arm Road</li> <li>• Young Street</li> <li>• Cook Street (Bowraville)</li> </ul>	Appendix H
Saturday 19 November 2016	Liaison 30	Bowraville Refuel and Regroup to Valla16 SS 13 & 16	<ul style="list-style-type: none"> <li>• Belmore Street</li> <li>• High Street</li> <li>• Rodeo Drive</li> <li>• Valla Road</li> </ul>	Appendix H
Saturday 19 November 2016	Valla16 SS 13 & 16	Starts and ends in Nambucca Shire	<ul style="list-style-type: none"> <li>• Valla Road</li> <li>• Newee Creek Road</li> <li>• Soldier Settlers Road</li> <li>• Birds Road</li> <li>• Gordons Knob Road</li> </ul>	Appendix H

Date	Section(s)	Description	Nominated route	Map
Saturday 19 November 2016	Liaison 31	Valla16 SS 13 to Raceway SS 14	<ul style="list-style-type: none"> <li>• Gordons Knob Road</li> <li>• Wirrimbi Road</li> <li>• Old Coast Road</li> <li>• Link Road</li> <li>• Pacific Highway (north of Link Road)</li> <li>• Pacific Motorway</li> <li>• Mailmans Track Road</li> <li>• Valery Road</li> <li>• Unnamed track between Valery Road and Raleigh International Raceway (refer to map)</li> </ul>	Appendix H
Saturday 19 November 2016	Liaison 32	Valla16 SS 16 to Coffs Harbour Service Park	<ul style="list-style-type: none"> <li>• Gordons Knob Road</li> <li>• Wirrimbi Road</li> <li>• Old Coast Road</li> <li>• Link Road</li> <li>• Pacific Highway (North of Link Road)</li> <li>• Pacific Motorway</li> <li>• Stadium Drive</li> </ul>	Appendix H
Saturday 19 November 2016	Raceway SS 14	Starts and ends at Raleigh International Raceway	<ul style="list-style-type: none"> <li>• Raleigh Rallycross Track</li> </ul>	Appendix H
Saturday 19 November 2016	Liaison 33	Mailmans SS 14 to Coffs Harbour Service Park	<ul style="list-style-type: none"> <li>• Unnamed track between Valery Road and Raleigh International Raceway (refer to map)</li> <li>• Valery Road</li> <li>• Mailmans Track Road</li> <li>• Pacific Motorway (north of Mailmans Track Road)</li> <li>• Stadium Drive</li> </ul>	Appendix H

Date	Section(s)	Description	Nominated route	Map
Saturday 19 November 2016	Liaison 34	Coffs Harbour Service Park to Super Special Stage SS 17	<ul style="list-style-type: none"> <li>• Stadium Drive</li> <li>• Hogbin Drive</li> <li>• Harbour Drive</li> <li>• Camperdown Street</li> <li>• Jordan Esplanade</li> </ul>	Appendix G
Saturday 19 November 2016	Destination NSW Super Special Stage SS 17	Starts and ends in Coffs Harbour LGA	<ul style="list-style-type: none"> <li>• Jordan Esplanade</li> <li>• Unnamed roads and areas that join Jordon Esplanade (refer to map)</li> </ul>	Appendix G
Saturday 19 November 2016	Liaison 35	Destination NSW Super Special Stage SS 17 to Destination NSW Super Special Stage SS 18	<ul style="list-style-type: none"> <li>• Jordan Esplanade</li> </ul>	Appendix G
Saturday 19 November 2016	Destination NSW Super Special Stage SS 18	Starts and ends in Coffs Harbour LGA	<ul style="list-style-type: none"> <li>• Jordan Esplanade</li> <li>• Unnamed roads and areas that join Jordan Esplanade (refer to map)</li> </ul>	Appendix G
Saturday 19 November 2016	Liaison 36	Super Special Stage SS18 to Coffs Harbour Service Park	<ul style="list-style-type: none"> <li>• Jordan Esplanade</li> <li>• Camperdown Street</li> <li>• Harbour Drive</li> <li>• Hogbin Drive</li> <li>• Stadium Drive</li> </ul>	Appendix G
Sunday 20 November 2016	Liaison 37	Coffs Harbour Service Park to Settles Reverse SS 19 & 22	<ul style="list-style-type: none"> <li>• Stadium Drive</li> <li>• Pacific Highway (North of Stadium Drive)</li> <li>• Gaudrons Road</li> <li>• Polyosma Road</li> </ul>	Appendix I
Sunday 20 November 2016	Settles Reverse SS 19 & 22	Start and end in Orara East State Forest	<ul style="list-style-type: none"> <li>• Unnamed road between Settles Road and Polyosma Road (631 Trail – refer to map)</li> <li>• Settles Road</li> </ul>	Appendix I

Date	Section(s)	Description	Nominated route	Map
Sunday 20 November 2016	Liaison 38	Settles Reverse SS 19 to Bucca16 SS 20	<ul style="list-style-type: none"> <li>• Settles Road</li> <li>• Bucca Road</li> <li>• Central Bucca Road</li> <li>• Bruxner Park Road</li> <li>• Shelter Road</li> </ul>	Appendix I
Sunday 20 November 2016	Liaison 39	Settles Reverse SS 22 to Wedding Bells Regroup	<ul style="list-style-type: none"> <li>• Settles Road</li> <li>• Bucca Road</li> <li>• Boyds Road</li> </ul>	Appendix I
Sunday 20 November 2016	Bucca16 SS 20	Starts in Orara East State Forest, uses Lower Bucca State Forest and Coffs Harbour LGA roads and ends in Lower Bucca State Forest	<ul style="list-style-type: none"> <li>• Shelter Road</li> <li>• "Private" Road (refer to map)</li> <li>• Taylors Creek Road</li> <li>• Mt Coramba Forest Road</li> <li>• Apseys Road</li> <li>• Gates Ridge Road</li> <li>• Mcnamara Road</li> <li>• Wears Road</li> <li>• Mcraes Road</li> <li>• Dam Road</li> <li>• Store Road</li> <li>• Cottage Road</li> <li>• Lost Hut Trail</li> <li>• Kookaburra Road</li> <li>• Finberg Road</li> <li>• Kings Ridge Road</li> <li>• Old Kings Road</li> <li>• Kings Creek Road</li> <li>• Loop Road</li> <li>• Cottage Road</li> <li>• Plonk Road</li> <li>• Store Road</li> </ul>	Appendix I

Date	Section(s)	Description	Nominated route	Map
Sunday 20 November 2016	Bucca16 SS 20	Alternate Roads in Orara East State Forest and Lower Bucca State Forest	<ul style="list-style-type: none"> <li>• Boffs Road</li> <li>• Gates Ridge Road</li> <li>• Spot Road</li> <li>• Wattle Road Plume Road</li> <li>• Cow Road</li> <li>• Plume Road</li> <li>• Hoosens Road</li> <li>• Reserve Fire Road</li> <li>• Chalker Road</li> <li>• School Trail</li> <li>• Axe Road</li> <li>• Lost Road</li> <li>• Reptile Road</li> <li>• Weirs Road</li> <li>• Slip Road</li> <li>• Schooner Road</li> <li>• Middy Trail</li> <li>• Pint Trail</li> <li>• Barrel Trail</li> </ul>	
Sunday 20 November 2016	Liaison 40	Bucca16 SS 20 to Wedding Bells Regroup	<ul style="list-style-type: none"> <li>• Store Road</li> <li>• Bucca Road</li> <li>• Boyds Road</li> </ul>	Appendix I
Sunday 20 November 2016	Liaison 41	Wedding Bells Regroup to Wedding Bells 16 SS 20 & 23	<ul style="list-style-type: none"> <li>• Marys Waterhole Road</li> </ul>	Appendix I
Sunday 20 November 2016	Wedding Bells16 SS 20 & 23	Start and end in Wedding Bells State Forest	<ul style="list-style-type: none"> <li>• Marys Waterhole Road (south of Brush Box Road)</li> <li>• Brush Box Road</li> <li>• Lantana Road</li> <li>• Sherwood Road</li> <li>• Flooded Gum Road</li> <li>• Turpentine Road</li> </ul>	Appendix I

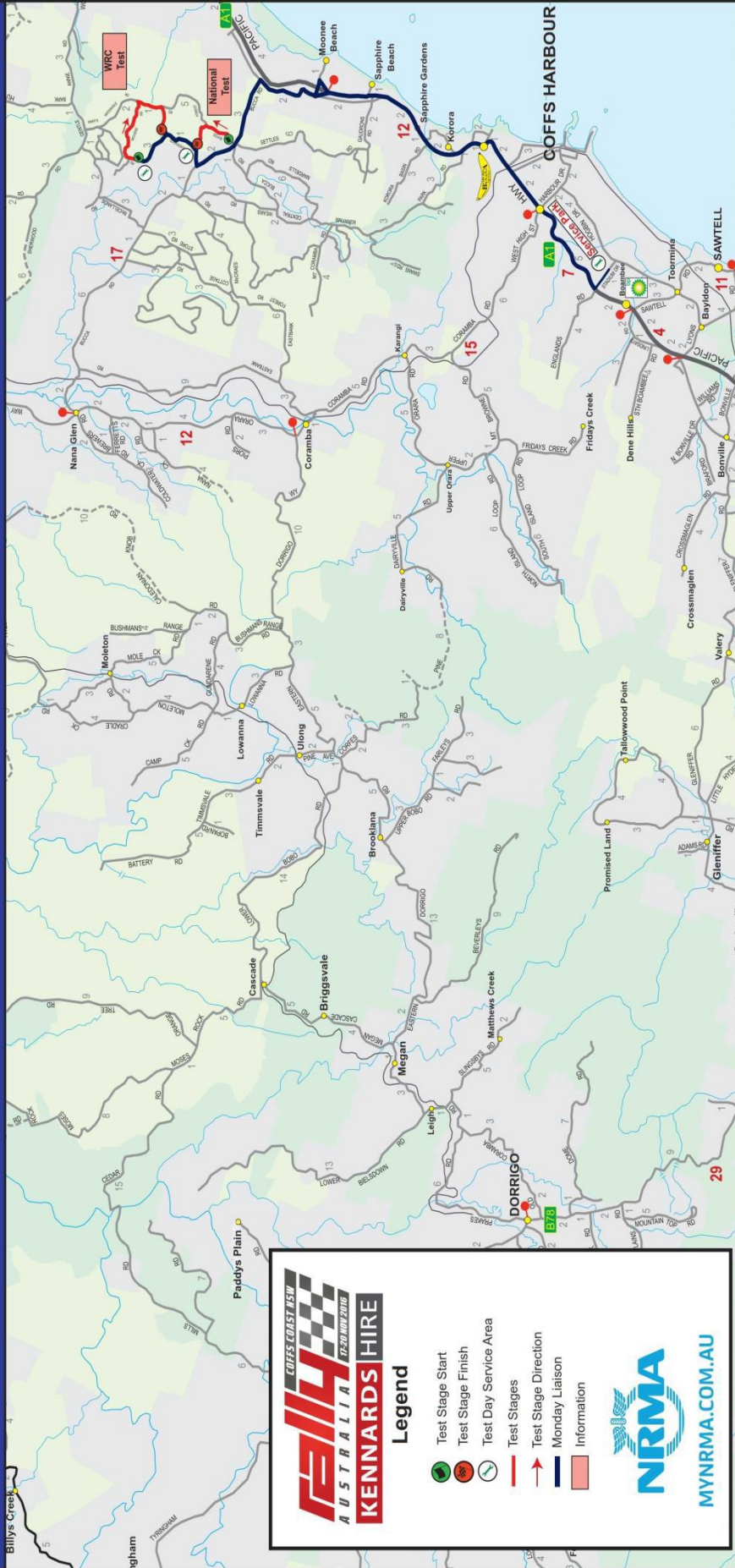
Date	Section(s)	Description	Nominated route	Map
Sunday 20 November 2016	Wedding Bells16 SS 20 & 23	Alternate roads in Wedding Bells State Forest	<ul style="list-style-type: none"> <li>• Sherwood Road</li> <li>• Gully Road</li> <li>• McIvers Road</li> <li>• Ten Forty Two Road</li> <li>• Fluke Road</li> <li>• Duck Road</li> </ul>	
Sunday 20 November 2016	Liaison 42	Wedding Bells16 SS 23 to Coffs Harbour Service Park	<ul style="list-style-type: none"> <li>• Unnamed road between Sherwood Road and McClellands Road (refer to map)</li> <li>• McClellands Road</li> <li>• Bucca Road</li> <li>• Solitary Island Way</li> <li>• Moonee Beach Road</li> <li>• Pacific Highway (south of Moonee Beach Road)</li> <li>• Stadium Drive</li> </ul>	Appendix I
Sunday 20 November 2016	Liaison 43	Coffs Harbour Service Park to/from Podium Finish	<ul style="list-style-type: none"> <li>• Stadium Drive</li> <li>• Hogbin Drive</li> <li>• Harbour Drive</li> <li>• Gordon Street</li> <li>• Vernon Street</li> <li>• Pacific Highway</li> <li>• Harbour Drive</li> <li>• Hogbin Drive</li> <li>• Stadium Drive</li> </ul>	Appendix J
Saturday 5 November 2016 to Sunday 20 November 2016	Service Park	Areas adjacent to Phil Hawthorne Drive, Stadium Drive Coffs Harbour	N/A	Appendix K

**Appendices List**

Appendix A	Monday 14 November 2016 - Testing
Appendix B	Tuesday 15 November 2016 – Reconnaissance
Appendix C	Wednesday 16 November 2016 – Reconnaissance
Appendix D	Thursday 17 November 2016 – Shakedown
Appendix E	Thursday 17 November 2016 – Coffs Harbour Rally Show
Appendix F	Friday 18 November 2016 – Day 1 Competition
Appendix G	Friday 18 and Saturday 19 November 2016 - Super Special Stage
Appendix H	Saturday 19 November 2016 – Day 2 Competition
Appendix I	Sunday 20 November 2016 – Day 3 Competition
Appendix J	Sunday 20 November 2016 – Coffs Harbour Podium Finish
Appendix K	Service Park Defined Area

Monday 14 November 2016 - Testing

Rally Australia Testing Overview Map, Monday 14th November 2016

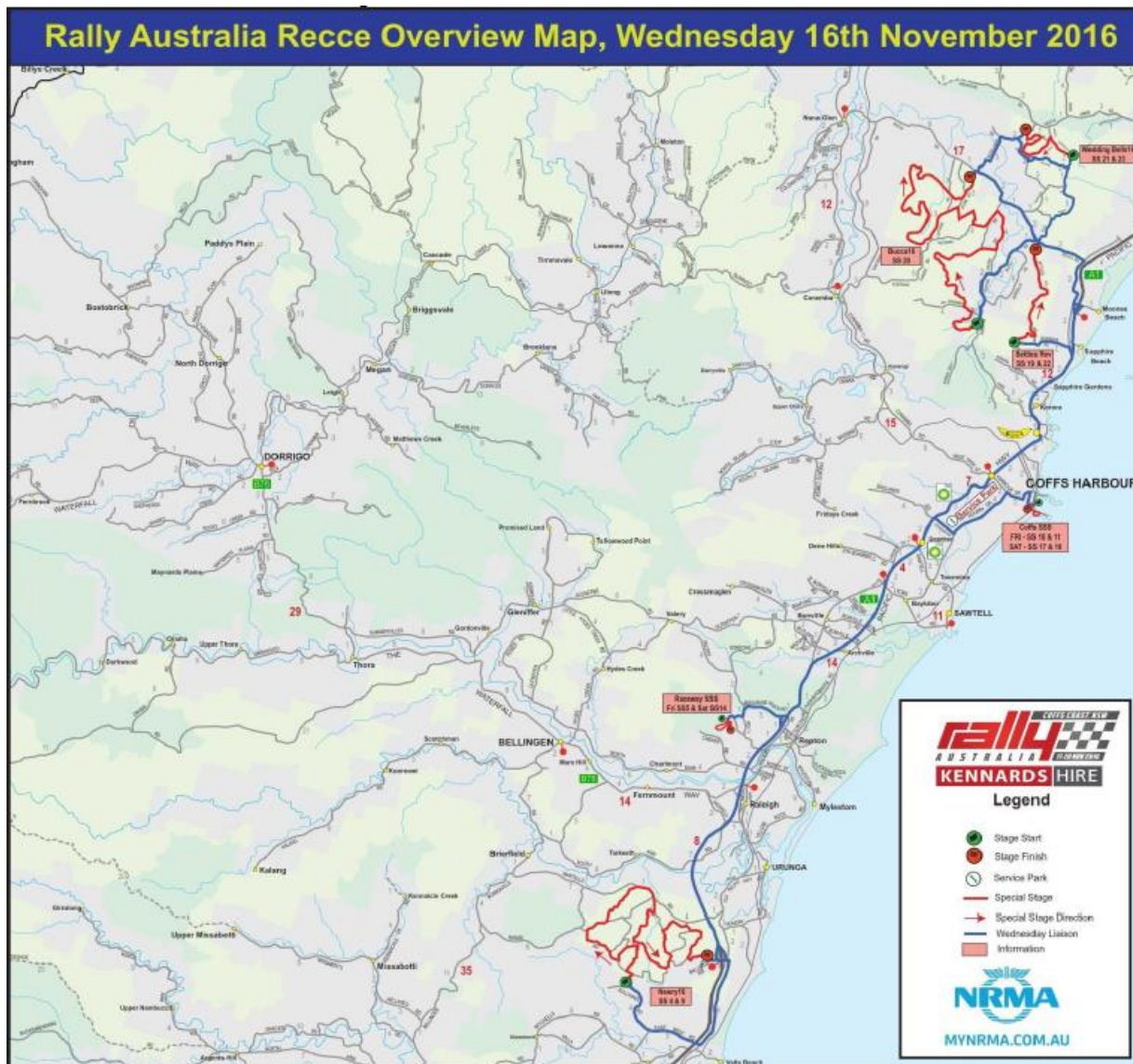




Tuesday 15 November 2016 - Reconnaissance

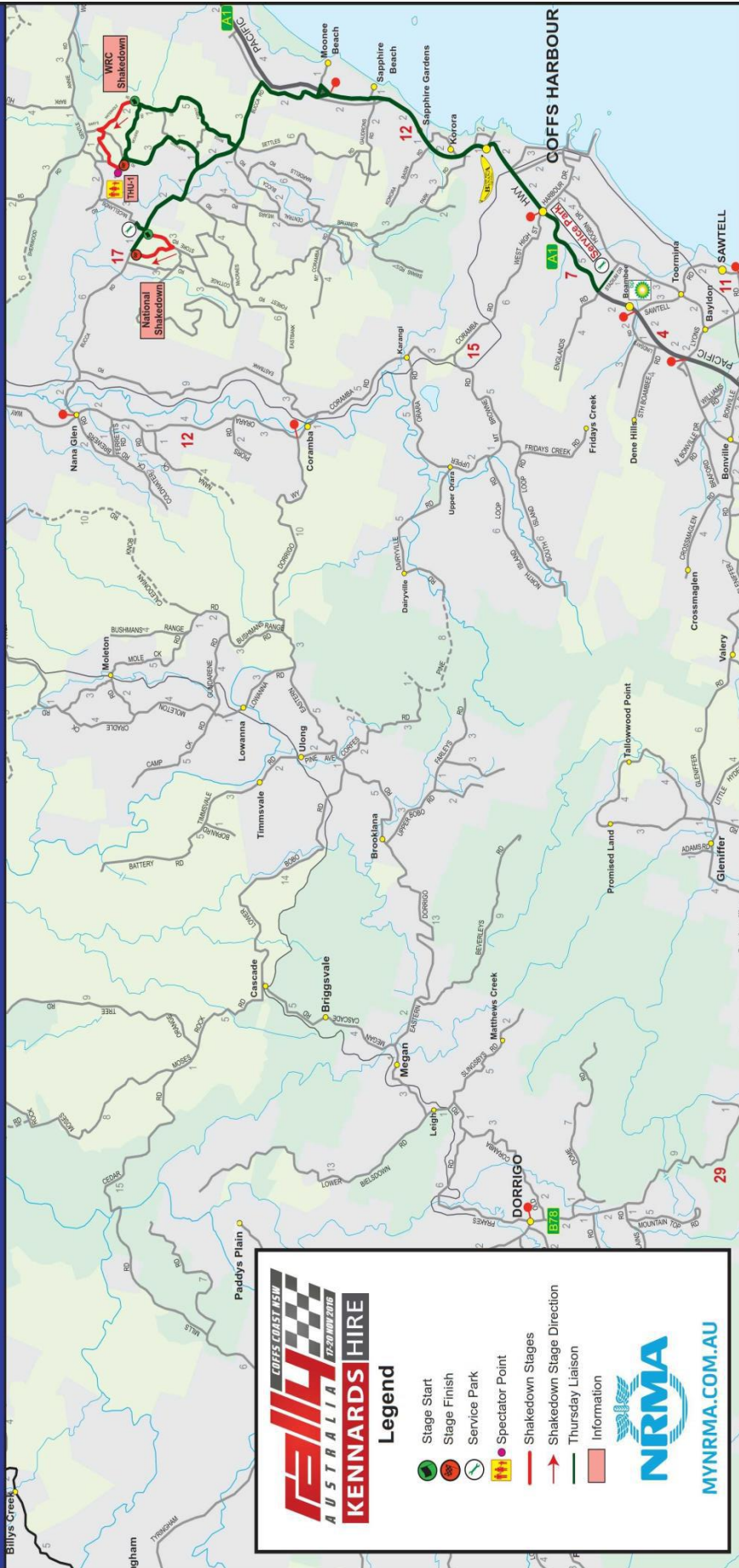


Wednesday 16 November 2016 - Reconnaissance



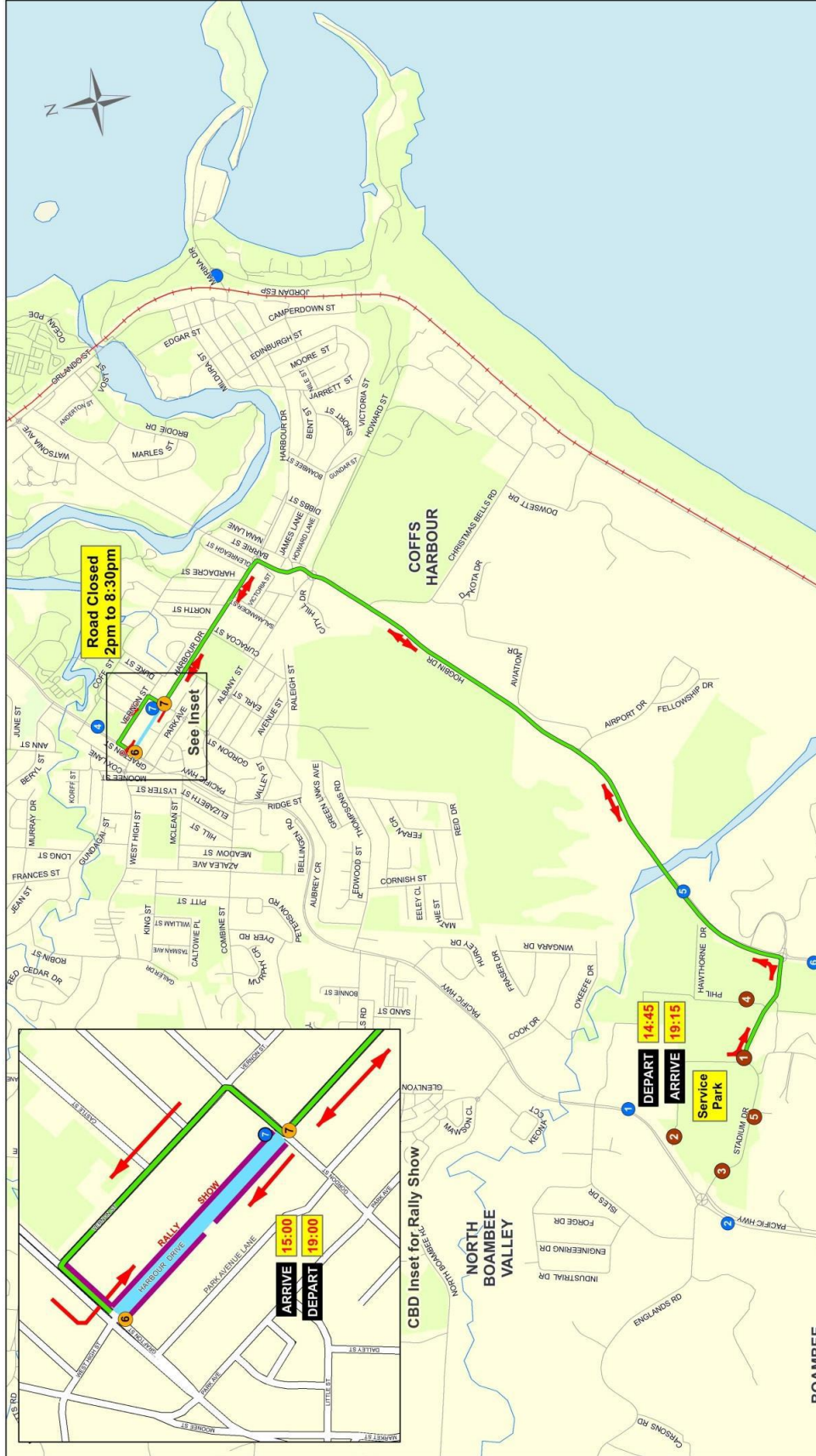
Thursday 17 November 2016 - Shakedown

Rally Australia Shakedown Map, Thursday 17th November 2016



Thursday 17 November 2016 – Coffs Harbour Rally Show

WRC Rally Australia - Thursday Rally Show - Coffs Harbour 17 November 2016



0 0.25 0.5 Kilometres

Commence Time - Estimate - 100m Car  
 14:00 - 16:05

Map by Major Events Section, Transport Management Centre Ewleigh NSW.  
 Copyright © Government of New South Wales. All Rights Reserved. Date: 2016-11-17.  
 File: WRC Rally Australia - Thursday Rally Show - Coffs Harbour 17 November 2016

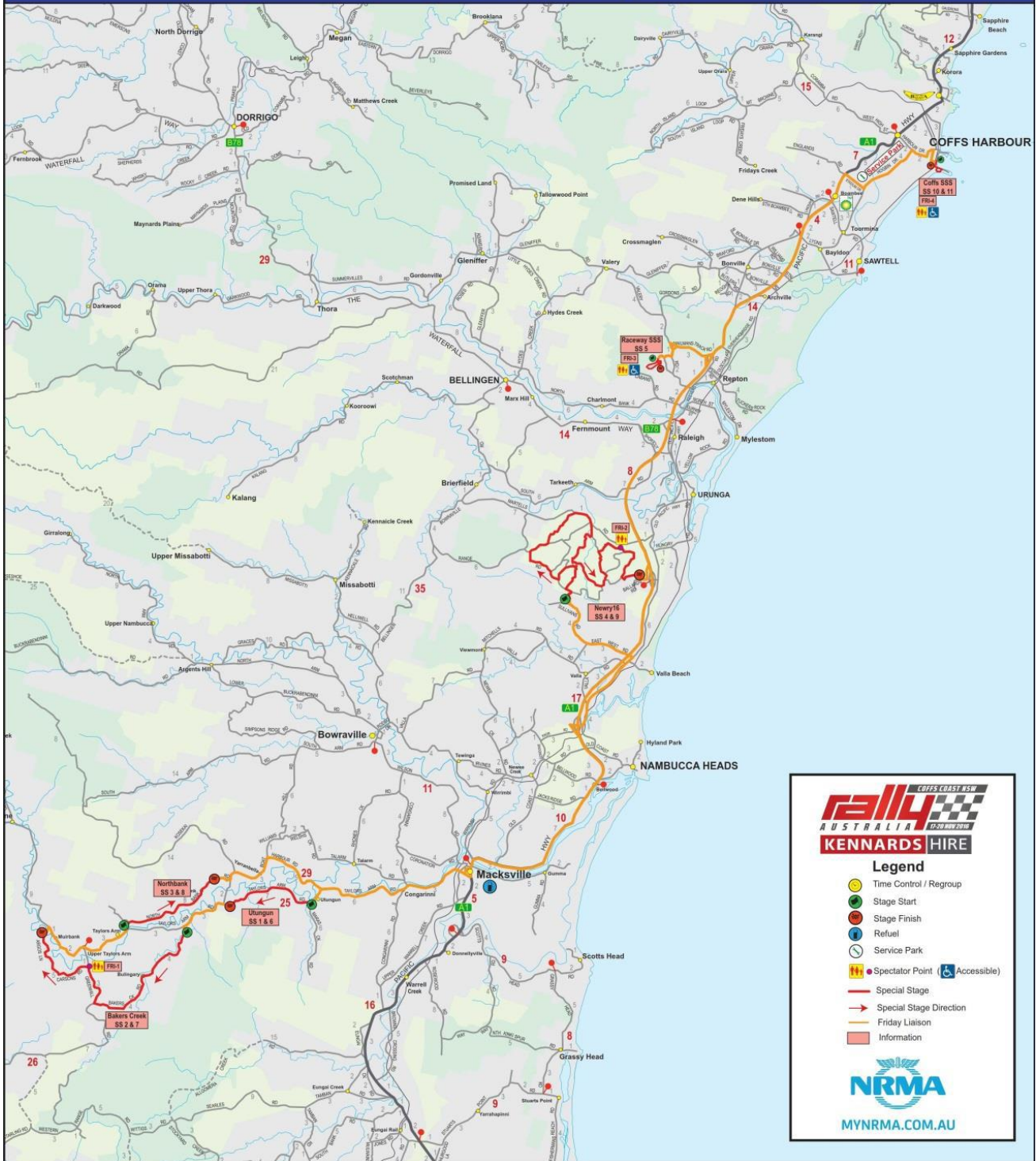


**Legend**

- TCP Locations
- Service Park TCP Locations
- VMS Locations
- Service Park to Rally Show
- Road Closure: Rally Car Show 2pm-8:30pm
- Special Event Clearance: 1pm-6pm

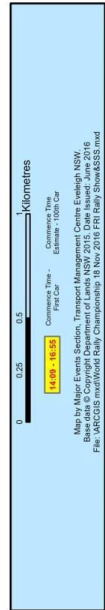
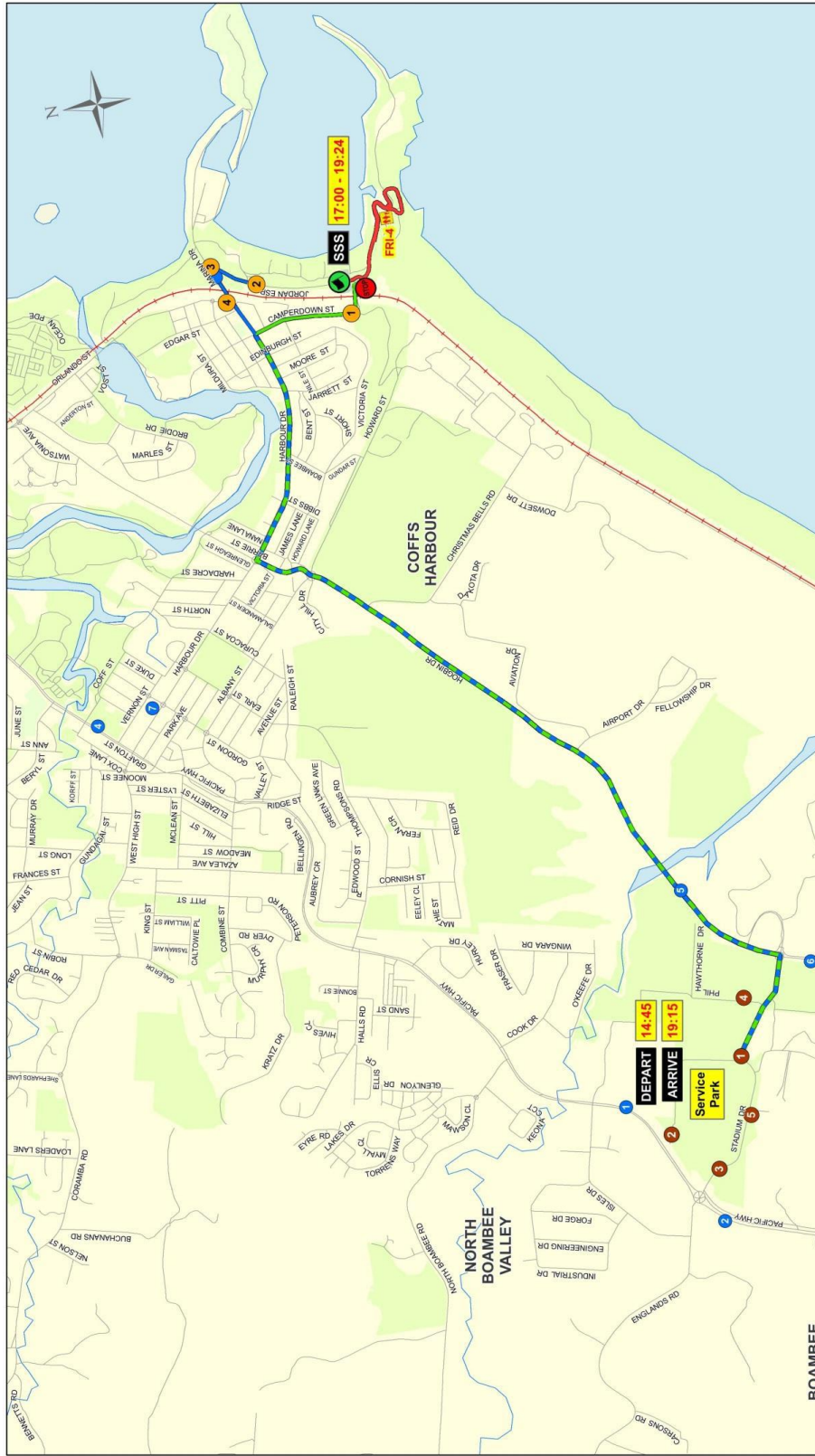
Friday 18 November 2016 – Special Stages

Rally Australia Overview Map, Friday 18th November 2016



Friday 18 November and Saturday 19 November 2016 – Super Special Stage

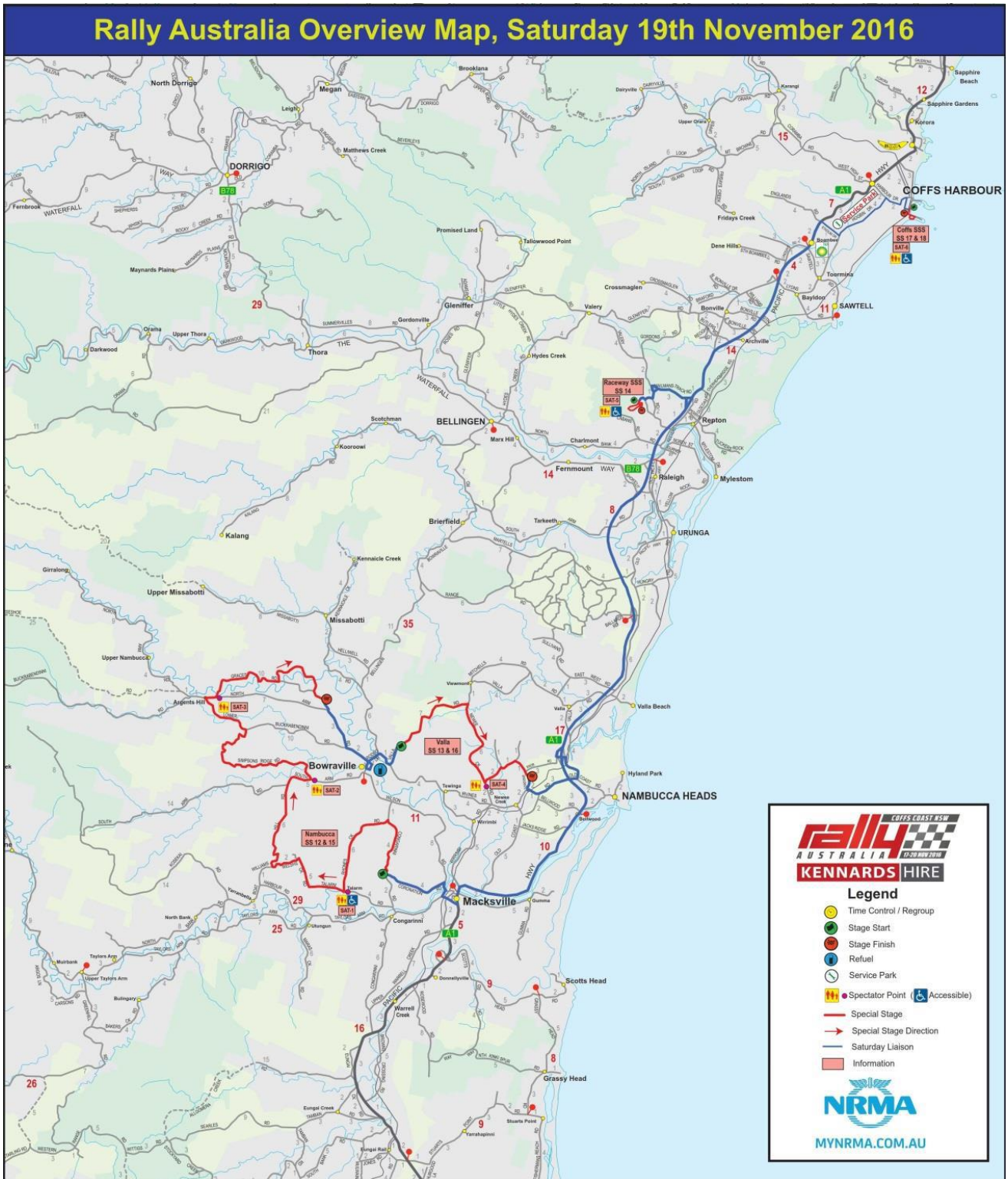
WRC Rally Australia - Coffs SSS Stage - Coffs Harbour Friday 18 November 2016



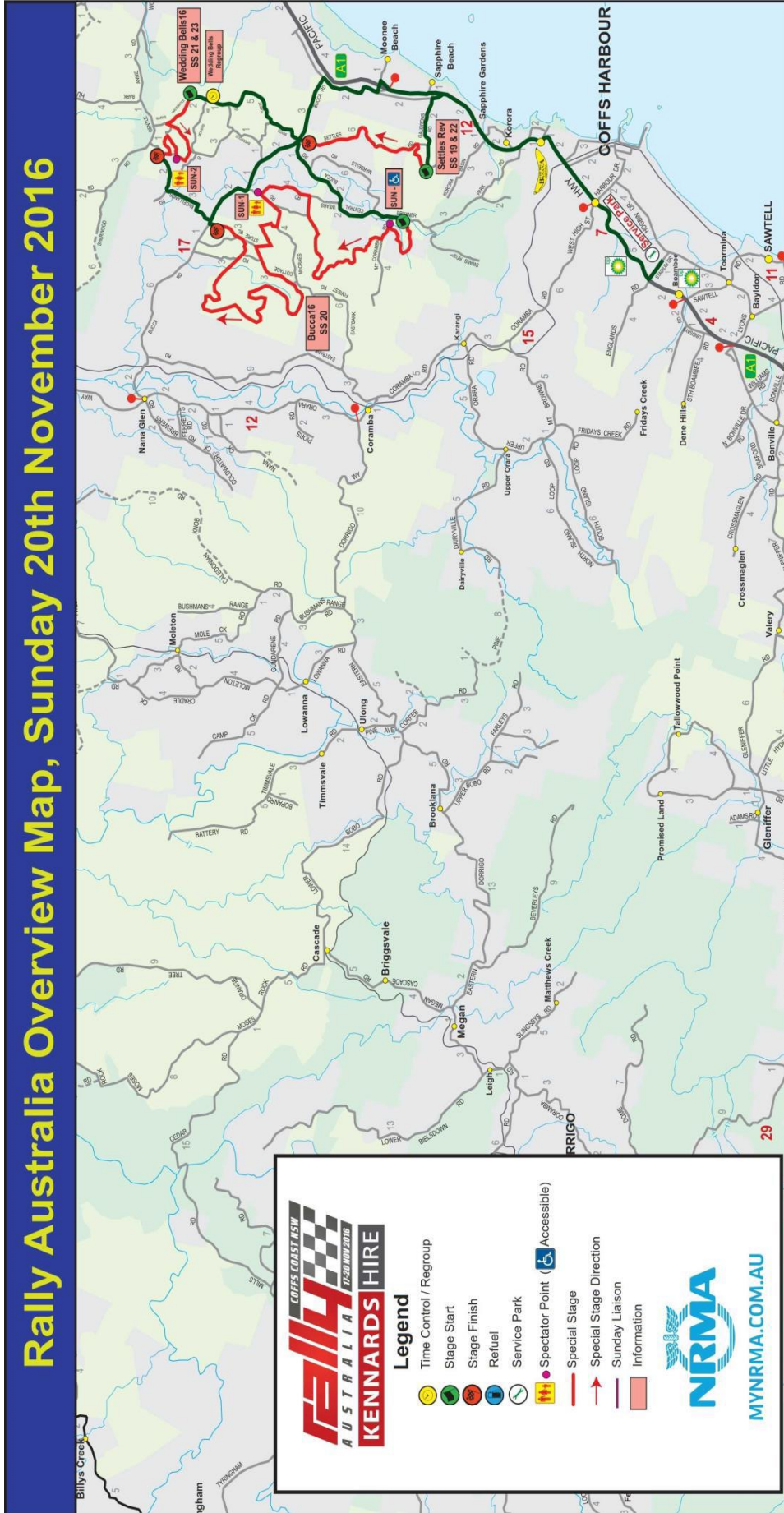
**Legend**

- TCP Locations
- Service Park TCP Locations
- VMS Locations
- Special Stage
- Liasion Stage
- Spectator Routes
- Combined Liasion & Spectator Routes
- Special Stage Start
- Stop Control
- Spectator Point

Saturday 19 November 2016 – Special Stages



Sunday 20 November 2016 – Special Stages





Sunday November 2016 – Coffs Harbour Podium Finish

WRC Rally Australia - Sunday Podium - Coffs Harbour 20 November 2016



**Legend**

- TCP Locations
- Service Park TCP Locations
- WMS Locations
- Service Park to Rally Show
- Road Closure: Rally Car Show 2pm-8:30pm
- Special Event Clearance 1pm-6pm

**Scale**

0 0.25 0.5 1 kilometres

**Event Information**

14:05 - 16:05  
 Commence Time - Fire Car  
 Estimate - 1000+ Car

**Logos:** KENNEDY'S HIRE, Transport for NSW, NSW Government

Map by Major Events Section, Transport Management Centre Ewings NSW. File: WRC Rally Australia - Sunday Podium - Coffs Harbour 20 Nov 2016. Scaled 1:10000.000. File: WRC Rally Australia - Sunday Podium - Coffs Harbour 20 Nov 2016. Scaled 1:10000.000.

Service Park Defined Area



Event branding for the 2016 FIA WTCC Race of Australia. The central logo features the word 'Australia' in a stylized font with a checkered pattern, flanked by 'WORLD TOURING CAR CHAMPIONSHIP' and '17-20 NOV 2016'. Above it is the 'RACE OF AUSTRALIA' logo. To the right is the 'KENNARDS HIRE' logo. At the bottom left is the 'WRC' logo with 'OFFICIAL RACING PARTNER' below it. At the bottom right is the 'FIA' logo with 'OFFICIAL RACING PARTNER' below it.



# COUNCIL NOTICES

## ALBURY CITY COUNCIL

ROADS ACT 1993

Naming of Roads

Notice is hereby given that Albury City Council, pursuant to section 162 of the *Roads Act 1993*, has officially named the road(s) as shown hereunder:

Name	Locality
GUY PLACE	Thurgoona

### Description

Guy Place will be located within a Subdivision of 238 Kerr Road at Thurgoona NSW. Thurgoona is located within the City of Albury. It is proposed that Guy Place will be located East of Kerr Road, Thurgoona. Access to Guy Place will be directly from Kerr Road.

Name	Locality
KILLALOE CLOSE	Thurgoona

### Description

Killaloe Close will be located within a Subdivision of 238 Kerr Road at Thurgoona NSW. Thurgoona is located within the City of Albury. It is proposed that Killaloe Close will be located North of Guy Place, Thurgoona. Guy Place is a recently approved Road Name that will be located within the same Subdivision. Access to Killaloe Close will be directly from Guy Place.

FRANK ZAKNICH, GENERAL MANAGER, Albury City Council, PO Box 323, Albury NSW 2640  
GNB Ref: 0276 [8850]

## BATHURST REGIONAL COUNCIL

ROADS ACT 1993

Section 10

Dedication of Land as Public Road

Notice is hereby given that in accordance with section 10 of the *Roads Act 1993*, the land described in the Schedule below is dedicated as a Public Road.

DAVID SHERLEY, General Manager, Bathurst Regional Council, Private Mail Bag 17, Bathurst NSW 2795.

### Schedule

Lots 1, 2, 3 and 4 DP 1209162 being land situated on Limekilns Road, Limekilns. [8851]

## BATHURST REGIONAL COUNCIL

ROADS ACT 1993

Section 10

Dedication of Land as Public Road

Notice is hereby given that in accordance with section 10 of the *Roads Act 1993*, the land described in the Schedule below is dedicated as a Public Road.

DAVID SHERLEY, General Manager, Bathurst Regional Council, Private Mail Bag 17, Bathurst NSW 2795.

## Schedule

Lots 3, 4, 5, 6, 7 and 8 DP 1175514 being land situated on Ophir Road, Rock Forest. [8852]

## BEGA VALLEY SHIRE COUNCIL

ROADS ACT 1993

Naming of Roads

Notice is hereby given that Bega Valley Shire Council, pursuant to section 162 of the *Roads Act 1993*, has officially named the road(s) as shown hereunder:

Name	Locality
QUOLL LANE	Candelo

### Description

This road name is proposed for a private road that extends westwards from Moreings Road, Candelo.

LEANNE BARNES, General Manager, Bega Valley Shire Council, PO Box 492, Bega NSW 2550  
GNB Ref: 0278 [8853]

## BLACKTOWN CITY COUNCIL

Audit Committee Independent Representatives  
(Two Year Term) – One (1) Committee Chair  
and One (1) Independent Member

Blacktown City Council Audit Committee provides Council with independent assurance and assistance in the areas of risk, internal controls, governance and external accountability responsibilities.

Expressions of interest are being sought from members of the public with appropriate experience in accounting, financial, legal and/or audit to serve as independent members of Council's Audit Committee including the position of the Chair of the Audit Committee.

Members chosen to serve on the Committee should exhibit an independence of mind in their deliberations and not act as a representative of a particular area of the Community or Council, or with conflicts of interest. Meeting preparation and attendance at four meetings is required each year. A standard fee is paid for attendance.

Further information is available in a briefing document including an application form which is available by contacting Mrs Maria Kenny on 9839 6535 or [maria.kenny@blacktown.nsw.gov.au](mailto:maria.kenny@blacktown.nsw.gov.au). Submissions for the position of Committee Chair are closing on Friday, 25th November 2016. The closing date for the second representative will close on Friday, 9th December 2016.

[8854]

**MAITLAND CITY COUNCIL**

ROADS ACT 1993  
Section 10

Dedication of Land as Public Road

Notice is hereby given that in accordance with section 10 of the *Roads Act 1993*, the land described in the Schedule below is dedicated to the public as road.

D EVANS, General Manager, Maitland City Council, PO Box 220, Maitland NSW 2320.

**Schedule**

Lot 3726 DP1184949 Parish of Gosforth County of Northumberland and forming part of Warbler Avenue Aberglasslyn. [8855]

**MAITLAND CITY COUNCIL**

Roads Act 1993  
Section 10

Dedication of Land as Public Road

Notice is hereby given that in accordance with section 10 of the *Roads Act 1993*, the land described in the Schedule below is dedicated to the public as road.

D EVANS, General Manager, Maitland City Council, PO Box 220, Maitland NSW 2320.

**Schedule**

Lot 1 DP150884 Parish of Maitland County of Northumberland forming part of the corner of High Street and Free Church Street Maitland. [8856]

**THE HILLS SHIRE COUNCIL**

ROADS ACT 1993  
Naming of Roads

Notice is hereby given that The Hills Shire Council, pursuant to section 162 of the *Roads Act 1993*, has officially named the road(s) as shown hereunder:

<b>Name</b>	<b>Locality</b>
ALBANIS PLACE	Sackville North

**Description**

Extending east from proposed road 'Devine Grove' for approximately 105 meters ending in a cul-de-sac.

<b>Name</b>	<b>Locality</b>
DEVINE GROVE	Sackville North

**Description**

Extending in a south east direction from Pages Wharf Road for approximately 386 meters ending in a cul-de-sac

<b>Name</b>	<b>Locality</b>
MAGGIE PLACE	Sackville North

**Description**

Extending in a westerly direction from proposed public road 'Devine Grove' for approximately 103 meters ending in a cul-de-sac.

DAVE WALKER, General Manager, The Hills Shire Council, 3 Columbia Court, Baulkham Hills NSW 2153  
GNB Ref: 0277 [8857]

**TWEED SHIRE COUNCIL**

LOCAL GOVERNMENT ACT 1993  
LAND ACQUISITION (JUST TERMS  
COMPENSATION) ACT 1991

ERRATUM

The Notice of Compulsory Acquisition appearing in the *New South Wales Government Gazette* of 7 October 2016, folio 2765 should have read that the acquisition is made pursuant to the *Local Government Act 1993*. This erratum corrects the error, the date of acquisition remains as 7 October 2016.

TROY GREEN, General Manager, Tweed Shire Council, PO Box 816, Murwillumbah NSW 2484. [8858]

**WOLLONDILLY SHIRE COUNCIL**

ROADS ACT 1993  
Naming of Roads

Notice is hereby given that Wollondilly Shire Council, pursuant to section 162 of the *Roads Act 1993*, has officially named the road(s) as shown hereunder:

<b>Name</b>	<b>Locality</b>
HELEN STREET	Bargo

**Description**

New road name in subdivision of 67 & 77 Avon Dam Road Bargo.

LUKE JOHNSON, General Manager, Wollondilly Shire Council, 62-64 Menangle Street, Picton NSW 2571  
GNB Ref: 0275 [8859]

# PRIVATE ADVERTISEMENTS

## ESTATE NOTICES

### NOTICE OF INTENDED DISTRIBUTION OF ESTATE

Any person having any claim upon the estate of Colleen Hilda Veronica BROWN late of Beecroft, NSW, who died on 28 January 2015 must send particulars of the claim to the legal representative for the estate care of Lewis James Webb, Grogan & Webb at Post Office Box 5185, West Chatswood NSW 1515 or by email to [lewis@grogan-webb.com.au](mailto:lewis@grogan-webb.com.au) within 30 days from publication of this notice. After that time and after 6 months from the date of death of the deceased, the legal representative intends to distribute the property in the estate having regard only to the claims of which the legal representative had notice at the time of distribution. Probate was granted in New South Wales on 12 October 2016.

[8860]

## OTHER PRIVATE NOTICES

### ANGLICAN CHURCH OF AUSTRALIA TRUST PROPERTY ACT 1917

Notice under Section 42

Anglican Church Property Trust Diocese of Sydney

By the *Parramatta (Vesting of Property) Ordinance 2016* No 39, 2016, passed on 19 September 2016 under section 19 of the *Anglican Church of Australia Trust Property Act 1917*, the Standing Committee of the Synod of the Diocese of Sydney consented to the land contained in folio identifier 5/1023282 being vested in the Anglican Church Property Trust Diocese of Sydney, the corporate trustee of the Diocese of Sydney.

G N DAVIES, Archbishop of Sydney, St Andrew's House, Sydney Square NSW 2000, tel (02) 9265 1555. [8861]