

Government Gazette

of the State of
New South Wales

Number 83
Friday, 28 July 2017

The New South Wales Government Gazette is the permanent public record of official notices issued by the New South Wales Government. It also contains local council and other notices and private advertisements.

The Gazette is compiled by the Parliamentary Counsel's Office and published on the NSW legislation website (www.legislation.nsw.gov.au) under the authority of the NSW Government. The website contains a permanent archive of past Gazettes.

To submit a notice for gazettal – see Gazette Information.

GOVERNMENT NOTICES

Appointments

ABORIGINAL LAND RIGHTS ACT 1983

NOTICE

I, the Honourable Sarah Mitchell, MLC, Minister for Aboriginal Affairs, following consent by the New South Wales Aboriginal Land Council, do, by this notice pursuant to section 231(2) of the *Aboriginal Land Rights Act 1983* extend the appointment of Mr Andrew Hoholt as administrator to the Mungindi Local Aboriginal Land Council for a period of three (3) calendar months, effective from 24 July 2017. During the period of his appointment, the administrator will have all of the functions of the Mungindi Local Aboriginal Land Council and any other duties as specified by the instrument of appointment. The administrator's remuneration and expenses are not to exceed \$10,000 per month excluding GST without the prior approval of the NSW Aboriginal Land Council. The administrator's remuneration may include fees payable for the services of other personnel within the administrator's firm who provide services as agents of the administrator.

SIGNED AND SEALED THIS

19th DAY OF JULY 2017

MINISTER FOR ABORIGINAL AFFAIRS

GOD SAVE THE QUEEN

GOVERNMENT TELECOMMUNICATIONS ACT 1991

Appointment of Deputy Chairperson and Members

Board of the New South Wales Government Telecommunications Authority

HIS Excellency the Governor, with the advice of the Executive Council, has approved, pursuant to section 32 of the *Government Telecommunications Act 1991*, the appointment of Ms Kaaren KOOMEN as Deputy Chairperson, for a three-year term from the date of approval, and the following as members of the Board of New South Wales Government Telecommunications Authority:

Ms Beth JACKSON, for a three-year term from the date of approval,
Commissioner Shane FITZSIMMONS, for a three-year term from the date of approval, and
Ms Clare GARDINER-BARNES, for a two-year term from the date of approval.

His Excellency the Governor, with the advice of the Executive Council, gave approval of the nominations on 31 May 2017.

The Hon VICTOR DOMINELLO MP
Minister for Finance, Services and Property

Planning and Environment Notices

Environmental Planning and Assessment (Local Infrastructure Contributions) Amendment Direction 2017

under the

Environmental Planning and Assessment Act 1979

I, the Minister for Planning, in pursuance of section 94E of the *Environmental Planning and Assessment Act 1979*, give the following Direction.

ANTHONY ROBERTS, MP
Minister for Planning

Dated: 17/7/xvii

1 Name of Direction

This Direction is the *Environmental Planning and Assessment (Local Infrastructure Contributions) Amendment Direction 2017*.

2 When Direction takes effect

This Direction takes effect on and from its date of publication in the Gazette.

3 Consent authorities to which Direction is given

- (1) This Direction is given to all councils.
- (2) This Direction also applies to a Sydney planning panel and joint regional planning panel when exercising consent authority functions of one or more councils.

4 Amendment of Environmental Planning and Assessment (Local Infrastructure Contributions) Direction 2012

The *Environmental Planning and Assessment (Local Infrastructure Contributions) Direction 2012* is amended as set out in Schedule 1.

Schedule 1 Amendments

[1] Clause 3

Insert “Sydney planning panel or” before “joint regional planning panel” in clause 3 (2).

[2] Clause 5

Insert the following paragraphs after “In this Direction:” in clause 5 (1) and re-number other paragraphs appropriately:

- (a) **2017 Amendment Direction** means the *Environmental Planning and Assessment (Local Infrastructure Contributions) Amendment Direction 2017*, and
- (b) **condition** means a condition under section 94 (1) or (3) of the *Environmental Planning and Assessment Act 1979*, and
- (d) **IPART** means the Independent Pricing and Regulatory Tribunal established by the *Independent Pricing and Regulatory Tribunal Act 1992*, and

[3] Clause 5

Insert after clause 5 (2) (and re-number subclause (3) as subclause (4)):

- (3) A reference in this Direction to an IPART reviewed contributions plan is a reference to a contributions plan that satisfies all of the following:
 - (a) IPART has reviewed the contributions plan (or a draft of the plan) in accordance with assessment criteria set out in any applicable practice note, including whether the facilities to which the contributions plan relates are on any essential works list set out in the practice note,
 - (b) IPART has published a report of its review on its website and forwarded it to the Minister for Planning,
 - (c) following the forwarding of the report to the Minister, the Minister (or a nominee of the Minister) has advised the relevant council as to any amendments required to the contributions plan,
 - (d) the Minister’s (or nominee’s) advice to the council has been published on the website of the Department of Planning and Environment,
 - (e) the relevant council has approved the plan, and has made any amendments to the plan, in accordance with the written advice of the Minister or the Minister’s nominee.

An applicable practice note, referred to in paragraph (a), is the *Revised Local Development Contributions Practice Note: For the assessment of Local Contributions Plans by IPART*, issued by the Department of Planning and Environment, February 2014, as amended or replaced from time to time.

[4] Clause 6

Omit “under section 94 (1) or (3) of the *Environmental Planning and Assessment Act 1979*” from clause 6 wherever occurring.

[5] Clause 6 (5)

Insert after clause 6 (4):

- (5) This clause does not apply to the imposition (after the 2017 direction takes effect) of a condition in accordance with an IPART reviewed contributions plan.

[6] Clauses 6A, 6B and 6C

Insert after clause 6:

6A Raising cap on contributions in specified precincts after 2017 amendment direction

- (1) This clause applies (instead of clause 6) to a development consent to the extent that the consent relates to land to which any of the specified contributions plans apply when the 2017 amendment direction takes effect and authorises one or more dwellings on the land or subdivision of the land into residential lots.
- (2) A council or planning panel must not grant development consent that is subject to a condition requiring the payment of a monetary contribution that exceeds the amount specified in the table below for the relevant period (being the period in which the development consent is granted).

	Relevant period	Maximum amount of contribution
1	Date on which 2017 amendment direction takes effect to 31 December 2017	\$30,000 for each dwelling or each residential lot
2	1 January 2018 to 30 June 2018	\$35,000 for each dwelling or each residential lot
3	1 July 2018 to 30 June 2019	\$40,000 for each dwelling or each residential lot
4	1 July 2019 to 30 June 2020	\$45,000 for each dwelling or each residential lot
5	On and from 1 July 2020	An amount determined in accordance with the applicable contributions plan, if the contributions plan is a specified contributions plan as in force at the date on which the 2017 amendment direction takes effect or an IPART reviewed contributions plan

- (3) In this clause, *specified contributions plan* means any of the following:

The Hills Shire

- Contributions Plan No.13 – North Kellyville Precinct
- The Hills Section 94 Contributions Plan (CP) No.15 – Box Hill Precinct
- Contributions Plan No.12 – Balmoral Road Release Area
- The Hills Section 94 Contributions Plan (CP) No.16 – Box Hill North Precinct

Blacktown

- Section 94 Contributions Plan No.20 – Riverstone & Alex Avenue Precincts
- Section 94 Contributions Plan No.24 – Schofields Precinct
- Section 94 Contributions Plan No.22 – Area 20 Precinct
- Section 94 Contributions Plan No.21 – Marsden Park

Wollongong

- draft West Dapto Section 94 Development Contributions Plan 2017

- (4) For the purposes of this clause, the draft West Dapto Section 94 Contributions Plan 2017 as attached to the minutes of the meeting of Wollongong City Council of 3 April 2017 is taken to be the plan that applies to the relevant land when the 2017 amendment direction takes effect.

Note. The plans listed above as in force at the date the 2017 amendment direction took effect can be viewed on the website of the Department of Planning and Environment. The 2017 amendment direction took effect on its date of publication in the Government Gazette.

The specified contributions plans were reviewed by IPART before the 2017 amendment took effect.

6B Raising cap in Rockdale Urban Renewal Area after 2017 amendment direction

- (1) This clause applies (instead of clause 6) to a development consent to the extent that the consent relates to land to which the draft *Rockdale Contributions Plan 2016 – Urban Renewal Area* (as submitted to IPART for review) applies and authorises one or more dwellings on the land or subdivision of the land into residential lots.

Note. The *Rockdale Contributions Plan 2016 – Urban Renewal Area* (as submitted to IPART for review in 2016) can be viewed on the website of the Department of Planning and Environment.

- (2) A council or planning panel must not grant development consent that is subject to a condition requiring the payment of a monetary contribution that exceeds the amount specified in the table below for the relevant period (being the period in which the development consent is granted).

	Relevant period	Maximum amount of contribution
1	Date on which the 2017 amendment direction takes effect to 31 December 2017	\$20,000 for each dwelling or each residential lot
2	1 January 2018 to 30 June 2018	\$25,000 for each dwelling or each residential lot
3	1 July 2018 to 30 June 2019	\$30,000 for each dwelling or each residential lot
4	1 July 2019 to 30 June 2020	\$35,000 for each dwelling or each residential lot
5	On and from 1 July 2020	An amount determined in accordance with the applicable contributions plan, if the contributions plan is an IPART reviewed contributions plan

6C Raising cap in Camden and Liverpool contributions areas after 2017 amendment direction

- (1) This clause applies (instead of clause 6) to a development consent to the extent that the consent relates to land to which a Camden/Liverpool contributions plan applies when the 2017 amendment direction takes effect and authorises one or more dwellings on the land or subdivision of the land into residential lots.
- (2) A council or planning panel must not grant development consent that is subject to a condition requiring the payment of a monetary contribution that exceeds the amount specified in the table below for the relevant period (being the period in which the development consent is granted).

	Relevant period	Maximum amount of contribution
1	Date on which the 2017 amendment direction takes effect to 31 December 2017	\$30,000 for each dwelling or each residential lot
2	1 January 2018 to 30 June 2018	\$35,000 for each dwelling or each residential lot if the applicable Camden/Liverpool contributions plan is an IPART reviewed contributions plan (when consent is granted) and \$30,000 for each dwelling or each residential lot in any other case
3	1 July 2018 to 30 June 2019	\$40,000 for each dwelling or each residential lot if the applicable Camden/Liverpool contributions plan is an IPART reviewed contributions plan (when consent is granted) and \$30,000 for each dwelling or each residential lot in any other case
4	1 July 2019 to 30 June 2020	\$45,000 for each dwelling or each residential lot if the applicable Camden/Liverpool contributions plan is an IPART reviewed contributions plan (when consent is granted) and \$30,000 for each dwelling

		or each residential lot in any other case
5	On and from 1 July 2020	An amount determined in accordance with the applicable Camden/Liverpool contributions plan if the applicable Camden/Liverpool contributions plan is an IPART reviewed plan or another IPART reviewed contributions plan (when consent is granted), and \$30,000 for each dwelling or each residential lot in any other case

- (3) In this clause, *Camden/Liverpool contributions plan* means any of the following:

Liverpool

- Liverpool Contributions Plan 2008 (Edmondson Park)
- Liverpool Contributions Plan 2014 Austral and Leppington North Precincts
- Liverpool Contributions Plan 2014 – East Leppington Precinct

Camden

- Oran Park and Turner Road Precincts Section 94 Contributions Plan
- Camden Growth Areas Contributions Plan
- Catherine Fields (Part) Precinct Section 94 Contributions Plan

[7] Clause 9

Insert at the end of clause 9 (1) (b):

- (c) *Environmental Planning and Assessment (Local Infrastructure Contributions) Amendment Direction 2017.*

[8] Schedule 2

Omit items 13 and 15 and re-number the other items appropriately.

[9] Schedule 2

Omit item 15 (as re-numbered) and insert instead:

- (15) Land within the following growth centres precincts shown on the North West Growth Centre Precinct Boundary Map or the South West Growth Centre Precinct Boundary Map (other than land identified in Schedule 1), adopted by the *State Environmental Planning Policy (Sydney Region Growth Centres) 2006* (as in force when the 2017 amendment direction takes effect):

- West Schofields
- Vineyard
- Riverstone East
- Lowes Creek

- Marylands
 - Riverstone West
 - Marsden Park North
 - Shanes Park
 - Rossmore
 - Bringelly
 - Catherine Fields
 - Catherine Fields North
-

Roads and Maritime Notices

ROADS ACT 1993

LAND ACQUISITION (JUST TERMS COMPENSATION) ACT 1991

Notice of Compulsory Acquisition of Land at Alexandria in Sydney City Council Area

Roads and Maritime Services by its delegate declares, with the approval of His Excellency the Governor, that the interests in land described in schedule below are acquired by compulsory process under the provisions of the *Land Acquisition (Just Terms Compensation) Act 1991* for the purposes of the *Roads Act 1993*.

K DURIE

Manager, Compulsory Acquisition & Road Dedication
Roads and Maritime Services

Schedule

A lease for a specified period of two years, as described in Memorandum AI810606 recorded at Land and Property Information, of all those pieces or parcels of land situated in Sydney City Council area, Parish of Alexandria and County of Cumberland, shown as:

Lots A and B in RMS Sketch SR 4858-CA, Sheet 1, being part of the land in Certificate of Title 6/810522;

Lot C in RMS Sketch SR 4858-CA, Sheet 2, being part of the land in Certificate of Title 1/864698;

Lot D in RMS Sketch SR 4858-CA, Sheet 3, being part of the land in Certificate of Title 4/864698;

Lot E in RMS Sketch SR 4858-CA, Sheets 3 and 4, being part of the land in Certificate of Title 3/864698;

Lot F in RMS Sketch SR 4858-CA, Sheet 4, being part of the land in Certificate of Title 10/810522;

Lot G in RMS Sketch SR 4858-CA, Sheet 5, being part of the land in Certificate of Title 14/810522;

Lot H in RMS Sketch SR 4858-CA, Sheet 5, being part of the land in Certificate of Title 15/810522;

Lot I in RMS Sketch SR 4858-CA, Sheets 5 and 6, being part of the land in Certificate of Title 1/1105933; and

Lot J in RMS Sketch SR 4858-CA, Sheet 7, being part of the land in Certificate of Title 52/605290.

The land is said to be in the possession of Sydney City Council.

(RMS Papers: SF 2017/093410; RO SF2015/108081)

ROADS ACT 1993

Notice of Dedication of Land as Public Road at Verges Creek in the Kempsey Shire Council Area

Roads and Maritime Services, by its delegate, dedicates the land described in the schedule below as public road under section 10 of the *Roads Act 1993*.

K DURIE

Manager, Compulsory Acquisition & Road Dedication
Roads and Maritime Services

Schedule

All that piece or parcel of land situated in the Kempsey Shire Council area, Parish of Kempsey and County of Macquarie, shown as Lot 21 Deposited Plan 1201538.

(RMS Papers: SF2017/161445; RO SF2012/009581)

ROADS ACT 1993

Notice of Dedication of Land as Public Road at Woolgoolga in the Coffs Harbour City Council Area

Roads and Maritime Services, by its delegate, dedicates the land described in the schedule below as public road under section 10 of the *Roads Act 1993*.

K DURIE

Manager, Compulsory Acquisition & Road Dedication
Roads and Maritime Services

Schedule

All that piece or parcel of land situated in the Coffs Harbour City Council area, Parish of Woolgoolga and County of Fitzroy, shown as Lot 34 Deposited Plan 259759.

(RMS Papers: SF2017/008563; RO SF2014/154095)

MARINE SAFETY REGULATION 2016

EXEMPTION ORDER

Clause 140(1)

I, Angus Mitchell, Executive Director, NSW Maritime, a delegate of Roads and Maritime Services (RMS), pursuant to clause 140(1) of the Marine Safety Regulation 2016 (the Regulation), hereby **EXEMPT** the Organiser of a Sailing Event from the requirement to hold an aquatic licence under clause 97 of the Regulation. In addition, by this Order, the operator of any vessel participating in a Sailing Event is **EXEMPT** (subject to the limitation in General Condition 8 of this Order) from compliance with rule 12 of the International Regulations for Preventing Collisions at Sea ('COLREGS'—as adopted under clause 5(1) of the Regulation).

This Exemption Order is subject to the General Conditions set out in *Schedule 1*.

In addition, where a Sailing Event is to take place in a specified waterway, Area Specific Conditions are set out in *Schedule 2* of this Order

Object

The object of this Order is to reduce administrative burden of event organisers by enabling low risk aquatic activities to take place without an aquatic licence. Safety concerns are addressed by the requirement to comply with the General Conditions of the Order.

Breach

A breach of the General Conditions in Schedule 1 or the Area Specific Conditions in Schedule 2 renders this Exemption Order inoperative and the Organiser is required to comply with the marine legislation in full (including requirements relating to holding an aquatic licence).

Definitions:

In this Order:

Adequate Safety Briefing means a verbal or written briefing given to participants prior to commencement of the Sailing Event. The Adequate Safety Briefing must include but is not limited to:

- details of the Operational Plan and Risk Assessment;
- planned shipping movements and the requirement to keep clear of Seagoing Ships and Ferries;
- any area specific requirements and applicable navigational safety warnings;

Authorised Officer means an authorised officer under the *Marine Safety Act 1998*.

Designated Liaison Officer means a person appointed by the Organiser to represent the Organiser in dealings with RMS and other authorities.

Exclusive Use means the creation of exclusive use rights or an "exclusion zone" under the marine legislation.

Ferry means a Ferry (as defined under the *Passenger Transport Act 2014*) operating in accordance with an approved timetable as published on www.transportnsw.info.

Injury means a fatality or any injury that requires first aid, and is apparently caused by the operation of a vessel and/or the actions of crew.

Operational Plan means a document detailing the planning, management and emergency response functions for the duration of the Sailing Event. An Operational Plan template is available on the RMS website.

Organiser means a natural person or legal entity responsible for the planning & management of the Sailing Event and the overall conduct of participants in the Sailing Event.

PANSW means the Port Authority of NSW

Relevant Authorities means any authority with responsibilities or functions in the area in which the Sailing Event is taking place and includes but is not limited to Australian Defence Forces, Police, Marine Estate Management Authorities, Port Authorities and Local Government Authorities.

Risk Assessment means a document detailing potential risks to any person, property or the environment arising from the Sailing Event. The Risk Assessment must provide appropriate mitigations and controls to address the risks identified. An example of a format used to capture identified risks, mitigations and controls-is available on the RMS website.

Sailing Event means an organised aquatic activity the subject of this Order, involving sailing vessels (primarily propelled by wind) **other than** sailboards or kiteboards, **and** where a notification has been sent to RMS under General Condition 9 of this Order **and** for which RMS has not subsequently advised that the Order should not apply. The Sailing Event includes the event itself but also includes any associated preparation, training and finalisation activities that take place immediately before and after the event.

Seagoing Ship means a vessel of more than 45.72 metres in length that is used or intended to be used to carry cargo or passengers for hire or reward and that normally operates on voyages between ports.

Significant Damage means any damage to a vessel from an incident requiring repairs costing the lesser of \$5000 or 10% of the purchase cost of the vessel.

Written Warning means a warning in writing which is given to the participants of the Sailing Event and describes the safety risks identified by the Risk Assessment. The written warning must clearly advise all participants whether or not their participation in the Sailing Event is covered by a policy of insurance taken out by the Organiser with respect to any injury or loss, and should advise participants to consider obtaining any further insurance cover. (note: the Written Warning may be incorporated on an application form, entry form or notice of race completed by the participant).

Publication

Pursuant to clause 140(3)(b) of the Regulation, this Order is published in the NSW Government Gazette.

This Order takes effect on publication and will continue in force until revoked.

This Order may be revoked at any time by RMS.

Date: 19 July 2017

ANGUS MITCHELL

Delegate

SCHEDULE 1

GENERAL CONDITIONS

1. The Organiser must at all times ensure compliance with all applicable provisions of the marine and environmental legislation (other than provisions from which this Order grants an exemption).
2. The Sailing Event must not be of a nature which requires the Exclusive Use of a waterway (or part thereof). Should Exclusive Use of the waterway be required (as determined by RMS), this Order ceases to apply and the Organiser must obtain an aquatic licence.
3. The Sailing Event must not cause an unreasonable impact on the normal use of navigable waters.
4. The Organiser must prepare an Operational Plan and Risk Assessment. The Organiser must review and update the Operational Plan and Risk Assessment at least once every 12 months. Evidence of such documentation must be produced to an Authorised Officer on request.
5. The Organiser must ensure that a Written Warning is provided to all participants prior to allowing participants to take part in the Sailing Event.
6. The Organiser must ensure that an Adequate Safety Briefing is provided to all participants prior to allowing participants to take part in the Sailing Event.
7. The Sailing Event must be conducted under World Sailing Racing Rules or Australian Sailing Annexes to World Sailing Racing Rules. If the Sailing Event is conducted under any other set of sailing racing rules, the rules must be approved in writing by RMS prior to the commencement of the Sailing Event.
8. Participant vessel operators are exempt from rule 12 of the COLREGS relating to the “give way” rules applicable to sailing vessels, but only insofar as between vessels taking part in the Sailing Event. The exemption from rule 12 **does not apply** if there is a risk of collision between a participant in the Sailing Event and a passing non-participant vessel.
9. The Organiser must notify RMS a minimum of 6 weeks prior to the commencement of the proposed Sailing Event by completion of the notification form available on the RMS website, unless an alternate notification period has been approved by RMS.
10. The Organiser must ensure that the Sailing Event is conducted in accordance with the notification form as originally provided to RMS.
11. The Organiser must make enquiries to identify all Relevant Authorities affected by the Sailing Event and must provide a copy of the notification form to the Relevant Authorities a minimum of 6 weeks prior to the event unless an alternate notification period has been approved by RMS. Evidence of such notification must be produced to an Authorised Officer on request. The Organiser must comply with any additional conditions required by the Relevant Authorities.
12. The Organiser must make enquiries to identify all stakeholders impacted by the Sailing Event and must provide impacted stakeholders a copy of the notification form a minimum of 6 weeks prior to the event unless an alternate notification period has been approved by RMS. Organisers must ensure that any concerns raised by impacted stakeholders are resolved prior

to the commencement of a Sailing Event. Evidence of any such notification must be produced to an Authorised Officer on request.

13. The Organiser must ensure that the written permission of the owner/occupier of any land (including Local Government Authorities) which is intended to be used as a departure or arrival point has been obtained. Evidence of any such permission must be produced to an Authorised Officer on request.
14. The Organiser or the Designated Liaison Officer must comply with any direction given by an Authorised Officer involving the navigation of any vessel, the temporary or complete cessation of any event activity or the provision of safety control measures.
15. The Organiser must ensure that no navigation piles or buoys are used as rounding marks during the Sailing Event.
16. The Organiser must ensure that no temporary buoys or marks are laid in channels or fairways except with written approval of RMS.
17. The Organiser must ensure that any temporary buoys or marks are not laid before sunrise on the day of the Sailing Event and are removed from navigable waters before sunset on the day of the event, except with written approval of RMS.
18. The Organiser must ensure that all temporary buoys or marks display club identification marks, club pennant or other identifying club insignia.
19. The Organiser must ensure that Sailing Event participants do not navigate between moorings during the Sailing Event except when transiting to and from the location of the event.
20. The Organiser must ensure that Sailing Event participants maintain a minimum distance of 1 cable (185.2 metres) from all islands, headlands and charted hazards when operating in open waters during the Sailing Event.
21. The Organiser must ensure that Sailing Event participants maintain a minimum distance of 500 metres from the bow and 30 metres from the side or stern of any Seagoing Ship underway.
22. The Organiser must report any incident involving an Injury or Significant Damage to RMS within 24 hours of occurrence using the incident report form available on the RMS website. The Organiser must then report, in writing, the findings of an inquiry into the incident within 28 days of the incident. The Organiser must retain a copy of the written report for a minimum of six months and must produce the report to an Authorised Officer on request.
23. The Organiser expressly and unreservedly indemnifies RMS from all liability associated with the Sailing Event and releases RMS from any actions or proceedings of any nature that may be instituted in relation to the Sailing Event. Availing of the exemptions and conducting an activity under this Order constitutes irrevocable acceptance of this condition.

SCHEDULE 2

AREA SPECIFIC CONDITIONS

1. EDEN

- a. The Organiser must ensure that the Sailing Event is not conducted within a 600 metres radius of the Navy wharf.
- b. The Organiser must ensure that Sailing Event is not conducted within a 100 metre radius of the woodchip berth.

2. COFFS HARBOUR

- a. The Organiser must ensure that the Sailing Event is not conducted within a 60 metre radius of the Coffs Harbour boat ramp entrance.
- b. The Organiser must ensure that the Sailing Event is not conducted within a 60 metre radius of the Coffs Harbour marina entrance.
- c. The Organiser must ensure that the Sailing Event is not conducted within 100 metres of the northern and southern perimeters of the harbour if conducted east of the Coffs Harbour jetty structure.
- d. The Organiser must ensure that the Sailing Event does not close the Coffs Harbour outer harbour or obstruct vessels entering or leaving the outer harbour.

3. NEWCASTLE

- a. The Organiser must ensure that no turning marks for the Sailing Event are placed within the restricted area east of Nobbys Head without prior written approval from the Harbour Master for the Port of Newcastle.
- b. The Organiser must ensure that Sailing Event participants do not anchor in the restricted area east of Nobbys Head.

Note: The restricted area east of Nobbys Head is the area contained within a three nautical mile radius of Nobbys Head as depicted on Hydrographic Charts AUS 207 and AUS 208.

4. PORT KEMBLA

- a. The Organiser must ensure that Sailing Event participants maintain a minimum distance of 500 metres from the bow and 50 metres from the side or stern of any Seagoing Ship underway.
- b. The Organiser of any Sailing Event taking place within the port limits of Port Kembla must contact PANSW Port Kembla Vessel Traffic Information Centre (VTIC) and advise:
 - i. When the first vessel in the fleet reaches abeam of the Bellambi Reef on course south to Flinders Islet and the estimated time of rounding of Flinders Islet.
 - ii. While the fleet remains within the Bellambi Reef to Flinders Islet precinct, the location of the fleet at intervals not less than one hour.
 - iii. As the last vessel heads north and reaches abeam of Bellambi Reef.
- c. The Organiser must ensure that Sailing Event participants rounding Flinders Islet do so with the Islet to the vessel's port side.
- d. The Organiser must ensure that Sailing Event participants do not make any passage between Martin Island and Big Island.

Note: The PANSW Port Kembla VTIC can be contacted 24 hours on: (02) 4274 4571 or on VHF Channel 11.

5. SYDNEY HARBOUR AND BOTANY BAY

- a. The Organiser must ensure that Sailing Event participants do not pass between the bow of any Seagoing Ship and a dedicated PANSW escort vessel.
- b. The Organiser must ensure that Sailing Event participants maintain a minimum distance of 200m from the bow, and 30m from the sides or stern of any Ferry underway.
- c. The Organiser must ensure that Sailing Event participants navigating in the vicinity of the safe water mark, 350 metres southeast of Bradleys Head, pass to the north of the buoy when proceeding westward, and must pass to the south of the buoy when proceeding eastward, or if that is not practicable participants must maintain a safe distance from other vessels.

Note: Organisers can find the planned shipping movements on the [Daily Vessel Movements](#) page of the PANSW — Sydney Harbour website or listen to PANSW Vessel Traffic Service (VTS) on VHF channel 13 in Sydney Harbour at five minutes past each odd hour and VHF Channel 12 in Botany Bay each even hour for shipping and navigational safety broadcast information.

6. YAMBA

- a. The Organiser of any Sailing Event taking place within the limits of the Port of Yamba must comply with the [Harbour Masters Directions](#) available on the PANSW — Port of Yamba website.

Mining and Petroleum Notices

NOTICE is given that the following applications have been received:

EXPLORATION LICENCE APPLICATIONS

(T17-1137)

No. 5540, COBALT PROSPECTING PTY LTD (ACN 619 281 435), area of 50 units, for Group 1, dated 21 July, 2017. (Orange Mining Division).

(T17-1138)

No. 5541, COBALT PROSPECTING PTY LTD (ACN 619 281 435), area of 30 units, for Group 1, dated 21 July, 2017. (Orange Mining Division).

(T17-1139)

No. 5542, PGM MANAGEMENT PTY LIMITED (ACN 004 933 055), area of 165 units, for Group 1, dated 25 July, 2017. (Cobar Mining Division).

The Honorable Don Harwin MLC
Minister for Resources

NOTICE is given that the following applications have been granted:

EXPLORATION LICENCE APPLICATIONS

(T16-1043)

No. 5286, now Exploration Licence No. 8620, PANDA MINING PTY LTD (ACN 137548237), County of Yancowinna, Map Sheet (7133), area of 8 units, for Group 1, dated 17 July, 2017, for a term until 17 July, 2019.

(T16-1047)

No. 5291, now Exploration Licence No. 8626, PANDA MINING PTY LTD (ACN 137548237), County of Menindee, Map Sheet (7133, 7233), area of 5 units, for Group 1, Group 2 and Group 5, dated 20 July, 2017, for a term until 20 July, 2019.

(T16-1064)

No. 5308, now Exploration Licence No. 8621, PANDA MINING PTY LTD (ACN 137548237), County of Yancowinna, Map Sheet (7133), area of 4 units, for Group 1 and Group 2, dated 17 July, 2017, for a term until 17 July, 2019.

(T16-1093)

No. 5334, now Exploration Licence No. 8606, MOUNT ADRAH GOLD LIMITED (ACN 147 329 833), County of Wynyard, Map Sheet (8427, 8527), area of 50 units, for Group 1, dated 27 June, 2017, for a term until 27 June, 2020.

(T17-1046)

No. 5460, now Exploration Licence No. 8625, TOTAL MINERALS PTY LTD (ACN 169 328 090), Counties of Drake and Gresham, Map Sheet (9338, 9438, 9439), area of 35 units, for Group 1, dated 17 July, 2017, for a term until 17 July, 2020.

(T17-1052)

No. 5466, now Exploration Licence No. 8624, OBERON GOLD PTY LTD, County of Argyle, Map Sheet (8827, 8828), area of 69 units, for Group 1, dated 17 July, 2017, for a term until 17 July, 2019.

(T17-1060)

No. 5473, now Exploration Licence No. 8623, OCHRE RESOURCES PTY LTD (ACN 112 833 351), County of Georgiana, Map Sheet (8729, 8829), area of 53 units, for Group 1, dated 17 July, 2017, for a term until 17 July, 2023.

(T17-1064)

No. 5477, now Exploration Licence No. 8622, TRK RESOURCES PTY LTD (ACN 116543081), Counties of Clarendon, Harden and Wynyard, Map Sheet (8427, 8428), area of 100 units, for Group 1, dated 17 July, 2017, for a term until 17 July, 2019.

(T17-1067)

No. 5478, now Exploration Licence No. 8628, JARVIS MINERALS PTY LIMITED (ACN 611 252 307), County of Beresford, Map Sheet (8725), area of 31 units, for Group 1, dated 24 July, 2017, for a term until 24 July, 2023.

(T17-1084)

No. 5490, now Exploration Licence No. 8630, OMYA AUSTRALIA PTY LIMITED (ACN 001 682 533), Counties of Ashburnham and Kennedy, Map Sheet (8531, 8532), area of 10 units, for Group 2, dated 24 July, 2017, for a term until 24 July, 2020.

The Honorable Don Harwin MLC
Minister for Resources

NOTICE is given that the following application has been refused:

MINING LEASE APPLICATION

(T12-1065)

Sydney No. 18, THE CHATSBURY SLATE CO PTY LTD (ACN 003 166 185), Parish of Tarlo, County of Argyle; and Parish of Turrallo, County of Argyle, (8828-1-N, 8828-4-N). Refusal took effect on 24 July, 2017.

The Honorable Don Harwin MLC
Minister for Resources

NOTICE is given that the following applications have been withdrawn:

EXPLORATION LICENCE APPLICATIONS

(T12-1076)

No. 4529, ARGENT (KEMPFIELD) PTY LTD (ACN 155 759 550), County of Bathurst and County of Georgiana, Map Sheet (8730). Withdrawal took effect on 25 July, 2017.

(T17-1062)

No. 5475, BALDOCK FE PTY LTD (ACN 152 114 371), County of Macquarie, Map Sheet (9434, 9435). Withdrawal took effect on 20 July, 2017.

The Honorable Don Harwin MLC
Minister for Resources

NOTICE is given that the following applications for renewal have been received:

(V17-8002)

Exploration Licence No. 5497, DONALDSON COAL PTY LTD (ACN 073 088 945), area of 4687 hectares. Application for renewal received 21 July, 2017.

(V17-8039)

Exploration Licence No. 8143, BROKEN HILL PROSPECTING LIMITED (ACN 003 453 503), area of 4 units. Application for renewal received 24 July, 2017.

The Honorable Don Harwin MLC
Minister for Resources

RENEWAL OF CERTAIN AUTHORITIES

Notice is given that the following authorities have been renewed:

(Z12-2989)

Assessment Lease No. 18, OAKLANDS COAL PTY. LIMITED (ACN 001 030 520), Parish of Coreen West, County of Denison; Parish of Wangamong, County of Denison; Parish of Clear Hill, County of Urana; and Parish of Gunambill, County of Urana, Map Sheet (8126-1-3, 8126-1-4, 8126-1-N, 8126-1-S, 8126-4-1, 8126-4-2, 8126-4-N, 8126-4-S), area of 111.1 square kilometres, for a further term until 25 June, 2018. Renewal effective on and from 7 July, 2017.

(Z15-2568)

Authorisation No. 410, TAHMOOR COAL PTY LTD (ACN 076 663 968), County of Camden, Map Sheet (9029), area of 2638 hectares, for a further term until 26 April, 2018. Renewal effective on and from 5 June, 2017.

(V16-7277)

Exploration Licence No. 2743, PERILYA BROKEN HILL LIMITED (ACN 099 761 289), Counties of Menindee and Yancowinna, Map Sheet (7133), area of 15 units, for a further term until 17 December, 2018. Renewal effective on and from 24 July, 2017.

(V17-3798)

Exploration Licence No. 3854, NIMROD RESOURCES LIMITED (ACN 130 842 063), Counties of Gunderbooka and Irrara, Map Sheet (8038), area of 7 units, for a further term until 21 May, 2020. Renewal effective on and from 24 July, 2017.

(V17-2402)

Exploration Licence No. 5565, RIMFIRE PACIFIC MINING N.L. (ACN 006 911 744), County of Cunningham, Map Sheet (8331, 8431), area of 4 units, for a further term until 24 March, 2019. Renewal effective on and from 17 July, 2017.

(V17-2924)

Exploration Licence No. 6400, GREAT WESTERN MINERALS PTY LTD (ACN 138 476 874), County of Young, Map Sheet (7435), area of 17 units, for a further term until 1 April, 2019. Renewal effective on and from 17 July, 2017.

(Z16-1812)

Exploration Licence No. 7225, PERILYA BROKEN HILL LIMITED (ACN 099 761 289), County of Yancowinna, Map Sheet (7234), area of 2 units, for a further term until 20 October, 2022. Renewal effective on and from 17 July, 2017.

(T12-1267)

Exploration Licence No. 8085, CHINA AUSTRALIA MINING PTY LTD (ACN 125 784 189), County of Macquarie, Map Sheet (9435), area of 2 units, for a further term until 16 May, 2020. Renewal effective on and from 17 July, 2017.

(T13-1000)

Exploration Licence No. 8135, ELSMORE RESOURCES LIMITED (ACN 145 701 033), County of Gough, Map Sheet (9138), area of 2 units, for a further term until 8 July, 2022. Renewal effective on and from 26 June, 2017.

(V17-2826)

Exploration Licence No. 8252, ENDEAVOUR MINERALS PTY LTD (ACN 063 725 708), Counties of Bligh, Lincoln and Wellington, Map Sheet (8732, 8733), area of 29 units, for a further term until 1 April, 2023. Renewal effective on and from 24 July, 2017.

(Z16-1830)

Exploration (Prospecting) Licence No. 1050, CONRAD RESOURCES PTY LTD (ACN 614125521), County of Hardinge, Map Sheet (9138), area of 4 units, for a further term until 23 October, 2018. Renewal effective on and from 27 June, 2017.

(Z05-0921)

Exploration (Prospecting) Licence No. 2364, PERILYA BROKEN HILL LIMITED (ACN 099 761 289), County of Yancowinna, Map Sheet (7233), area of 1 units, for a further term until 11 April, 2018. Renewal effective on and from 18 July, 2017.

(Z08-7509)

Mining Purposes Lease No. 216 (Act 1973), LOUIS TRIFUNOVIC, Parish of Wallangulla, County of Finch, Map Sheet (8439-2-S), area of 2.03 hectares, for a further term until 20 September, 2036. Renewal effective on and from 7 July, 2017.

The Honorable Don Harwin MLC
Minister for Resources

TRANSFER APPLICATIONS

(V17/5166)

Exploration Licence No. 8545, EVERINGHAM, Matthew to NAMOI VALLEY QUARRY PTY LTD (ACN 601 210 084), Counties of Buckland and Parry, Map Sheets 8935 and 8936, Area of 9 units, Application for transfer was received on 27 June 2017.

The Honorable Don Harwin MLC
Minister for Resources

TRANSFERS

(V17-2139)

Exploration Licence No. 8477, formerly held by DASHELL PTY LTD (ACN 602 253 958) has been transferred to AUSTRALIAN MINES LIMITED (ACN 073914191). The transfer was registered on 19 July, 2017.

(V17-2139)

Exploration Licence No. 8478, formerly held by DASHELL PTY LTD (ACN 602 253 958) has been transferred to AUSTRALIAN MINES LIMITED (ACN 073914191). The transfer was registered on 19 July, 2017.

The Honorable Don Harwin MLC
Minister for Resources

EXPIRIES

Mining Lease No. 1399 (Act 1992), THE NEWCASTLE WALLSEND COAL CO PTY LTD (ACN 000 245 901), Parish of Kahibah, County of Northumberland; and Parish of Teralba, County of Northumberland. This title expired on 23 July, 2017.

Mining Lease No. 1459 (Act 1992), OCEANIC COAL AUSTRALIA PTY LIMITED (ACN 003 856 782), JFE MINERAL (AUSTRALIA) PTY. LTD. (ACN 007 294 117), MARUBENI COAL PTY. LTD. (ACN 009 932 236) AND OCAL MACQUARIE PTY LIMITED (ACN 054 532 884), Parish of Kahibah, County of Northumberland; and Parish of Teralba, County of Northumberland. This title expired on 23 July, 2017.

The Honorable Don Harwin MLC
Minister for Resources

Crown Land Notices

1300 886 235 www.crownland.nsw.gov.au

ARMIDALE OFFICE

APPOINTMENT OF TRUST BOARD MEMBERS

Pursuant to section 93 of the *Crown Lands Act 1989*, the persons whose names are specified in Column 1 of the Schedule hereunder are appointed, for the terms of office specified in that Column, as members of the trust board for the reserve trust specified opposite thereto in Column 2, which has been established and appointed as trustee of the reserve referred to opposite thereto in Column 3 of the Schedule.

The Hon Paul Toole, MP
Minister for Lands and Forestry

Schedule

Column 1	Column 2	Column 3
Karl Benjamin Redman (new member) For a term commencing the date of this notice and expiring 23 December 2019.	Ashford Showground Trust	Reserve No. 110015 Public Purpose: public recreation, showground Notified: 5 February 1988 File Reference: AE83R41-004

DUBBO OFFICE

NOTICE OF PURPOSE OTHER THAN THE DECLARED PURPOSE PURSUANT TO SECTION 34A(2)(b) OF THE CROWN LANDS ACT 1989

Pursuant to section 34A(2)(b) of the *Crown Lands Act 1989*, the Crown reserve(s) specified in Column 2 of the Schedule is to be used or occupied under a relevant interest granted for the purpose(s) specified in Column 1 of the Schedule where such use or occupation is other than the declared purpose of the reserve

The Hon Paul Toole, MP
Minister for Lands and Forestry

Schedule

Column 1	Column 2
drainage	Reserve No. 81127 Public Purpose: public recreation, racecourse, showground Notified: 3 October 1958 File Reference: 16/10647

GOULBURN OFFICE

NOTICE OF PURPOSE OTHER THAN THE DECLARED PURPOSE PURSUANT TO SECTION 34A(2)(b) OF THE CROWN LANDS ACT 1989

Pursuant to section 34A(2)(b) of the *Crown Lands Act 1989*, the Crown reserve(s) specified in Column 2 of the Schedule is to be used or occupied under a relevant interest granted for the purpose(s) specified in Column 1 of the Schedule where such use or occupation is other than the declared purpose of the reserve

The Hon Paul Toole, MP
Minister for Lands and Forestry

Schedule

Column 1	Column 2
grazing	Reserve No. 85805 Public Purpose: public recreation Notified: 20 May 1966 File Reference: 16/00782

Schedule

Column 1	Column 2
environmental protection	Reserve No. 756826 Public Purpose: future public requirements Notified: 29 June 2007 File Reference: 17/05933

Schedule

Column 1	Column 2
stockpile	Reserve No. 80206 Public Purpose: quarry Notified: 6 December 1957 File Reference: 17/05252

Schedule

Column 1	Column 2
filming event	Reserve No. 754891 Public Purpose: future public requirements Notified: 29 June 2007 File Reference: 17/08091

REVOCATION OF RESERVATION OF CROWN LAND

Pursuant to section 90 of the *Crown Lands Act 1989*, the reservation of Crown land specified in Column 1 of the Schedule hereunder is revoked to the extent specified opposite thereto in Column 2 of the Schedule.

The Hon PAUL TOOLE, MP
Minister for Lands and Forestry

SCHEDULE

COLUMN 1	COLUMN 2
Land District: Goulburn Local Government Area: Upper Lachlan Shire Council Locality: Collector Reserve No. 750008 Public Purpose: Future Public Requirements Notified: 29 June 2007 File Reference: 15/05326	The part being Lot 16 DP No 727525 Parish: Collector County: Argyle

GRAFTON OFFICE**NOTIFICATION OF CLOSING OF A ROAD**

In pursuance of the provisions of the *Roads Act 1993*, the road hereunder described is closed and the lands comprised therein cease to be public road and the rights of passage and access that previously existed in relation to the road is extinguished. Upon closing, title to the land, comprising the former public road, vests in the body specified in the Schedule hereunder.

The Hon Paul Toole, MP
Minister for Lands and Forestry

DESCRIPTION

Parish - Bachelor; County - Gloucester

Land District - Taree; LGA - Mid-Coast

Road Closed: Lots 1-3 DP 1231692

File No: 17/04381

SCHEDULE

On closing, the land within Lots 1-3 DP 1231692 remains vested in the State of New South Wales as Crown land.

NOTIFICATION OF CLOSING OF A ROAD

In pursuance of the provisions of the *Roads Act 1993*, the road hereunder described is closed and the lands comprised therein cease to be public road and the rights of passage and access that previously existed in relation to the road is extinguished. Upon closing, title to the land, comprising the former public road, vests in the body specified in the Schedule hereunder.

The Hon Paul Toole, MP
Minister for Lands and Forestry

DESCRIPTION

*Parishes - Nangahrah, Warrabah; County - Darling
Land District - Tamworth; LGA - Tamworth Regional*

Road Closed: Lots 1-2 DP 1228776

File No: 16/04583

SCHEDULE

On closing, the land within Lots 1-2 DP 1228776 that part formerly Crown Road remains vested in the State of New South Wales as Crown Land.

On closing, the land within Lots 1-2 DP 1228776 that part formerly Council Road becomes vested in the State of New South Wales as Crown Land.

NOTIFICATION OF CLOSING OF A ROAD

In pursuance of the provisions of the *Roads Act 1993*, the road hereunder described is closed and the lands comprised therein cease to be public road and the rights of passage and access that previously existed in relation to the road is extinguished. Upon closing, title to the land, comprising the former public road, vests in the body specified in the Schedule hereunder.

The Hon Paul Toole, MP
Minister for Lands and Forestry

DESCRIPTION

*Parish - Glen Innes; County - Gough
Land District - Glen Innes; LGA - Glen Innes Severn*

Road Closed: Lot 1 DP 1231919

File No: 17/02033

SCHEDULE

On closing, the land within Lot 1 DP 1231919 remains vested in the State of New South Wales as Crown land.

NOTIFICATION OF CLOSING OF A ROAD

In pursuance of the provisions of the *Roads Act 1993*, the road hereunder described is closed and the lands comprised therein cease to be public road and the rights of passage and access that previously existed in relation to the road is extinguished. Upon closing, title to the land, comprising the former public road, vests in the body specified in the Schedule hereunder.

The Hon Paul Toole, MP
Minister for Lands and Forestry

DESCRIPTION

*Parish - Werrina; County - Benarba
Land District - Moree; LGA - Moree Plains*

Road Closed: Lots 1-2 DP 1227288

File No: 16/00142

SCHEDULE

On closing, the land within Lots 1-2 DP 1227288 remains vested in the State of New South Wales as Crown land.

NOTIFICATION OF CLOSING OF A ROAD

In pursuance of the provisions of the *Roads Act 1993*, the road hereunder described is closed and the lands comprised therein cease to be public road and the rights of passage and access that previously existed in relation to the road is extinguished. Upon closing, title to the land, comprising the former public road, vests in the body specified in the Schedule hereunder.

The Hon Paul Toole, MP
Minister for Lands and Forestry

DESCRIPTION

Parish - Nullum; County - Rous
Land District - Murwillumbah; LGA - Tweed

Road Closed: Lot 1 DP 1230921

File No: 13/10064

SCHEDULE

On closing, that part of the land within Lot 1 DP 1230921 which was formerly Crown road remains vested in the State of New South Wales as Crown land.

On closing, that part of the land within Lot 1 DP1230921 which was formerly Council road becomes vested in the State of New South Wales as Crown Land.

Council's reference: GR3/12/3

NOTIFICATION OF CLOSING OF A ROAD

In pursuance of the provisions of the *Roads Act 1993*, the road hereunder described is closed and the lands comprised therein cease to be public road and the rights of passage and access that previously existed in relation to the road is extinguished. Upon closing, title to the land, comprising the former public road, vests in the body specified in the Schedule hereunder.

The Hon Paul Toole, MP
Minister for Lands and Forestry

DESCRIPTION

Parish - Nullum; County - Rous
Land District - Murwillumbah; LGA - Tweed

Road Closed: Lot 2 DP 1230921

File No: 15/11576

SCHEDULE

On closing, the land within Lot 2 DP1230921 becomes vested in the State of New South Wales as Crown Land.

Council's reference:

NOTIFICATION OF CLOSING OF A ROAD

In pursuance of the provisions of the *Roads Act 1993*, the road hereunder described is closed and the lands comprised therein cease to be public road and the rights of passage and access that previously existed in relation to the road is extinguished. Upon closing, title to the land, comprising the former public road, vests in the body specified in the Schedule hereunder.

The Hon Paul Toole, MP
Minister for Lands and Forestry

DESCRIPTION

*Parish - Nullum; County - Rous
Land District - Murwillumbah; LGA - Tweed*

Road Closed: Lot 3 DP 1230921

File No: 15/00897

SCHEDULE

On closing, the land within Lot 3 DP1230921 becomes vested in the State of New South Wales as Crown Land.

Council's reference:

NOTIFICATION OF CLOSING OF A ROAD

In pursuance of the provisions of the *Roads Act 1993*, the road hereunder described is closed and the lands comprised therein cease to be public road and the rights of passage and access that previously existed in relation to the road is extinguished. Upon closing, title to the land, comprising the former public road, vests in the body specified in the Schedule hereunder.

The Hon Paul Toole, MP
Minister for Lands and Forestry

DESCRIPTION

*Parish - Nullum; County - Rous
Land District - Murwillumbah; LGA - Tweed*

Road Closed: Lot 6 DP 1230952

File No: 13/10063

SCHEDULE

On closing, the land within Lot 6 DP 1230952 remains vested in the State of New South Wales as Crown land.

NOTIFICATION OF CLOSING OF A ROAD

In pursuance of the provisions of the *Roads Act 1993*, the road hereunder described is closed and the lands comprised therein cease to be public road and the rights of passage and access that previously existed in relation to the road is extinguished. Upon closing, title to the land, comprising the former public road, vests in the body specified in the Schedule hereunder.

The Hon Paul Toole, MP
Minister for Lands and Forestry

DESCRIPTION

*Parishes - Ulmarra, Lavadia; County - Clarence
Land District - Grafton; LGA - Clarence Valley*

Road Closed: Lot 1 DP 1198925, Lot 2 DP 1198926

File No: 08/10508

SCHEDULE

On closing, the land within Lot 1 DP 1198925, Lot 2 DP 1198926 remains vested in the State of New South Wales as Crown land.

NOTIFICATION OF CLOSING OF A ROAD

In pursuance of the provisions of the *Roads Act 1993*, the road hereunder described is closed and the lands comprised therein cease to be public road and the rights of passage and access that previously existed in relation to the road is extinguished. Upon closing, title to the land, comprising the former public road, vests in the body specified in the Schedule hereunder.

The Hon Paul Toole, MP
Minister for Lands and Forestry

DESCRIPTION

Parish - Lavadia; County - Clarence
Land District - Grafton; LGA - Clarence Valley

Road Closed: Lot 3 DP 1198926

File No: 09/18193

SCHEDULE

On closing, the land within Lot 3 DP 1198926 remains vested in the State of New South Wales as Crown land.

NOTIFICATION OF CLOSING OF A ROAD

In pursuance of the provisions of the *Roads Act 1993*, the road hereunder described is closed and the lands comprised therein cease to be public road and the rights of passage and access that previously existed in relation to the road is extinguished. Upon closing, title to the land, comprising the former public road, vests in the body specified in the Schedule hereunder.

The Hon Paul Toole, MP
Minister for Lands and Forestry

DESCRIPTION

Parish - Mulwala; County - Denison
Land District - Corowa; LGA - Federation

Road Closed: Lot 1 DP 1230529

File No: 15/05572

SCHEDULE

On closing, the land within Lot 1 DP 1230529 remains vested in the State of New South Wales as Crown land.

NOTIFICATION OF CLOSING OF A ROAD

In pursuance of the provisions of the *Roads Act 1993*, the road hereunder described is closed and the lands comprised therein cease to be public road and the rights of passage and access that previously existed in relation to the road is extinguished. Upon closing, title to the land, comprising the former public road, vests in the body specified in the Schedule hereunder.

The Hon Paul Toole, MP
Minister for Lands and Forestry

DESCRIPTION

Parish - Marrar; County - Bourke
Land District - Wagga Wagga; LGA - Coolamon

Road Closed: Lot 4 DP 1224857

File No: 16/03820

SCHEDULE

On closing, the land within Lot 4 DP 1224857 remains vested in the State of New South Wales as Crown land.

NOTIFICATION OF CLOSING OF A ROAD

In pursuance of the provisions of the *Roads Act 1993*, the road hereunder described is closed and the lands comprised therein cease to be public road and the rights of passage and access that previously existed in relation to the road is extinguished. Upon closing, title to the land, comprising the former public road, vests in the body specified in the Schedule hereunder.

The Hon Paul Toole, MP
Minister for Lands and Forestry

DESCRIPTION

*Parish - Tallawudjah; County - Fitzroy
Land District - Grafton; LGA - Clarence Valley*

Road Closed: Lot 1 DP 1209916

File No: 15/02004

SCHEDULE

On closing, the land within Lot 1 DP 1209916 remains vested in the State of New South Wales as Crown land.

NOTIFICATION OF CLOSING OF A ROAD

In pursuance of the provisions of the *Roads Act 1993*, the road hereunder described is closed and the lands comprised therein cease to be public road and the rights of passage and access that previously existed in relation to the road is extinguished. Upon closing, title to the land, comprising the former public road, vests in the body specified in the Schedule hereunder.

The Hon Paul Toole, MP
Minister for Lands and Forestry

DESCRIPTION

*Parishes - Dunnee, Horton; County - Murchison
Land District - Bingara; LGA - Gwydir*

Road Closed: Lot 1 DP 1224798

File No: 16/04927

SCHEDULE

On closing, the land within Lot 1 DP 1224798 remains vested in the State of New South Wales as Crown land.

NOTIFICATION OF CLOSING OF A ROAD

In pursuance of the provisions of the *Roads Act 1993*, the road hereunder described is closed and the lands comprised therein cease to be public road and the rights of passage and access that previously existed in relation to the road is extinguished. Upon closing, title to the land, comprising the former public road, vests in the body specified in the Schedule hereunder.

The Hon Paul Toole, MP
Minister for Lands and Forestry

DESCRIPTION

*Parish - Ellangowan; County - Richmond
Land District - Casino; LGA - Richmond Valley*

Road Closed: Lot 1 DP 1223890

File No: 15/05108

SCHEDULE

On closing, the land within Lot 1 DP 1223890 remains vested in the State of New South Wales as Crown land.

NOTIFICATION OF CLOSING OF A ROAD

In pursuance of the provisions of the *Roads Act 1993*, the road hereunder described is closed and the lands comprised therein cease to be public road and the rights of passage and access that previously existed in relation to the road is extinguished. Upon closing, title to the land, comprising the former public road, vests in the body specified in the Schedule hereunder.

The Hon Paul Toole, MP
Minister for Lands and Forestry

DESCRIPTION

Parish - Goobarralong; County - Buccleuch

Land District - Gundagai; LGA - Cootamundra-Gundagai Regional

Road Closed: Lots 1-2 DP 1224068

File No: 16/02163

SCHEDULE

On closing, the land within Lots 1-2 DP 1224068 remains vested in the State of New South Wales as Crown land.

ERRATUM

The Road transfer advice gazetted 23 June 2017 folio 2993 with Crown lands reference: 17/06701 - W585950 is now replaced in its entirety with Road Transfer advice below.

ROADS ACT 1993

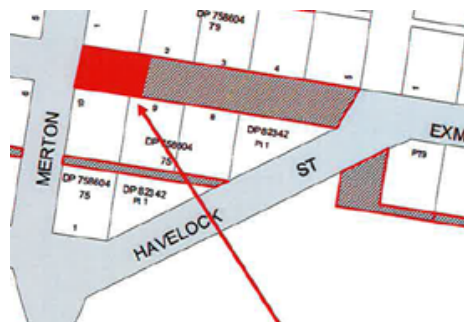
ORDER

Transfer of a Crown Road to a Council

IN pursuance of the provisions of Section 151, *Roads Act 1993*, the Crown road specified in Column 1 is transferred to the Roads Authority specified in Column 2, hereunder, as from the date of publication of this notice and as from that date, the road specified in Column 1 ceases to be a Crown road.

The Hon Paul Toole, MP
Minister for Lands and Forestry

Column 1	Column 2
That section of Crown public road extending 50 metres from Merton Street being whole of road separating Lot 1 Section 79 DP 758604 from Lot 10 Section 75 DP 758604 and part of Crown public road separating Lot 2 section 79 DP 758604 from Lot 9 section 75 DP 758604 Parish Lawrence County Clarence within the Clarence Valley Local Government area at Lawrence.	Clarence Valley Council



Road to be transferred shown by red colour extending 50 metres east from Merton Street

Crown lands reference: 17/06701 - W585950

Council's reference: DA2017/0111

ROADS ACT 1993

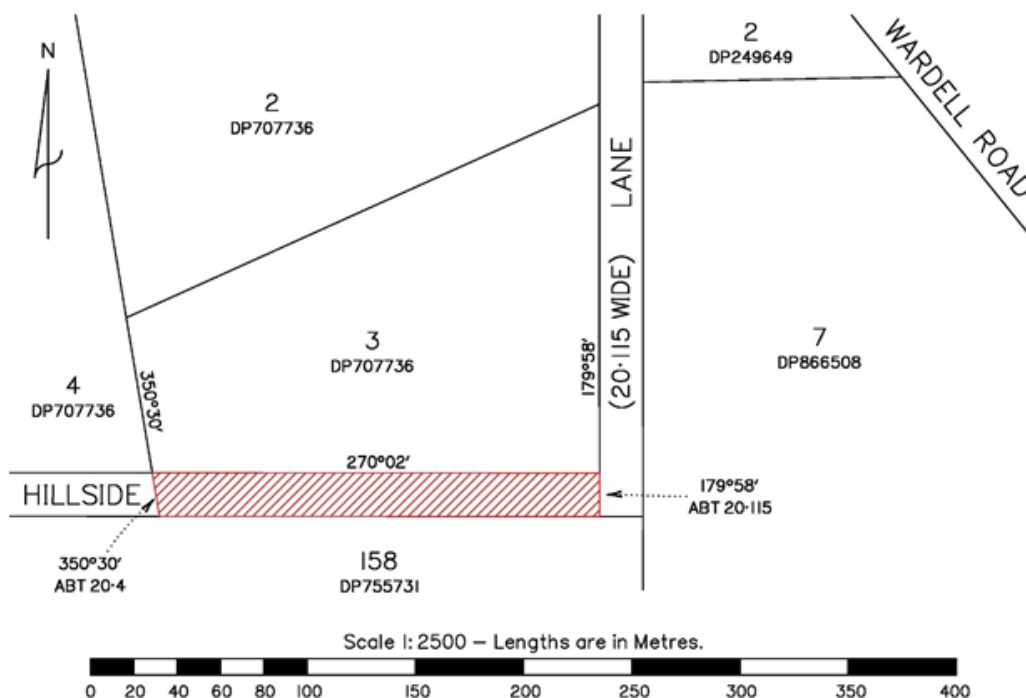
ORDER

TRANSFER OF A CROWN ROAD TO A ROADS AUTHORITY

In pursuance of the provisions of Section 151, *Roads Act 1993*, the Crown road specified in Column 1 is transferred to the Roads Authority specified in Column 2 hereunder, as from the date of publication of this notice and as from that date the road specified in Column 1 ceases to be a Crown road.

The Hon Paul Toole, MP
Minister for Lands and Forestry

Column 1	Column 2
Crown road separating Lot 3 DP707736 from Lot 158 DP755731 (shown by red hatching in the diagram hereunder) Parish Pimlico County Rous at Wardell.	Roads and Maritime Services



RMS File Reference: SF2017/104497
Lands & Forestry File Reference: 17/06693 (W587857)

NOTIFICATION OF CLOSING OF A ROAD

In pursuance of the provisions of the *Roads Act 1993*, the road hereunder described is closed and the lands comprised therein cease to be public road and the rights of passage and access that previously existed in relation to the road is extinguished. Upon closing, title to the land, comprising the former public road, vests in the body specified in the Schedule hereunder.

The Hon Paul Toole, MP
Minister for Lands and Forestry

DESCRIPTION

*Parish - Yarratt; County - Macquarie
Land District - Taree; LGA - Mid-Coast*

Road Closed: Lot 2 DP 1230486
File No: 16/04368

SCHEDULE

On closing, that part of the land within Lot 2 DP 1230486 which was formerly Crown road remains vested in the State of New South Wales as Crown land.

On closing, that part of the land within Lot, 2 DP1230486 which was formerly Council road becomes vested in the State of New South Wales as Crown Land.

Council's reference: 13/13120

NOTIFICATION OF CLOSING OF A ROAD

In pursuance of the provisions of the *Roads Act 1993*, the road hereunder described is closed and the lands comprised therein cease to be public road and the rights of passage and access that previously existed in relation to the road is extinguished. Upon closing, title to the land, comprising the former public road, vests in the body specified in the Schedule hereunder.

The Hon Paul Toole, MP
Minister for Lands and Forestry

DESCRIPTION

Parish - Narrallen; County - Monteagle

Land District - Boorowa; LGA - Hilltops

Road Closed: Lot 1 DP 1230484

File No: 16/09238

SCHEDULE

On closing, the land within Lot 1 DP 1230484 remains vested in the State of New South Wales as Crown land.

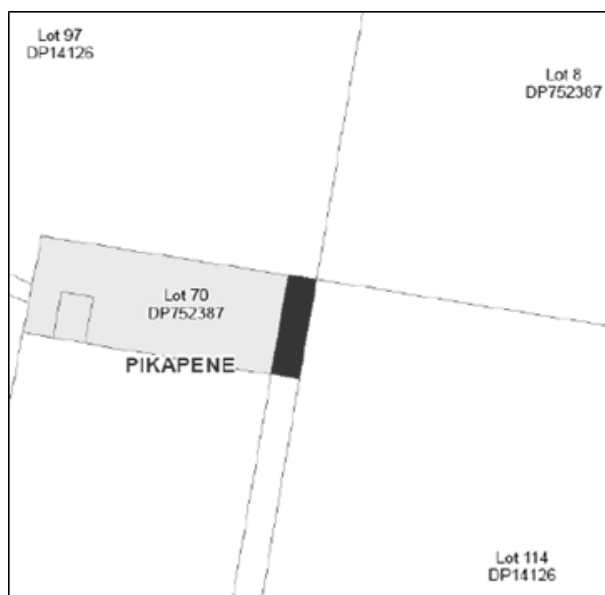
REVOCATION OF RESERVATION OF CROWN LAND

Pursuant to section 90 of the *Crown Lands Act 1989*, the reservation of Crown land specified in Column 1 of the Schedule hereunder is revoked to the extent specified opposite thereto in Column 2 of the Schedule.

The Hon Paul Toole, MP
Minister for Lands and Forestry

Schedule

Column 1	Column 2
Land District: Casino Local Government Area: Kyogle Council Locality: Pikapene Reserve No. 378 Public Purpose: Water Notified: 6 August 1878 File Reference: 07/5113	Reserve 378 east of Lot 70 DP 752387 as shown by dark grey in diagram hereunder. Parish Pikapene County Drake Area: about 2954 square metres



NOTICE OF PURPOSE OTHER THAN THE DECLARED PURPOSE PURSUANT TO SECTION 34A(2)(b) OF THE CROWN LANDS ACT 1989

Pursuant to section 34A(2)(b) of the *Crown Lands Act 1989*, the Crown reserve(s) specified in Column 2 of the Schedule is to be used or occupied under a relevant interest granted for the purpose(s) specified in Column 1 of the Schedule where such use or occupation is other than the declared purpose of the reserve

The Hon Paul Toole, MP
Minister for Lands and Forestry

Schedule

Column 1	Column 2
grazing	Reserve No. 26643 Public Purpose: water supply Notified: 18 September 1897 File Reference: GF00H229

Schedule

Column 1	Column 2
environmental rehabilitation environmental protection	Reserve No. 58412 Public Purpose: public recreation Notified: 27 November 1925 File Reference: 17/05393 Reserve No. 88045 Public Purpose: future public requirements Notified: 11 December 1970 File Reference: 17/05393 Reserve No. 755687 Public Purpose: future public requirements Notified: 29 June 2007 File Reference: 17/05393

Schedule

Column 1	Column 2
piles	Reserve No. 1011748 Public Purpose: access and public requirements, rural services, tourism purposes and environmental and heritage conservation Notified: 18 August 2006 File Reference: GF03H112

Schedule

Column 1	Column 2
environmental protection	Reserve No. 55763 Public Purpose: quarry Notified: 27 October 1922 File Reference: 17/06181

Schedule

Column 1	Column 2
site investigation	Reserve No. 65975 Public Purpose: public recreation, resting place Notified: 15 May 1936 File Reference: 16/04077

Column 1	Column 2
site investigation	Reserve No. 751360 Public Purpose: future public requirements Notified: 29 June 2007 File Reference: 16/04077
	Column 2
	Reserve No. 1010649 Public Purpose: environmental protection Notified: 4 March 2005 File Reference: 16/04077

Notes: Existing reservations under the Crown Lands Act are not revoked.

MAITLAND OFFICE**APPOINTMENT OF NEW TRUSTEES**

Somersby School of Arts Hall

Pursuant to section 14 of the *Trustees of Schools of Arts Enabling Act 1902*, the office of the trustees specified in Column 1 of Schedule 1 hereunder have been declared vacant and the new trustee specified in Column 2 is approved as the sole trustee of the land held for the purpose of the School of Arts at Somersby specified in Column 3 of the Schedule.

The Hon Paul Toole, MP
Minister for Lands and Forestry

Schedule

Column 1	Column 2	Column 3
Mr Malcolm Cyril Hunter Mr Christopher Goldsmith R Keith Brushfield Mr Harold Stephen Chivers Eric Blandford Goldswain	Somersby School of Arts Inc	Lot 3 Deposited Plan 505745 File Reference: 17/05511

NEWCASTLE OFFICE

NOTIFICATION OF CLOSING OF A ROAD

In pursuance of the provisions of the *Roads Act 1993*, the road hereunder described is closed and the lands comprised therein cease to be public road and the rights of passage and access that previously existed in relation to the road is extinguished. Upon closing, title to the land, comprising the former public road, vests in the body specified in the Schedule hereunder.

The Hon Paul Toole, MP
Minister for Lands and Forestry

DESCRIPTION

Parish - Munderoo; County - Selwyn
Land District - Tumbarumba; LGA - Snowy Valleys

Road Closed: Lot 2 DP 1227043

File No: 09/09678

SCHEDULE

On closing, the land within Lot 2 DP 1227043 remains vested in the State of New South Wales as Crown land.

NOTIFICATION OF CLOSING OF A ROAD

In pursuance of the provisions of the *Roads Act 1993*, the road hereunder described is closed and the lands comprised therein cease to be public road and the rights of passage and access that previously existed in relation to the road is extinguished. Upon closing, title to the land, comprising the former public road, vests in the body specified in the Schedule hereunder.

The Hon Paul Toole, MP
Minister for Lands and Forestry

DESCRIPTION

Parish - Munderoo; County - Selwyn
Land District - Tumbarumba; LGA - Snowy Valleys

Road Closed: Lot 1 DP 1227006

File No: 09/09678

SCHEDULE

On closing, the land within Lot 1 DP 1227006 remains vested in the State of New South Wales as Crown land.

NOTIFICATION OF CLOSING OF A ROAD

In pursuance of the provisions of the *Roads Act 1993*, the road hereunder described is closed and the lands comprised therein cease to be public road and the rights of passage and access that previously existed in relation to the road is extinguished. Upon closing, title to the land, comprising the former public road, vests in the body specified in the Schedule hereunder.

The Hon PAUL TOOLE, MP
Minister for Lands and Forestry

DESCRIPTION

Parishes - Dinga Dingi, Gundibindyal; County - Bland
Land District - Temora; LGA - Temora

Road Closed: Lots 1-3 DP 1222038

File No: 10/06105

SCHEDULE

On closing, the land within Lots 1-3 DP 1222038 remains vested in the State of New South Wales as Crown land.

NOTIFICATION OF CLOSING OF A ROAD

In pursuance of the provisions of the *Roads Act 1993*, the road hereunder described is closed and the lands comprised therein cease to be public road and the rights of passage and access that previously existed in relation to the road is extinguished. Upon closing, title to the land, comprising the former public road, vests in the body specified in the Schedule hereunder.

The Hon Paul Toole, MP
Minister for Lands and Forestry

DESCRIPTION

Parish - Cowra; County - Bathurst
Land District - Cowra; LGA - Cowra

Road Closed: Lot 1 DP 1224498

File No: 14/11214

SCHEDULE

On closing, the land within Lot 1 DP 1224498 remains vested in the State of New South Wales as Crown land.

NOTIFICATION OF CLOSING OF A ROAD

In pursuance of the provisions of the *Roads Act 1993*, the road hereunder described is closed and the lands comprised therein cease to be public road and the rights of passage and access that previously existed in relation to the road is extinguished. Upon closing, title to the land, comprising the former public road, vests in the body specified in the Schedule hereunder.

The Hon Paul Toole, MP
Minister for Lands and Forestry

DESCRIPTION

Parish - Cowra; County - Bathurst
Land District - Cowra; LGA - Cowra

Road Closed: Lot 2 DP 1224498

File No: 14/11211

SCHEDULE

On closing, the land within Lot 2 DP 1224498 remains vested in the State of New South Wales as Crown land.

NOTIFICATION OF CLOSING OF A ROAD

In pursuance of the provisions of the *Roads Act 1993*, the road hereunder described is closed and the lands comprised therein cease to be public road and the rights of passage and access that previously existed in relation to the road is extinguished. Upon closing, title to the land, comprising the former public road, vests in the body specified in the Schedule hereunder.

The Hon Paul Toole, MP
Minister for Lands and Forestry

DESCRIPTION

Parish - Hay; County - Northumberland
Land District - Maitland; LGA - Cessnock

Road Closed: Lot 4 DP 1179842

File No: 10/06428

SCHEDULE

On closing, the land within Lot 4 DP 1179842 remains vested in the State of New South Wales as Crown land.

NOTIFICATION OF CLOSING OF A ROAD

In pursuance of the provisions of the *Roads Act 1993*, the road hereunder described is closed and the lands comprised therein cease to be public road and the rights of passage and access that previously existed in relation to the road is extinguished. Upon closing, title to the land, comprising the former public road, vests in the body specified in the Schedule hereunder.

The Hon Paul Toole, MP
Minister for Lands and Forestry

DESCRIPTION

Parish - Umutbee; County - Wynyard
Land District - Wagga Wagga; LGA - Wagga Wagga

Road Closed: Lot 1 DP 1230322

File No: 09/19203

SCHEDULE

On closing, the land within Lot 1 DP 1230322 remains vested in the State of New South Wales as Crown land.

NOTIFICATION OF CLOSING OF A ROAD

In pursuance of the provisions of the *Roads Act 1993*, the road hereunder described is closed and the lands comprised therein cease to be public road and the rights of passage and access that previously existed in relation to the road is extinguished. Upon closing, title to the land, comprising the former public road, vests in the body specified in the Schedule hereunder.

The Hon Paul Toole, MP
Minister for Lands and Forestry

DESCRIPTION

Parish - Yarragundry; County - Mitchell
Land District - Wagga Wagga; LGA - Wagga Wagga

Road Closed: Lot 2 DP 1231689

File No: 10/00290

SCHEDULE

On closing, the land within Lot 2 DP 1231689 remains vested in the State of New South Wales as Crown land.

NOTIFICATION OF CLOSING OF A ROAD

In pursuance of the provisions of the *Roads Act 1993*, the road hereunder described is closed and the lands comprised therein cease to be public road and the rights of passage and access that previously existed in relation to the road is extinguished. Upon closing, title to the land, comprising the former public road, vests in the body specified in the Schedule hereunder.

The Hon Paul Toole, MP
Minister for Lands and Forestry

DESCRIPTION

Parish - Bumberra; County - Phillip
Land District - Mudgee; LGA - Mid Western Regional

Road Closed: Lot 200 DP 1231560

File No: 16/09324

SCHEDULE

On closing, the land within Lot 200 DP 1231560 remains vested in Mid Western Regional Council as operational land for the purposes of the *Local Government Act 1993*.

Council Reference: LM: 22396

NOTIFICATION OF CLOSING OF A ROAD

In pursuance of the provisions of the *Roads Act 1993*, the road hereunder described is closed and the lands comprised therein cease to be public road and the rights of passage and access that previously existed in relation to the road is extinguished. Upon closing, title to the land, comprising the former public road, vests in the body specified in the Schedule hereunder.

The Hon Paul Toole, MP
Minister for Lands and Forestry

DESCRIPTION

Parish - Hardie; County - Urana
Land District - Deniliquin; LGA - Murrumbidgee

Road Closed: Lots 1-2 DP 1230225

File No: 15/11529

SCHEDULE

On closing, the land within Lot 1 DP 1230225 remains and becomes vested in the State of New South Wales as Crown land.

On closing, the land within Lot 2 DP 1230225 remains and becomes vested in the State of New South Wales as Crown land.

Council's reference: 570417

NOTIFICATION OF CLOSING OF A ROAD

In pursuance of the provisions of the *Roads Act 1993*, the road hereunder described is closed and the lands comprised therein cease to be public road and the rights of passage and access that previously existed in relation to the road is extinguished. Upon closing, title to the land, comprising the former public road, vests in the body specified in the Schedule hereunder.

The Hon Paul Toole, MP
Minister for Lands and Forestry

DESCRIPTION

Parish - Oberon; County - Westmoreland
Land District - Bathurst; LGA - Oberon

Road Closed: Lot 1 DP 1214810

File No: 15/01979:JT

SCHEDULE

On closing, the land within Lot 1 DP 1214810 remains vested in the State of New South Wales as Crown land.

NOTIFICATION OF CLOSING OF A ROAD

In pursuance of the provisions of the *Roads Act 1993*, the road hereunder described is closed and the lands comprised therein cease to be public road and the rights of passage and access that previously existed in relation to the road is extinguished. Upon closing, title to the land, comprising the former public road, vests in the body specified in the Schedule hereunder.

The Hon Paul Toole, MP
Minister for Lands and Forestry

DESCRIPTION

Parish - Farnham; County - St Vincent
Land District - Nowra; LGA - Shoalhaven

Road Closed: Lot 1 DP 41194

File No: 16/06072

SCHEDULE

On closing, the land within Lot 1 DP 41194 becomes vested in the State of New South Wales as Crown Land.
Council's reference: 45196E (D16/237074).

NOTIFICATION OF CLOSING OF A ROAD

In pursuance of the provisions of the *Roads Act 1993*, the road hereunder described is closed and the lands comprised therein cease to be public road and the rights of passage and access that previously existed in relation to the road is extinguished. Upon closing, title to the land, comprising the former public road, vests in the body specified in the Schedule hereunder.

The Hon Paul Toole, MP
Minister for Lands and Forestry

DESCRIPTION

Parish – Woolingar; County – Leichhardt
Land District – Coonamble; LGA – Coonamble

Road Closed: Lot 1 DP 1227588

File No: 16/04701

SCHEDULE

On closing, the land within Lot 1 DP 1227588 remains vested in the State of New South Wales as Crown land.

NOTIFICATION OF CLOSING OF A ROAD

In pursuance of the provisions of the *Roads Act 1993*, the road hereunder described is closed and the lands comprised therein cease to be public road and the rights of passage and access that previously existed in relation to the road is extinguished. Upon closing, title to the land, comprising the former public road, vests in the body specified in the Schedule hereunder.

The Hon Paul Toole, MP
Minister for Lands and Forestry

DESCRIPTION

Parish - Teridgerie; County - Leichhardt
Land District - Coonamble; LGA - Coonamble

Road Closed: Lot 1 DP 1227594

File No: 16/04704

SCHEDULE

On closing, the land within Lot 1 DP 1227594 remains & becomes vested in the State of New South Wales as Crown land.

Council's reference: R8-11 RW JM

NOWRA OFFICE

NOTICE OF PURPOSE OTHER THAN THE DECLARED PURPOSE PURSUANT TO SECTION 34A(2)(b) OF THE CROWN LANDS ACT 1989

Pursuant to section 34A(2)(b) of the *Crown Lands Act 1989*, the Crown reserve(s) specified in Column 2 of the Schedule is to be used or occupied under a relevant interest granted for the purpose(s) specified in Column 1 of the Schedule where such use or occupation is other than the declared purpose of the reserve

The Hon Paul Toole, MP
Minister for Lands and Forestry

Schedule

Column 1	Column 2
environmental protection	Reserve No. 83225 Public Purpose: public recreation Notified: 9 June 1961 File Reference: 17/08115

SYDNEY METROPOLITAN OFFICE

ESTABLISHMENT OF RESERVE TRUST

Pursuant to section 92(1) of the *Crown Lands Act 1989*, the reserve trust specified in Column 1 of the Schedule hereunder is established under the name stated in that Column and is appointed as trustee of the reserve specified opposite thereto in Column 2 of the Schedule.

The Hon Paul Toole, MP
Minister for Lands and Forestry

Schedule

Column 1	Column 2
Wairoa Community Centre Reserve Trust	Reserve No. 71808 Public Purpose: baby clinic, day nursery Notified: 18 January 1946 File Reference: MN80R201

APPOINTMENT OF CORPORATION TO MANAGE RESERVE TRUST

Pursuant to section 95 of the *Crown Lands Act 1989*, the corporation specified in Column 1 of the Schedule hereunder is appointed to manage the affairs of the reserve trust specified opposite thereto in Column 2, which is trustee of the reserve referred to in Column 3 of the Schedule.

The Hon Paul Toole, MP
Minister for Lands and Forestry

Schedule

Column 1	Column 2	Column 3
Waverley Council For a term commencing the date of this notice	Wairoa Community Centre Reserve Trust	Reserve No. 71808 Public Purpose: baby clinic, day nursery Notified: 18 January 1946 File Reference: MN80R201

TAREE OFFICE

APPOINTMENT OF NEW TRUSTEES

Bungwahl School of Arts Hall

Pursuant to section 14 of the *Trustees of Schools of Arts Enabling Act 1902*, the office of the trustees specified in Column 1 of Schedule 1 hereunder have been declared vacant and the new trustee specified in Column 2 is approved as the sole trustee of the land held for the purpose of the School of Arts at Bungwahl specified in Column 3 of the Schedule.

The Hon Paul Toole, MP
Minister for Lands and Forestry

Schedule

Column 1	Column 2	Column 3
Mr Alexander Croll Jr, Mr Richard David Russell Mr John Mayers	Bungwahl & District Progress Association Incorporated	Lot 1 Deposited Plan 950982 File Reference: 17/05415

NOTICE OF PURPOSE OTHER THAN THE DECLARED PURPOSE PURSUANT TO SECTION 34A(2)(b) OF THE CROWN LANDS ACT 1989

Pursuant to section 34A(2)(b) of the *Crown Lands Act 1989*, the Crown reserve(s) specified in Column 2 of the Schedule is to be used or occupied under a relevant interest granted for the purpose(s) specified in Column 1 of the Schedule where such use or occupation is other than the declared purpose of the reserve

The Hon Paul Toole, MP
Minister for Lands and Forestry

Schedule

Column 1	Column 2
shed	Reserve No. 56146 Public Purpose: generally Notified: 11 May 1923 File Reference: 16/09339
	Column 2
	Reserve No. 1011268 Public Purpose: future public requirements Notified: 3 February 2006 File Reference: 16/09339

Schedule

Column 1	Column 2
pontoon jetty concrete ramp car park access	Reserve No. 115 Public Purpose: access to wallis lake Notified: 13 September 1882 File Reference: 16/06328

Schedule

Column 1	Column 2
	Reserve No. 29560 Public Purpose: access Notified: 1 July 1899 File Reference: 16/06328

Schedule

Column 1	Column 2
	Reserve No. 1011970 Public Purpose: access and public requirements, tourism purposes and environmental and heritage conservation Notified: 28 July 2006 File Reference: 16/06328

Notes: Existing reservations under the Crown Lands Act are not revoked.

REVOCATION OF RESERVATION OF CROWN LAND

Pursuant to section 90 of the *Crown Lands Act 1989*, the reservations of Crown land specified in Column 1 of the Schedule hereunder is revoked to the extent specified opposite thereto in Column 2 of the Schedule.

The Hon Paul Toole, MP
Minister for Lands and Forestry

Schedule

Column 1	Column 2
Land District: Taree Local Government Area: Mid-Coast Council Locality: Khatambuhl Reserve No. 94747 Public Purpose: access Notified: 15 May 1981 File Reference: 12/03593	The whole being Lot 302 DP 43061 Parish Khatambuhl County Macquarie

Schedule

Column 1	Column 2
Land District: Taree Local Government Area: Mid-Coast Council Locality: Mackay Reserve No. 97376 Public Purpose: access Notified: 17 August 1984 File Reference: 12/03593	The whole being Lot 154 DP 704801 Parish Mackay County Hawes

Schedule

Column 1	Column 2
Land District: Taree Local Government Area: Mid-Coast Council Locality: Mackay Reserve No. 97377 Public Purpose: access Notified: 17 August 1984 File Reference: 12/03593	The whole being Lot 156 DP 704803 Parish Mackay County Hawes

Schedule

Column 1	Column 2
Land District: Taree Local Government Area: Mid-Coast Council Locality: Khatambuhl Reserve No. 97378 Public Purpose: access Notified: 17 August 1984 File Reference: 12/03593	The whole being Lot 304 DP 704804 Parish Khatambuhl County Macquarie

Schedule

Column 1	Column 2
Land District: Taree Local Government Area: Mid-Coast Council Locality: Khatambuhl Reserve No. 97379 Public Purpose: access Notified: 17 August 1984 File Reference: 12/03593	The whole being Lot 306 DP 704805 Parish Khatambuhl County Macquarie

Schedule

Column 1	Column 2
Land District: Taree Local Government Area: Mid-Coast Council Locality: Khatambuhl Reserve No. 97380 Public Purpose: access Notified: 17 August 1984 File Reference: 12/03593	The whole being Lot 308 DP 704806 Parish Khatambuhl County Macquarie

Schedule

Column 1	Column 2
Land District: Taree Local Government Area: Mid-Coast Council Locality: Khatambuhl Reserve No. 97381 Public Purpose: access Notified: 17 August 1984 File Reference: 12/03593	The whole being Lot 310 DP 704807 Parish Khatambuhl County Macquarie

Schedule

Column 1	Column 2
Land District: Taree Local Government Area: Mid-Coast Council Locality: Khatambuhl Creek Reserve No. 97382 Public Purpose: access Notified: 17 August 1984 File Reference: 12/03593	The whole being Lot 312 DP 704808 Parish Khatambuhl County Macquarie

Schedule

Column 1	Column 2
Land District: Taree Local Government Area: Mid-Coast Council Locality: Khatambuhl Reserve No. 97383 Public Purpose: access Notified: 17 August 1984 File Reference: 12/03593	The whole being Lots 320-321 DP 704813 Parish Khatambuhl County Macquarie

Schedule

Column 1	Column 2
Land District: Taree Local Government Area: Mid-Coast Council Locality: Khatambuhl Reserve No. 97699 Public Purpose: access Notified: 1 March 1985 File Reference: 12/03593	The whole being Lot 314 DP 704809 Parish Khatambuhl County Macquarie

Schedule

Column 1	Column 2
Land District: Taree Local Government Area: Mid-Coast Council Locality: Khatambuhl Reserve No. 97700 Public Purpose: access Notified: 1 March 1985 File Reference: 12/03593	The whole being Lot 316 DP 704810 Parish Khatambuhl County Macquarie

Schedule

Column 1	Column 2
Land District: Taree Local Government Area: Mid-Coast Council Locality: Khatambuhl Creek Reserve No. 97701 Public Purpose: access Notified: 1 March 1985 File Reference: 12/03593	The whole being Lot 318 DP 704811 Parish Khatambuhl County Macquarie

WAGGA WAGGA OFFICE**NOTICE OF PURPOSE OTHER THAN THE DECLARED PURPOSE PURSUANT TO SECTION 34A(2)(b) OF THE CROWN LANDS ACT 1989**

Pursuant to section 34A(2)(b) of the *Crown Lands Act 1989*, the Crown reserve(s) specified in Column 2 of the Schedule is to be used or occupied under a relevant interest granted for the purpose(s) specified in Column 1 of the Schedule where such use or occupation is other than the declared purpose of the reserve

The Hon Paul Toole, MP
Minister for Lands and Forestry

Schedule

Column 1	Column 2
sporting event	Reserve No. 71813 Public Purpose: public school purposes Notified: 18 January 1946 File Reference: 17/06125

Schedule

Column 1	Column 2
	Reserve No. 79245 Public Purpose: future public requirements Notified: 4 January 1957 File Reference: 17/06125

Schedule

Column 1	Column 2
pipeline pump site	Reserve No. 91524 Public Purpose: public recreation Notified: 3 August 1979 File Reference: 16/07916

Schedule

Column 1	Column 2
dam	Reserve No. 220000 Public Purpose: future public requirements Notified: 11 July 1986 File Reference: 17/05351

WESTERN REGION OFFICE
NOTICE OF PURPOSE OTHER THAN THE DECLARED PURPOSE PURSUANT TO SECTION 34A(2)(b) OF THE CROWN LANDS ACT 1989

Pursuant to section 34A(2)(b) of the *Crown Lands Act 1989*, the Crown reserve(s) specified in Column 2 of the Schedule is to be used or occupied under a relevant interest granted for the purpose(s) specified in Column 1 of the Schedule where such use or occupation is other than the declared purpose of the reserve

The Hon Paul Toole, MP
Minister for Lands and Forestry

Schedule

Column 1	Column 2
pump site pipeline	Reserve No. 63988 Public Purpose: public recreation Notified: 16 June 1933 File Reference: 15/02083
	Column 2
	Reserve No. 65580 Public Purpose: camping Notified: 1 November 1935 File Reference: 11/11621

Schedule

Column 1	Column 2
pump site	Reserve No. 71778 Public Purpose: future public requirements Notified: 21 December 1945 File Reference: 09/03922

Other Government Notices

ASSOCIATIONS INCORPORATION ACT 2009

Cancellation of incorporation pursuant to section 74

TAKE NOTICE that the incorporation of the following associations is cancelled by this notice pursuant to section 74 of the *Associations Incorporation Act 2009*.

BEGA VALLEY SANCTUARY INCORPORATED	INC9892178
BERMAGUI COMMUNITY TECHNOLOGY CENTRE INCORPORATED	INC9879951
COME TOGETHER NAMOI INCORPORATED	INC1601511
COUNCIL OF INTERFAITH COMMUNITIES (ASIA PACIFIC) INCORPORATED	INC1400334
ERINA VIKINGS ICE HOCKEY CLUB INCORPORATED	INC1301546
FIRE SERVICE & FIRST AID TRAINING CENTRE INCORPORATED	INC1601048
THE LIORA PROJECT INCORPORATED	INC1700354
MEALS ON WHEELS – ILUKA ASSOCIATION INC	Y1385714

Cancellation is effective as at the date of gazettal.

Dated this 21st day of July 2017.

Robyne Lunney
 Delegate of the Commissioner
 NSW Fair Trading

ASSOCIATIONS INCORPORATION ACT 2009

Cancellation of Registration pursuant to Section 76

TAKE NOTICE that the registration of the following associations is cancelled by this notice pursuant to section 76 of the *Associations Incorporation Act 2009*.

48 LITTLE OXFORD STREET INCORPORATED	INC9892141
786 MUHAMMAD 570 INCORPORATED	INC9892490
ACODAA INCORPORATED	INC9891723
AFRICAN AUSTRALIAN SUPPORT NETWORK (AASN) INCORPORATED	INC9891970
AGAINST ALL ODDS OUTDOOR ADVENTURES INCORPORATED	INC9891740
AL MAHDI ASSOCIATION INCORPORATED	INC9892241
ALL INTERNATIONAL STUDENT ASSOCIATION INCORPORATED	INC9891606
ALL NATION CHRISTIAN FELLOWSHIP AUSTRALIA INCORPORATED	INC9892269
AMRIT KALASH RAMAYAN MANDALI INCORPORATED	INC9892370
ANGIANG FELLOWSHIP ASSOCIATION INCORPORATED	INC9875793
ARTARMON/ST LEONARDS CHAMBER OF COMMERCE INCORPORATED	INC9883582
AUBURN AND BANKSTOWN REGIONAL RADIO INCORPORATED	INC9892253
AUS-CHINA PERFORMING SECURITY & COMPLIANCE COUNCIL INCORPORATED	INC9892264
AUS-PACIFIC SPORTS AND SOCIAL CLUB INC	INC9891748
AUSTRALIA – CHINA GENERAL CHAMBER OF E-COMMERCE INCORPORATED	INC1501316
AUSTRALIA FIJI VETERANS SOCCER ASSOCIATION INCORPORATED	INC9892194
AUSTRALIA INTERNATIONAL BUSINESS ASSOCIATE INCORPORATED	INC9892346
AUSTRALIA SOUTHERN SUDAN AND OTHER MARGINALISED AREAS BAND INCORPORATED	INC9892110
AUSTRALIAN (OUR CHINESE HEART) ASSOCIATION INCORPORATED	INC9888250

AUSTRALIAN CORPORATE ADVISORY ASSOCIATION INCORPORATED	
AUSTRALIAN COUNCIL OF WAQF KHAYRI (ACWK) INCORPORATED	INC9892390
AUSTRALIAN HAKKA YOUTH ASSOCIATION INCORPORATED	INC9892267
AUSTRALIAN IRAQI YOUTH CENTRE INCORPORATED	INC9892363
AUSTRALIAN KINESIOLOGY ASSOCIATION OF NSW INCORPORATED	INC9892450
AUSTRALIAN WAREHOUSING ASSOCIATION INCORPORATED	INC9892501
AUSTRALIAN-SOMALI MONEY REMITTERS COUNCIL INCORPORATED	INC9892314
BANGLADESH AWAMI LEAGUE AUSTRALIAN BRANCH INCORPORATED	INC9891675
BANGLADESHI COMMUNITY SCHOOL INCORPORATED	INC9891791
BELMORE BASIN BOAT OWNERS ASSOCIATION INCORPORATED	INC9891918
BEST FRIENDS FOREVER INCORPORATED	INC9892121
BETHEL CHURCH INCORPORATED	INC9892444
BETTER CARE FOR PREGNANT WOMEN INCORPORATED	INC9892173
BOR COUNTY YOUTH ASSOCIATION (NSW) INCORPORATED	INC9891155
CAMPFIRE INCORPORATED	INC9892374
CAPRA COACHING YOUTH EDUCATION SERVICES INCORPORATED	INC9892131
CENTRAL COAST CLASSIC CLUB INCORPORATED	INC9896062
CHINESE TAXI DRIVER UNITED GROUP INCORPORATED	INC9892296
CHRIST OUR SAVIOUR EVANGELISTIC MINISTRIES INTERNATIONAL INCORPORATED	INC9892420
CHRIST THE LORD MINISTRIES INCORPORATED	INC9892305
CLAN YOUNG SOCIETY AUSTRALIA INCORPORATED	INC9893729
CLOUD CORNER ZEN GROUP INCORPORATED	INC9892043
COASTAL THUNDER BMX CLUB INCORPORATED	INC9892055
COFOCHILEX AUSTRALIA INCORPORATED	INC9892217
COONABARABRAN LIONS CLUB INCORPORATED	INC9892434
COROWA PICNIC RACE CLUB INCORPORATED	Y0354931
CRICKET ART PRIZE INCORPORATED	INC9892393
DADS INCORPORATED	INC9892122
DAMSHEL PRODUCTIONS INCORPORATED	INC9893164
DISTRICT 9690 YOUTH EXCHANGE PROGRAM INCORPORATED	INC9875792
EDEN SOCIAL CLUB INCORPORATED	INC1501559
EZDARI COMMUNITY HAZARA INCORPORATED	INC9892218
FIGTREE COMMUNITY OUT OF SCHOOL HOURS CARE SERVICE INCORPORATED	INC1500175
FIJI NATIONAL COUNCIL – ASSEMBLIES OF GOD – AUSTRALIA INCORPORATED	INC9892463
FISHERMANS PARADISE VOLUNTEER GROUP INCORPORATED	INC9891685
FREEDOM IN CHRIST FELLOWSHIP INCORPORATED	INC9892116
FUNERAL INDUSTRY ASSOCIATION (AUSTRALIA) INCORPORATED	INC9891815
GOULBURN OZTAG ASSOCIATION INCORPORATED	INC9892289
GOYWII MIDDAR ARTS ASSOCIATION INCORPORATED	INC9892029
GUNNING COMMUNITY FITNESS INCORPORATED	INC9892466
HAY DRESSAGE AND JUMP CLUB INCORPORATED	INC9892437

HEART HEALTH RESEARCH INCORPORATED	INC9892336
HILLS FITNESS EVENTS INCORPORATED	INC9892299
HILLSTON TOUCH FOOTBALL ASSOCIATION INCORPORATED	INC9892316
INTEGRAL DEVELOPMENT PARTNERS INCORPORATED	INC9892431
INTERNATIONAL TAG FEDERATION INCORPORATED	INC9892244
ISLAND HEAT PERFORMING ARTS INCORPORATED	INC9892233
JALALABAD ASSOCIATION OF AUSTRALIA INCORPORATED	INC9892074
JARUMBAL HEALTH CENTRE INCORPORATED	INC9892229
KARMA YOGA COMMUNITY INCORPORATED	INC9892446
KIDS WITH ABILITY INCORPORATED	INC9892386
KOZY SWIM CLUB INCORPORATED	INC9896551
LANKA MASALA INCORPORATED	INC1300594
LATINOS AND FRIENDS ON THE COAST INCORPORATED	INC9892022
LEND A SHOULDER INCORPORATED	INC9892073
LIONS CLUB OF LAMBTON-NEW LAMBTON INC	Y0800938
MACARTHUR PROFESSIONAL SERVICES NETWORK INCORPORATED	INC9892379
MACQUARIE RIVER CANOE CLUB INCORPORATED	INC9892475
MALENG-AGOK COMMUNITY OF SUDAN DEVELOPMENT FUND INCORPORATED	INC9892059
MEADOWS JUNIOR FOOTBALL CLUB (MEADOWS JFC) INCORPORATED	INC9892403
MESSAGE OF HOPE CHRISTIAN MINISTRY INCORPORATED	INC9892298
MITI AUSTRALIA INCORPORATED	INC9892260
MOREE BREAD OF LIFE FELLOWSHIP INC	INC9892344
MT DRUITT HOMEWORK CENTRE INCORPORATED	INC9892453
MTG NEWCASTLE INC	INC9892402
MU SU BUDDHIST TEMPLE INCORPORATED	INC9892190
N.W.M. (NETWORK WORLD MARKETING) ASSOCIATION OF AUSTRALIAN INCORPORATED	INC9891746
NALAWA COMMUNITY AUSTRALIA INCORPORATED	INC9892254
NAMBUCCA DISTRICT ATHLETIC CLUB INCORPORATED	INC9891744
NATIONAL REPTILE KEEPERS ASSOCIATION INCORPORATED	INC9892236
NEW LIFE MINISTRY INCORPORATED	INC9892156
NEW SOUTH WALES POLICE RUGBY UNION INCORPORATED	INC9892256
NEWCASTLE EQUATORIAN'S WOMAN GROUP INCORPORATED	INC9892158
NO VACANCY BOAT CLUB INCORPORATED	INC1601331
NORTH ILLAWARRA OZTAG INCORPORATED	INC9892255
NORTHERN RIVERS WILDLIFE HOSPITAL INCORPORATED	INC9892380
NYINANHAMBUTA INCORPORATED	INC9891683
OASIS OF GRACE INT. INCORPORATED	INC9892500
ORANGE RIFLE CLUB INCORPORATED	Y1780905
OVERCOMER'S CHRISTIAN CHURCH INCORPORATED	INC9892188
PATRIARCH DANIEL HADCHITI CHARITABLE ASSOCIATION INCORPORATED	INC9892377
PETERSHAM CHAMBER OF COMMERCE INCORPORATED	INC9892125

PINAR GUCU SOCCER CLUB HOUSE INCORPORATED	INC9891788
PUNJABI MEDIA COUNCIL OF AUSTRALIA INCORPORATED	INC9892479
PURELAND BUDDHIST LEARNING CENTER INCORPORATED	INC9892372
QUAKERS HILL RAMAYAN MANDLI INCORPORATED	INC9891666
RAILWAY KIDS INCORPORATED	INC9892502
RALLY 4 RESEARCH INCORPORATED	INC9892062
RAM-LILA COMMITTEE INCORPORATED	INC9892325
RE.EMPOWER INCORPORATED	INC9892416
REDISCOVERING COMMUNITY INCORPORATED	INC1501829
REFUGEE ACTION COALITION INCORPORATED	INC9892186
ROPES CROSSING COMMUNITY SERVICES INC	INC9892047
SADALANKA FILMS INCORPORATED	INC9891986
SALMAGUNDI STUDIOS INCORPORATED	INC9892367
SAMOAN AOG NATIONAL WOMEN'S MINISTRY INCORPORATED	INC9892091
SAVEPROPERTYRIGHTS INCORPORATED	INC9891619
SDL PARTY AUSTRALIA BRANCH INCORPORATED	INC9891653
SHOALHAVEN COMMUNITY EDUCATION VAN INCORPORATED	INC9892411
SOMALI ADVOCACY AND ACTION GROUP (SAAG) INCORPORATED	INC9892495
SOULS TO JESUS MINISTRY – SYDNEY INCORPORATED	INC9892356
SOUTH WEST NSW COMMUNITY ASSOCIATION INCORPORATED	INC9891639
ST. RAYMOND SYDNEY ORGANISATION INCORPORATED	INC9892311
SUSSEX INLET SKATE AND BMX CLUB INCORPORATED	INC9892286
SUSTAINABLE GROUNDS INCORPORATED	INC9892103
SYDNEY AUSTRALIAN TURKISH ASSOCIATION INCORPORATED	INC9891688
SYDNEY SUVA FOOTBALL CLUB INCORPORATED	INC9892001
SYDNEY SYRO-MALABAR COMMUNITY INCORPORATED	INC9892077
SYDROOS SPORTS & SOCIAL CLUB INCORPORATED	INC9891692
TAIWAN NEW ERA SOCIETY IN AUSTRALIA INCORPORATED	INC9892086
TAMARAMA BODYBOARDING CLUB INCORPORATED	INC9892382
TAMILS REFERENDUM COUNCIL OF AUSTRALIA INCORPORATED	INC9892205
THE CHILEAN F.C SYDNEY INCORPORATED	INC9892261
THE DUKES OF HARBORD INCORPORATED	INC9892349
THE RECEVEUR INSTITUTE INCORPORATED	INC9892413
THE SARWAN AGED AND DISABILITY (AUST) INCORPORATED	INC9892235
THRIVE CONNECT INCORPORATED	INC1400964
TIR NA NOG ARTS INCORPORATED	INC9892167
TOMAREE VOLLEYBALL CLUB INCORPORATED	INC9892348
TOP SPORTSMAN ASSOCIATION INCORPORATED	INC9891693
TRANS ASIAN EDUCATION AND CULTURE ASSOCIATION INCORPORATED	INC9891838
TRUNDLE AMATEUR SWIMMING CLUB INCORPORATED	INC9892214
TWEED ABORIGINAL & TORRES STRAIT ISLANDERS ELDERS COMMITTEE INCORPORATED	INC9891833

TWEED VALLEY JUNIOR MOTORCYCLE DEVELOPMENT CLUB INCORPORATED	INC9892412
UNIT COMMITTEE T.S. SHROPSHIRE INC	Y0442446
UNITED COPTS OF AUSTRALIA INCORPORATED	INC9892170
UNITED CROATIAN CLUBS & ASSOCIATIONS OF AUSTRALIA & NEW ZEALAND INCORPORATED	INC9891735
URIURIAPUNGA/UREIA ASSOCIATION OF SYDNEY INCORPORATED	INC9892148
VIP SOCIAL CLUB INCORPORATED	INC9892257
WAGGA WAGGA SHAMROCKS R.L.F.C. INCORPORATED	INC9892285
WAH WAH STOCK & DOMESTIC WATER USERS ASSOC INCORPORATED	INC9892041
WESTMEAD EARLY INTERVENTION CENTRE INCORPORATED	INC9892120
WHITE LOTUS SANCTUARY INCORPORATED	INC9892142
WINDEYER ENDURANCE RIDE CLUB INCORPORATED	INC9892208
WIRASAT INCORPORATED	INC9891810
WORLD LIGHT ASSOCIATION INCORPORATED	INC9891915
WOY WOY COMMUNITY MEDIA ASSOCIATION INCORPORATED	INC9891750
X5 – ACTION DIRECT INCORPORATED	INC9891604
YESUMAUM PRESBYTERIAN CHURCH INCORPORATED	INC9892092

Cancellation is effective as at the date of gazettal.

Dated this 28th day of July 2017.

Christine Gowland
 Delegate of the Commissioner
 NSW Fair Trading

ASSOCIATIONS INCORPORATION ACT 2009

Cancellation of registration pursuant to section 80

TAKE NOTICE that NADO INCORPORATED Y1556027 became registered under the *Corporations Act 2001* as NADO LIMITED ACN 619 971 338, a company limited by guarantee, on the twenty ninth day of June 2017, and accordingly its registration under the *Associations Incorporation Act 2009* is cancelled as of that date.

Robyne Lunney
 Delegate of the Commissioner,
 NSW Fair Trading

26th July 2017

ASSOCIATIONS INCORPORATION ACT 2009

Cancellation of registration pursuant to section 80

TAKE NOTICE that COMMUNITY CARE OPTIONS INCORPORATED Y2385414 became registered under the *Corporations Act 2001* as COMMUNITY CARE OPTIONS LIMITED ACN 620 083 043, a company limited by guarantee, on the twenty eighth day of June 2017, and accordingly its registration under the *Associations Incorporation Act 2009* is cancelled as of that date.

Robyne Lunney
 Delegate of the Commissioner,
 NSW Fair Trading

26th July 2017

ASSOCIATIONS INCORPORATION ACT 2009

Cancellation of registration pursuant to section 80

TAKE NOTICE that ORANGE ABORIGINAL HEALTH SERVICE INCORPORATED INC9877169 became registered under the *Corporations Aboriginal and Torres Strait Islander Act 2006* of the Commonwealth as ORANGE ABORIGINAL CORPORATION HEALTH SERVICE - ICN 8657, on the thirteenth day of July 2017, and accordingly its registration under the *Associations Incorporation Act 2009* is cancelled as of that date.

Robyne Lunney
Delegate of the Commissioner,
NSW Fair Trading

26th June 2017

COMPANION ANIMALS REGULATION 2008

ORDER

Organisations approved by the Chief Executive, Local Government
under clause 16(d) of the Companion Animals Regulation 2008

Pursuant to clause 16(d) of the *Companion Animals Regulation 2008*, the organisation listed in Schedule 1 is hereby approved, subject to the conditions contained in Schedule 2.

SCHEDULE 1

Name of organisation	Address of organisation
Greyhound Racing NSW's Greyhounds as Pets	P O Box 170 CONCORD WEST NSW 2138

SCHEDULE 2

1. The exemption under clause 16(d) of the *Companion Animals Regulation 2008* from the requirements of section 9 of the *Companion Animals Act 1998* only applies to an animal in the custody of an organisation listed in Schedule 1:
 - a) if the organisation is holding that animal for the sole purpose of re-housing the animal with a new owner; and
 - b) if the organisation maintains appropriate records that show compliance with the *Companion Animals Act 1998*, *Companion Animals Regulation 2008* and the Guidelines for Approval to be an Organisation Exempt from Companion Animal Registration under clause 16(d) of the *Companion Animals Regulation 2008*; and
 - c) if the organisation maintains a register that is made available to the relevant local council and the Office of Local Government as requested. The Register must list the names of all carers involved in the rehoming of animals and the locations of all animals received under the exemption while in the custody of the organisation.
2. The exemption under clause 16(d) of the *Companion Animals Regulation 2008* from the requirements of section 9 of the *Companion Animals Act 1998* expires five years from the date of this order, unless revoked or varied at an earlier time.

Tina Baldock
Acting Manager, Performance
Office of Local Government

Date: 24 July 2017

CO-OPERATIVES NATIONAL LAW (NSW)

Section 601AA(4) of the Corporations Act 2001 as applied by
section 453 of the Co-operatives National Law (NSW)

NOTICE OF PROPOSED DEREGISTRATION - Voluntary

CO-OPERATIVE DETAILS

Co-operative: Island Press Co-operative Ltd

Co-operative Number: NSWC01178

NOTICE

The Registrar has received an application to deregister the Co-operative under section 601AA of the *Corporations Act 2001* as applied by section 453 of the *Co-Operatives National Law (NSW)*

The Registrar may deregister the Co-operative when two months have passed since publication of this Notice in the NSW Government Gazette

Dated this 25th day of July 2017 at Bathurst.

Christine Gowland
Director, Registry Services
DELEGATE OF THE REGISTRAR OF CO-OPERATIVES

CO-OPERATIVES NATIONAL LAW (NSW)

Section 601AA(4) of the Corporations Act 2001 as applied by
section 453 of the Co-operatives National Law (NSW)

NOTICE OF PROPOSED DEREGISTRATION - Voluntary

CO-OPERATIVE DETAILS

Co-operative: Future Thread Co-operative Limited

Co-operative Number: NSWC28470

NOTICE

The Registrar has received an application to deregister the Co-operative under section 601AA of the *Corporations Act 2001* as applied by section 453 of the *Co-Operatives National Law (NSW)*

The Registrar may deregister the Co-operative when two months have passed since publication of this Notice in the NSW Government Gazette

Dated this 26th day of July 2017 at Bathurst.

Christine Gowland
Director, Registry Services
DELEGATE OF THE REGISTRAR OF CO-OPERATIVES

DISTRICT COURT ACT 1973

District Court of New South Wales

Direction

PURSUANT to section 32 of the *District Court Act 1973*, I direct that the District Court shall sit in its civil (**Mining**) jurisdiction at the place and time shown as follows:

Newcastle	10.00am	18 June 2018 (1 week)
-----------	---------	-----------------------

Dated this 25th day of July 2017.

Justice D Price AM
Chief Judge

MURDER

ONE HUNDRED THOUSAND DOLLARS (\$100,000) REWARD

On the 8th June 1973, Lynette Patricia WHITE, aged 26 was located deceased inside her apartment in Coogee, NSW. She had died as a result of numerous stab wounds to her neck and chest area inflicted by person/s unknown.

Notice is hereby given that a reward of up to one hundred thousand dollars (\$100,000) will be paid by the Government of New South Wales for information leading to the arrest and conviction of the person or persons responsible for the death of Lynette Patricia WHITE.

The allocation of this reward will be at the sole discretion of the Commissioner of Police.

The urgent assistance and co-operation of the public is especially sought in the matter. Any information, which will be treated as confidential, may be given at any time of the day or night at any Police Station or by telephone -

Police Headquarters telephone (02) 9281 0000

or Crime Stoppers on 1800 333 000

THE HON. TROY GRANT, MP

Minister for Justice and Police

26 July 2017

POISONS AND THERAPEUTIC GOODS REGULATION 2008

ORDER

Withdrawal of Drug Authority

In accordance with the provisions of clause 175(1) of the *Poisons and Therapeutic Goods Regulation 2008* an Order has been made on **Dr Astrid ROGOZ (MED0001187964)**, of Darlinghurst NSW 2010, prohibiting her until further notice, as a medical practitioner, from supplying or having possession of drugs of addiction as authorised by clause 101 of the Regulation and issuing a prescription for a drug of addiction as authorised by clause 77 of the Regulation.

This Order is to take effect on and from 27 July 2017.

Dated at Sydney, 25 July 2017

ELIZABETH KOFF

Secretary

NSW Health

SURVEYING AND SPATIAL INFORMATION ACT 2002

Registration of Surveyors

PURSUANT to the provisions of the *Surveying and Spatial Information Act 2002*, Section 10(1) (a), the undermentioned persons have been Registered as a Mining Surveyor (Underground Metalliferous and Open Cut) in New South Wales under the *Mutual Recognition Act, 1992* from the dates shown.

Name	Address	Effective Date
NGUI Linus Zoot	54 Eddy Road Chatswood 2067	03 July 2017

Narelle Underwood
President

Michael Spiteri
Registrar

SURVEYING AND SPATIAL INFORMATION ACT 2002

Registration of Surveyors

PURSUANT to the provisions of the *Surveying and Spatial Information Act 2002*, Section 10(1) (a), the undermentioned persons have been Registered as a Mining Surveyor Open Cut in New South Wales under the *Mutual Recognition Act, 1992* from the dates shown.

Name	Address	Effective Date
IZZARD Benjamin Michael	11 Hastings Court Dubbo 2830	03 July 2017

Narelle Underwood
President

Michael Spiteri
Registrar

SURVEYING AND SPATIAL INFORMATION ACT 2002

Registration of Surveyors

PURSUANT to the provisions of the *Surveying and Spatial Information Act 2002*, Section 10(1) (a), the undermentioned persons have been Registered as a Land Surveyor in New South Wales under the *Mutual Recognition Act, 1992* from the dates shown.

Name	Address	Effective Date
NAGEL Willem	13/3 Pecan Court Suffolk Park 2481	13 July 2017

Narelle Underwood
President

Michael Spiteri
Registrar

SURVEYING AND SPATIAL INFORMATION ACT 2002

Removal of Name from the Register of Surveyors

PURSUANT to the provisions of the *Surveying and Spatial Information ACT 2002*, Section 10A (1), the undermentioned Land Surveyors have been removed from the Register of Surveyors

Name	Date of Removal	Date of Registration
ELLISTON Thomas	31 August 2017	24 March 1966
NOLAN Bernard Joseph	31 August 2017	24 June 1980
POOLE Peter Edward	31 August 2017	30 March 1979

Narelle Underwood
President

Michael Spiteri
Registrar

SURVEYING AND SPATIAL INFORMATION ACT 2002

Removal of Name from the Register of Surveyors

PURSUANT to the provisions of the *Surveying and Spatial Information ACT 2002*, Section 10A (1), the undermentioned Mining Surveyors (Unrestricted) have been removed from the Register of Surveyors

Name	Date of Removal	Date of Registration
BUCHAN Andrew James	31 August 2017	23 October 2003 DPT Mines 22 May 1985
EDMEADES Christopher Peter	31 August 2017	12 July 2017
ELLISTON Thomas	31 August 2017	11 August 2003
KELLY Andrew William	31 August 2017	22 September 2003 CMQ Board 06 December 1984

Narelle Underwood
President

Michael Spiteri
Registrar

SURVEYING AND SPATIAL INFORMATION ACT 2002

Restoration of Name to the Register of Surveyors

PURSUANT to the provisions of the *Surveying and Spatial Information Act 2002*, Section 10A (3), the undermentioned Land Surveyors has been restored to the Register of Surveyors.

Name	Date of Original Registration	Removal Date	Restoration Date
LONDON Donald	24 May 1996	31 August 2016	11 July 2017

Narelle Underwood
President

Michael Spiteri
Registrar

SURVEYING AND SPATIAL INFORMATION REGULATION 2006

Certificate of Meritorious Service

PURSUANT to the provisions of Clause 83 of the *Surveying and Spatial Information Regulation 2006*, the undermentioned Surveyors has been awarded a Certificate of Meritorious Service, in recognition of long service and contribution to the surveying profession in New South Wales with effect 01 September 2015.

Name	Date of Removal	Date of Registration
BUCHAN Andrew James	31 August 2017	23 October 2003 DPT Mines 22 May 1985
ELLISTON Mark	31 August 2017	24 March 1966
KELLY Andrew William	31 August 2017	22 September 2003 CMQ Board 06 December 1984
NOLAN Bernard Joseph	31 August 2017	24 June 1980
POOLE Peter Edward	31 August 2017	30 March 1979
WORLDON John Michael	31 August 2017	22 March 1976

Narelle Underwood
President

Michael Spiteri
Registrar

COUNCIL NOTICES

BATHURST REGIONAL COUNCIL

ROADS ACT 1993

Naming of Roads

Notice is hereby given that Bathurst Regional Council, pursuant to section 162 of the *Roads Act 1993*, has officially named the road(s) as shown hereunder:

Name	Locality
YELLOW BOX PLACE	Gormans Hill
Description	
The cul-de-sac off Cooper Crescent in Gormans Hill created by the subdivision of Lot 900, DP 1214915.	

DAVID SHERLEY, General Manager, Bathurst Regional Council, Private Mail Bag 17, BATHURST NSW 2795

GNB Ref: 0133

[9238]

BEGA VALLEY SHIRE COUNCIL

Roads Act 1993, Section 16

Notice of Dedication of Land as Public Road

Notice is hereby given that pursuant to Section 16 of the *Roads Act 1993*, the land described in the Schedule below is hereby dedicated as public road.

Leanne Barnes, General Manager, Bega Valley Shire Council, PO Box 492, Bega NSW 2550

SCHEDULE

Land shown by red hatching in the diagram hereunder as road, being approximately 170 metres known as Carolynne Street, approximately 275 metres known as Short Street and approximately 360 metres known as Ocean View Avenue, Merimbula.



[9239]

BLACKTOWN CITY COUNCIL
LOCAL GOVERNMENT ACT 1993
LAND ACQUISITION (JUST TERMS COMPENSATION) ACT 1991
NOTICE OF COMPULSORY ACQUISITION OF LAND

Blacktown City Council declares with the approval of His Excellency the Governor that the lands described in the schedule below, excluding only those mines or deposits of minerals in the land expressly reserved to the Crown, are acquired by compulsory process in accordance with the *Land Acquisition (Just Terms Compensation) Act 1991* drainage and future public road.

Dated at Blacktown this 28th day of July 2017.

Kerry Robinson
General Manager

Schedule

Lot 31 Section 29 DP1480
Lot 32 Section 29 DP1480
Lot 33 Section 29 DP1480
Minute Number 34

[9240]

BLACKTOWN CITY COUNCIL
LOCAL GOVERNMENT ACT 1993
LAND ACQUISITION (JUST TERMS COMPENSATION) ACT 1991
NOTICE OF COMPULSORY ACQUISITION OF LAND

Blacktown City Council declares with the approval of His Excellency the Governor that the lands described in the Schedule below, excluding any mines or deposits of minerals in the lands, are acquired by compulsory process in accordance with the provisions of the *Land Acquisition (Just Terms Compensation) Act 1991* for drainage.

Dated at Blacktown this 28th day of July 2017.

Kerry Robinson
General Manager

Schedule

Lot 9 Section 28 DP1480
Lot 10 Section 28 DP1480
Minute Number 25

[9241]

BYRON SHIRE COUNCIL
ROADS ACT 1993
Naming of Roads

Notice is hereby given that Byron Shire Council, pursuant to section 162 of the *Roads Act 1993*, has officially named the road(s) as shown hereunder:

Name	Locality
SMALL LANE	Mullumbimby
Description	
Currently an unnamed lane between Cedar Street and Myokum Street, Mullumbimby.	

KEN GAINGER, General Manager, Byron Shire Council, 70-90 Station Street, MULLUMBIMBY NSW 2482

GNB Ref: 0134

[9242]

MID-WESTERN REGIONAL COUNCIL

Roads Act 1993, Section 10

Dedication of Land as Public Road

PURSUANT to section 10 of the *Roads Act 1993*, Mid-Western Regional Council hereby dedicates the land as detailed in the Schedule below as public road.

BRAD CAM, General Manager, Mid-Western Regional Council, 86 Market Street, Mudgee NSW

SCHEDULE

Lot 26 in Deposited Plan 240238, Parish of Mudgee, County of Wellington, being land situated at Byron Place Car Park, Mudgee.

Bradley Cam
GENERAL MANAGER
PO Box 156
86 Market Street, MUDGEE NSW 2850
Ph: (02) 6378 2850 Fax: (02) 6378 2815
email: council@midwestern.nsw.gov.au

[9243]

WOLLONDILLY SHIRE COUNCIL

ROADS ACT 1993

Naming of Roads

Notice is hereby given that Wollondilly Shire Council, pursuant to section 162 of the *Roads Act 1993*, has officially named the road(s) as shown hereunder:

Name	Locality
CAMELLIA COURT	Picton
Description	
A new road within subdivision of Lot 21 DP 32503, 240 Menangle Street Picton	

LUKE JOHNSON, General Manager, Wollondilly Shire Council, 62-64 Menangle Street, PICTON NSW 2571

GNB Ref: 0132

[9244]

WOLLONDILLY SHIRE COUNCIL

ROADS ACT 1993

Naming of Roads

Notice is hereby given that Wollondilly Shire Council, pursuant to section 162 of the *Roads Act 1993*, has officially named the road(s) as shown hereunder:

Name	Locality
GALIDAN AVENUE	Oakdale
Description	
A new road within subdivision of Lot 93 DP 100005 - 35 Egans Road Oakdale	

LUKE JOHNSON, General Manager, Wollondilly Shire Council, 62-64 Menangle Street, PICTON NSW 2571

GNB Ref: 0135

[9245]

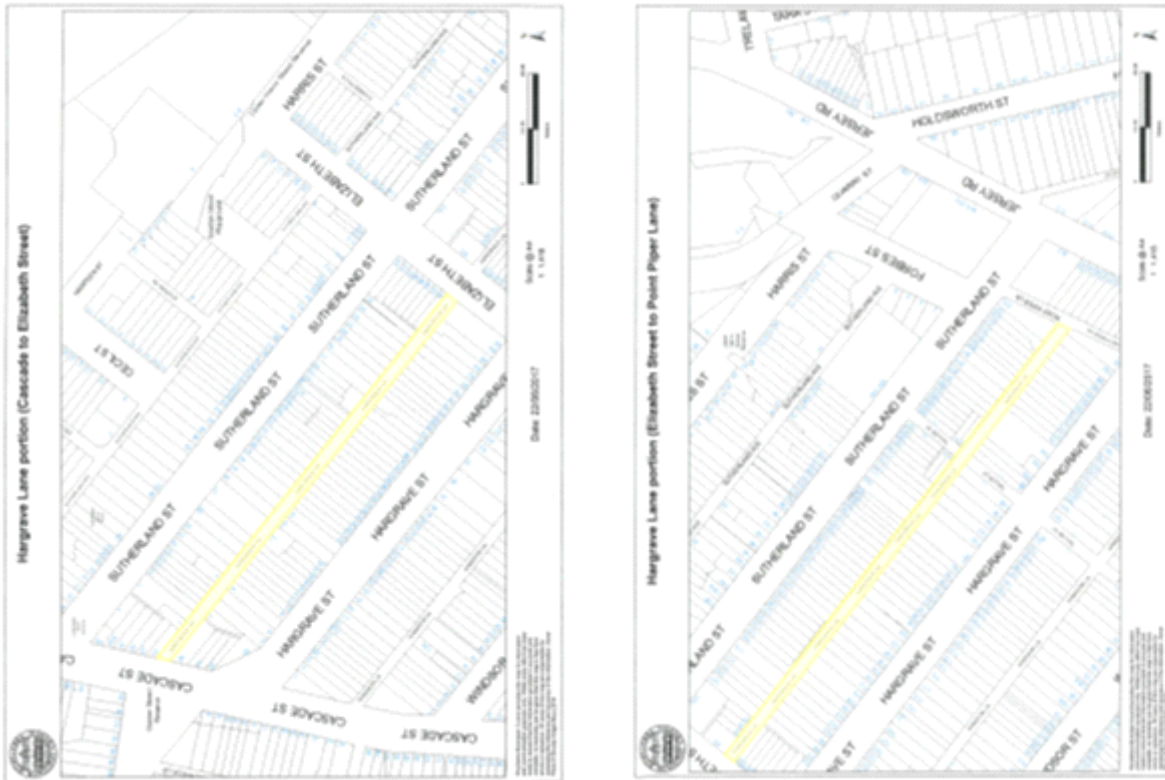
WOOLLAHRA MUNICIPAL COUNCIL

ERRATUM

Woollahra Local Government Area in NSW Government Gazette No 56
Of 26 May 2017, Folio 1821

In the above Notice referring to dedication of land as public road in accordance with Section 16 of the *Rods Act 1933*, the land being Hargrave Lane, Paddington extending from Cascade Street to Elizabeth Street and from Elizabeth Street to Point Piper Lane comprises the land coloured yellow as shown in the Schedule below.

SCHEDULE



DATED 20/7/2017

Gary Leonard James
General Manager
Woollahra Municipal Council

[9246]

WOOLLAHRA MUNICIPAL COUNCIL

ERRATUM

Woollahra Local Government Area in NSW Government Gazette No 56
Of 26 May 2017, Folio 1822

In the above Notice referring to dedication of land as public land in accordance with Section 16 of the *Roads Act 1993*, the land being Prospect Street, Paddington comprises the land coloured yellow as shown in the Schedule below.

SCHEDULE



DATED 20/7/2017

Gary Leonard James
 General Manager
 Woollahra Municipal Council

[9247]

YASS VALLEY COUNCIL

Roads Act 1993, Section 162

Road Name Change

In Accordance with the *Roads Regulation 2008*, clause 7(1) (a) and the *Roads Act 1993*, Yass Valley Council gives notice that it hereby has renamed portions of North Street in the village of Murrumbateman as a result of a subdivision to the following –

Location	Name
From Lot 16 DP 1212099 to Lot 12 DP 1212099	North Street
From Lot 117 DP 1226974 to Lot 113 DP 1226974	Joan Street

From Lot 231 DP 1231959 to Lot 235 DP 1231959	Helen Street
---	--------------

Portions of Roads in between these street are now designated Pedestrian Walkways

DAVID ROWE, General Manager, Yass Valley Council, PO Box 6, YASS NSW 2582.

[9248]

PRIVATE NOTICES

Company Notices

JONES & ASSOCIATES DENTAL SURGEONS

Celia Barbara Jones, Michael Wood, Andrew Chadban and Greig Allan who continue to carry on the dental practice of Jones & Associates Dental Surgeons at:

- 1 1 Bellevue Road, Figtree 2525
- 2 27 Central Road, Unanderra 2526
- 3 90 Central Road, Oak Flats 2529
- 4 60 Crown Street, Wollongong 2500

hereby give notice that **Judith Alexandra McCullagh**, formerly a partner in the dental practice of Jones & Associates, assigned to **Rodney Sowter** her interest as a partner in the dental practice effective close of business on 30 June 2017 and the partnership otherwise continues to carry on its dental practice in the name and style of "Jones & Associates Dental Surgeons", at the above premises with the continuing partners comprising Celia Barbara Jones, Michael Wood, Andrew Chadban Greig Allan together with Rodney Sowter from and including 1 July 2017.

[9249]

BARONJA INVESTMENTS PTY LIMITED AND BITANNIA PTY LIMITED TRADING UNDER THE BUSINESS NAME ETTALONG HOTEL

BITANNIA PTY LIMITED ACN 062 312 323 and **BARONJA INVESTMENTS PTY LIMITED ACN 071 320 709** hereby give notice that the Partnership between them carrying on business under the name **ETTALONG HOTEL** at 384 Oceanview Road, Ettalong, effective the close of business on 30 June 2017 was terminated **AND** effective 1 July 2017, the business formerly carried on by such Partnership is solely owned and operated by **BITANNIA PTY LIMITED** which from and including 1 July 2017 continues to conduct such business at the Ettalong Hotel under that business name and from the property 384 Oceanview Road **AND** Bitannia Pty Limited is and from 1 July 2017 is solely responsible for any and all debts incurred in the conduct of such business which continues to trade under the business name Ettalong Hotel.

[9250]

PARTNERSHIP ACT 1892

Notice is given, pursuant to s36 of the *Partnership Act 1892*, that on and from 23 March 2017, Robert Edwin Paterson ceased as Partner, Director and Officeholder of J & R Civil Construction Group ABN 80 696 973 848/ ACN 614 853 600. Notice is given that on 23 March 2017, the partnership's constitution changed. All creditors are directed to contact Justin Williams or James Hewlett of J & R Civil Construction Group, Kings Park.

[9251]