



Government Gazette

of the State of

New South Wales

Number 122

Friday, 16 November 2018

The New South Wales Government Gazette is the permanent public record of official NSW Government notices. It also contains local council, private and other notices.

From 1 January 2018, each notice in the Government Gazette has a unique identifier that appears in square brackets at the end of the notice and that can be used as a reference for that notice (for example, [n2018-14]).

The Gazette is compiled by the Parliamentary Counsel's Office and published on the NSW legislation website (www.legislation.nsw.gov.au) under the authority of the NSW Government. The website contains a permanent archive of past Gazettes.

To submit a notice for gazettal – see Gazette Information.

GOVERNMENT NOTICES

Miscellaneous Instruments

FIRE BRIGADES ACT 1989

Order under Section 5 (2)

D. HURLEY, Governor

I, General The Honourable DAVID HURLEY, AC DSC (Ret'd), Governor of the State of New South Wales, with the advice of the Executive Council and in pursuance of section 5 (2) of the *Fire Brigades Act 1989*, do, by this my Order, vary the Orders published in Government Gazette 180 of 23 November 2001 and reconstitute the Laurieton Fire District in the following Schedule and declare that the provisions of the Fire Brigades Act shall apply to the area described in the Schedule.

Signed at Sydney, this 17th day of October 2018

DAVID HURLEY,
Governor

By His Excellency's Command

TROY GRANT MP,
Minister for Emergency Services

SCHEDULE

In this schedule, a reference to a local government area is a reference to that area with boundaries as at the date of publication of the Order in the Gazette.

Laurieton Fire District

Comprising the existing Fire District in Port Macquarie-Hastings Council Local Government Area, additions and deletions as delineated on Map No. 358 kept in the office of Fire & Rescue NSW.

[n2018-3886]

FIRE BRIGADES ACT 1989

Order under Section 5 (2)

D. HURLEY, Governor

I, General The Honourable DAVID HURLEY, AC DSC (Ret'd), Governor of the State of New South Wales, with the advice of the Executive Council and in pursuance of section 5 (2) of the *Fire Brigades Act 1989*, do, by this my Order, vary the Orders published in Government Gazette 180 of 23 November 2001 and reconstitute the Port Macquarie Fire District in the following Schedule and declare that the provisions of the Fire Brigades Act shall apply to the area described in the Schedule.

Signed at Sydney, this 17th day of October 2018

DAVID HURLEY,
Governor

By His Excellency's Command

TROY GRANT MP,
Minister for Emergency Services

SCHEDULE

In this schedule, a reference to a local government area is a reference to that area with boundaries as at the date of publication of the Order in the Gazette.

Port Macquarie Fire District

Comprising the existing Fire District in Port Macquarie-Hastings Council Local Government Area, additions and deletions as delineated on Map No. 424 kept in the office of Fire & Rescue NSW.

[n2018-3887]

FIRE BRIGADES ACT 1989

Order under Section 5 (2)

D. HURLEY, Governor

I, General The Honourable DAVID HURLEY, AC DSC (Ret'd), Governor of the State of New South Wales, with the advice of the Executive Council and in pursuance of section 5 (2) of the *Fire Brigades Act 1989*, do, by this my Order, vary the Orders published in Government Gazette 180 of 23 November 2001 and reconstitute the Wauchope Fire District in the following Schedule and declare that the provisions of the Fire Brigades Act shall apply to the area described in the Schedule.

Signed at Sydney, this 17th day of October 2018

DAVID HURLEY,
Governor

By His Excellency's Command

TROY GRANT MP,
Minister for Emergency Services

SCHEDULE

In this schedule, a reference to a local government area is a reference to that area with boundaries as at the date of publication of the Order in the Gazette.

Wauchope Fire District

Comprising the existing Fire District in Port Macquarie-Hastings Council Local Government Area, additions and deletions as delineated on Map No. 492 kept in the office of Fire & Rescue NSW.

[n2018-3888]

FIRE BRIGADES ACT 1989

Order under Section 5 (2)

D. HURLEY, Governor

I, General The Honourable DAVID HURLEY, AC DSC (Ret'd), Governor of the State of New South Wales, with the advice of the Executive Council and in pursuance of section 5 (2) of the *Fire Brigades Act 1989*, do, by this my Order, vary the Orders published in Government Gazette 77 of 22 April 1988 and reconstitute the Forster Fire District in the following Schedule and declare that the provisions of the Fire Brigades Act shall apply to the area described in the Schedule.

Signed at Sydney, this 17th day of October 2018

DAVID HURLEY,
Governor

By His Excellency's Command

TROY GRANT MP,
Minister for Emergency Services

SCHEDULE

In this schedule, a reference to a local government area is a reference to that area with boundaries as at the date of publication of the Order in the Gazette.

Forster Fire District

Comprising the existing Fire District in Mid-Coast Council Local Government Area, additions and deletions as delineated on Map No. 295 kept in the office of Fire & Rescue NSW.

[n2018-3889]

FIRE BRIGADES ACT 1989

Order under Section 5 (2)

D. HURLEY, Governor

I, General The Honourable DAVID HURLEY, AC DSC (Ret'd), Governor of the State of New South Wales, with the advice of the Executive Council and in pursuance of section 5 (2) of the *Fire Brigades Act 1989*, do, by this my Order, vary the Orders published in Government Gazette 35 of 9 March 1990 and reconstitute the Gloucester Fire District in the following Schedule and declare that the provisions of the Fire Brigades Act shall apply to the area described in the Schedule.

Signed at Sydney, this 17th day of October 2018

DAVID HURLEY,
Governor

By His Excellency's Command

TROY GRANT MP,
Minister for Emergency Services

SCHEDULE

In this schedule, a reference to a local government area is a reference to that area with boundaries as at the date of publication of the Order in the Gazette.

Gloucester Fire District

Comprising the existing Fire District in Mid-Coast Council Local Government Area, additions and deletions as delineated on Map No. 303 kept in the office of Fire & Rescue NSW.

[n2018-3890]

FIRE BRIGADES ACT 1989

Order under Section 5 (2)

D. HURLEY, Governor

I, General The Honourable DAVID HURLEY, AC DSC (Ret'd), Governor of the State of New South Wales, with the advice of the Executive Council and in pursuance of section 5 (2) of the *Fire Brigades Act 1989*, do, by this my Order, vary the Orders published in Government Gazette 110 of 8 September 1955 and reconstitute the Taree Fire District in the following Schedule and declare that the provisions of the Fire Brigades Act shall apply to the area described in the Schedule.

Signed at Sydney, this 17th day of October 2018

DAVID HURLEY,
Governor

By His Excellency's Command

TROY GRANT MP,
Minister for Emergency Services

SCHEDULE

In this schedule, a reference to a local government area is a reference to that area with boundaries as at the date of publication of the Order in the Gazette.

Taree Fire District

Comprising the existing Fire District in Mid-Coast Council Local Government Area, additions and deletions as delineated on Map No. 453 kept in the office of Fire & Rescue NSW.

[n2018-3891]

FIRE BRIGADES ACT 1989

Order under Section 5 (2)

D. HURLEY, Governor

I, General The Honourable DAVID HURLEY, AC DSC (Ret'd), Governor of the State of New South Wales, with the advice of the Executive Council and in pursuance of section 5 (2) of the *Fire Brigades Act 1989*, do, by this my Order, vary the Orders published in Government Gazette 143 of 18 October 1985 and reconstitute the Tea Gardens Fire District in the following Schedule and declare that the provisions of the Fire Brigades Act shall apply to the area described in the Schedule.

Signed at Sydney, this 17th day of October 2018

DAVID HURLEY,
Governor

By His Excellency's Command

TROY GRANT MP,
Minister for Emergency Services

SCHEDULE

In this schedule, a reference to a local government area is a reference to that area with boundaries as at the date of publication of the Order in the Gazette.

Tea Gardens Fire District

Comprising the existing Fire District in Mid-Coast Council Local Government Area, additions and deletions as delineated on Map No. 471 kept in the office of Fire & Rescue NSW.

[n2018-3892]

FIRE BRIGADES ACT 1989

Order under Section 5 (2)

D. HURLEY, Governor

I, General The Honourable DAVID HURLEY, AC DSC (Ret'd), Governor of the State of New South Wales, with the advice of the Executive Council and in pursuance of section 5 (2) of the *Fire Brigades Act 1989*, do, by this my Order, vary the Orders published in Government Gazette 40 of 15 February 1985 and reconstitute the Wingham Fire District in the following Schedule and declare that the provisions of the Fire Brigades Act shall apply to the area described in the Schedule.

Signed at Sydney, this 17th day of October 2018

DAVID HURLEY,
Governor

By His Excellency's Command

TROY GRANT MP,
Minister for Emergency Services

SCHEDULE

In this schedule, a reference to a local government area is a reference to that area with boundaries as at the date of publication of the Order in the Gazette.

Wingham Fire District

Comprising the existing Fire District in Mid-Coast Council Local Government Area, additions and deletions as delineated on Map No. 502 kept in the office of Fire & Rescue NSW.

[n2018-3893]

FIRE BRIGADES ACT 1989

Order under Section 5 (2)

D. HURLEY, Governor

I, General The Honourable DAVID HURLEY, AC DSC (Ret'd), Governor of the State of New South Wales, with the advice of the Executive Council and in pursuance of section 5 (2) of the *Fire Brigades Act 1989*, do, by this my Order, vary the Orders published in the Government Gazette No 50 of 29 April 2005 and reconstitute the Bathurst Fire District in the following Schedule and declare that the provisions of the Fire Brigades Act shall apply to the area described in the Schedule.

Signed at Sydney, this 17th day of October 2018

DAVID HURLEY,
Governor

By His Excellency's Command

TROY GRANT MP,
Minister for Emergency Services

SCHEDULE

In this schedule, a reference to a local government area is a reference to that area with boundaries as at the date of publication of the Order in the Gazette.

Bathurst Fire District

Comprising the existing Fire District in Bathurst Regional Council Local Government Area, additions and deletions as delineated on Map No. 216 kept in the office of Fire & Rescue NSW.

[n2018-3894]

MUTUAL RECOGNITION ACT 1992 (COMMONWEALTH)

I, General The Honourable David Hurley AC DSC (Ret'd), Governor of New South Wales, with the advice of the Executive Council, as the designated person for the State of New South Wales under section 47(3) of the *Mutual Recognition Act 1992* of the Commonwealth (“the Commonwealth Act”) and for the purposes of section 47(2) of the Commonwealth Act, set out the terms of the regulation in the Schedule to this Notice and request that the regulation be made.

Dated, this 14th day of November 2018.

The Hon. David Hurley AC DSC
Governor of New South Wales
By His Excellency’s Command

SCHEDULE



Mutual Recognition Amendment (ACT Container Deposit Scheme) Regulations 2018

I, General the Honourable Sir Peter Cosgrove AK MC (Ret'd), Governor-General of the Commonwealth of Australia, acting with the advice of the Federal Executive Council, make the following regulations.

Dated 2018

Peter Cosgrove
Governor-General

By His Excellency's Command

Karen Andrews
Minister for Industry, Science and Technology

OPC63455 - A

Contents

1	Name.....	1
2	Commencement	1
3	Authority.....	1
4	Schedules	1
	Schedule 1—Amendments	2
	<i>Mutual Recognition Act 1992</i>	2

1 Name

This instrument is the *Mutual Recognition Amendment (ACT Container Deposit Scheme) Regulations 2018*.

2 Commencement

- (1) Each provision of this instrument specified in column 1 of the table commences, or is taken to have commenced, in accordance with column 2 of the table. Any other statement in column 2 has effect according to its terms.

Commencement information		
Column 1	Column 2	Column 3
Provisions	Commencement	Date/Details
1. The whole of this instrument	The day after this instrument is registered.	

Note: This table relates only to the provisions of this instrument as originally made. It will not be amended to deal with any later amendments of this instrument.

- (2) Any information in column 3 of the table is not part of this instrument. Information may be inserted in this column, or information in it may be edited, in any published version of this instrument.

3 Authority

This instrument is made under section 47 of the *Mutual Recognition Act 1992*.

4 Schedules

Legislation that is specified in a Schedule to this instrument is amended or repealed as set out in the applicable items in the Schedule concerned, and any other item in a Schedule to this instrument has effect according to its terms.

Schedule 1 Amendments

Schedule 1—Amendments

Mutual Recognition Act 1992

1 At the end of Schedule 2

Add:

36 Each of the following:

- (a) Part 10A of the *Waste Management and Resource Recovery Act 2016* (ACT);
- (b) all other provisions of that Act, to the extent that they relate to the container deposit scheme established by that Part;
- (c) regulations made under that Act, to the extent that they relate to that scheme.

TRANS-TASMAN MUTUAL RECOGNITION ACT 1997 (COMMONWEALTH)

I, General The Honourable David Hurley AC DSC (Ret'd), Governor of New South Wales, with the advice of the Executive Council, as the designated person for the State of New South Wales under section 4(1) of the *Trans-Tasman Mutual Recognition Act 1997* of the Commonwealth ("the Commonwealth Act") and for the purposes of section 43(1) and Part 4 of the Commonwealth Act, endorse the terms of the regulation set out in the Schedule to this Notice.

Dated, this 14th day of November 2018.

The Hon. David Hurley AC DSC
Governor of New South Wales
By His Excellency's Command

SCHEDULE



Trans-Tasman Mutual Recognition Amendment (ACT Container Deposit Scheme) Regulations 2018

I, General the Honourable Sir Peter Cosgrove AK MC (Ret'd), Governor-General of the Commonwealth of Australia, acting with the advice of the Federal Executive Council, make the following regulations.

Dated 2018

Peter Cosgrove
Governor-General

By His Excellency's Command

Karen Andrews
Minister for Industry, Science and Technology

OPC63454 - A

Contents

1	Name.....	1
2	Commencement	1
3	Authority.....	1
4	Schedules	1
	Schedule 1—Amendments	2
	<i>Trans-Tasman Mutual Recognition Act 1997</i>	2

1 Name

This instrument is the *Trans-Tasman Mutual Recognition Amendment (ACT Container Deposit Scheme) Regulations 2018*.

2 Commencement

- (1) Each provision of this instrument specified in column 1 of the table commences, or is taken to have commenced, in accordance with column 2 of the table. Any other statement in column 2 has effect according to its terms.

Commencement information		
Column 1	Column 2	Column 3
Provisions	Commencement	Date/Details
1. The whole of this instrument	The day after this instrument is registered.	

Note: This table relates only to the provisions of this instrument as originally made. It will not be amended to deal with any later amendments of this instrument.

- (2) Any information in column 3 of the table is not part of this instrument. Information may be inserted in this column, or information in it may be edited, in any published version of this instrument.

3 Authority

This instrument is made under section 45 of the *Trans-Tasman Mutual Recognition Act 1997*.

4 Schedules

Legislation that is specified in a Schedule to this instrument is amended or repealed as set out in the applicable items in the Schedule concerned, and any other item in a Schedule to this instrument has effect according to its terms.

Schedule 1 Amendments

Schedule 1—Amendments

Trans-Tasman Mutual Recognition Act 1997

1 Clause 10 of Schedule 2

Before “**Firearms and other prohibited or offensive weapons**”, insert:

Container deposit scheme

The following laws:

- (a) Part 10A of the *Waste Management and Resource Recovery Act 2016*;
- (b) all other provisions of that Act, to the extent that they relate to the container deposit scheme established by that Part;
- (c) regulations made under that Act, to the extent that they relate to that scheme

Appointments

CRIMES (ADMINISTRATION OF SENTENCES) ACT 1999

State Parole Authority
Re-appointment of Community Member

His Excellency the Governor, with the advice of the Executive Council and pursuant to the provisions of the *Crimes (Administration of Sentences) Act 1999*, has re-appointed Catriona McCOMISH as a community member of the State Parole Authority for a period of three (3) years on and from 22 January 2019.

DAVID ELLIOTT MP
Minister for Corrections

[n2018-3897]

CRIMES (ADMINISTRATION OF SENTENCES) ACT 1999

State Parole Authority
Re-appointment of Community Member

His Excellency the Governor, with the advice of the Executive Council and pursuant to the provisions of the *Crimes (Administration of Sentences) Act 1999*, has re-appointed Stuart HEMMINGS as a community member of the State Parole Authority for a period of three (3) years on and from 7 November 2018.

DAVID ELLIOTT MP
Minister for Corrections

[n2018-3898]

CRIMES (ADMINISTRATION OF SENTENCES) ACT 1999

State Parole Authority
Re-appointment of Community Member

His Excellency the Governor, with the advice of the Executive Council and pursuant to the provisions of the *Crimes (Administration of Sentences) Act 1999*, has re-appointed Rodney HARVEY as a community member of the State Parole Authority for a period of three (3) years on and from 27 November 2018.

DAVID ELLIOTT MP
Minister for Corrections

[n2018-3899]

CRIMES (ADMINISTRATION OF SENTENCES) ACT 1999

State Parole Authority
Re-appointment of Community Member

His Excellency the Governor, with the advice of the Executive Council and pursuant to the provisions of the *Crimes (Administration of Sentences) Act 1999*, has re-appointed Peta DRAKE as a community member of the State Parole Authority for a period of three (3) years on and from 7 November 2018.

DAVID ELLIOTT MP
Minister for Corrections

[n2018-3900]

CRIMES (ADMINISTRATION OF SENTENCES) ACT 1999

State Parole Authority
Re-appointment of Community Member

His Excellency the Governor, with the advice of the Executive Council and pursuant to the provisions of the *Crimes (Administration of Sentences) Act 1999*, has re-appointed Robert COSMAN as a community member of the State Parole Authority for a period of one (1) year on and from 16 March 2019.

DAVID ELLIOTT MP
Minister for Corrections

[n2018-3901]

Planning and Environment Notices

PESTICIDES REGULATION 2017

Exemption Order under Part 2, Clause 8

The LLS and NPWS Pest Management Technician and Fumigator licence exemption order

Introduction

This order, issued by the Environment Protection Authority (EPA) under clause 8 of the *Pesticides Regulation 2017* (the **Regulation**), exempts National Parks and Wildlife Services (NPWS) and Local Land Services (LLS) employees from the requirement to hold an EPA Pest Management Technician or Fumigator licence when undertaking pest control activities.

This Order revokes and replaces the *LLS and NPWS Fumigant Exemption Order issued on 15 September 2017*.

1. Work to which this order applies

- 1.1. This order applies to the use of registered pesticide products (including fumigants), by NPWS or LLS employees, when undertaking pest management technician work, or fumigation work, in accordance with the instructions on an approved label.

2. Class of persons to whom this order applies

- 2.1. The requirements in this Order apply, as relevant, to any person who is a current employee of the NPWS or LLS in NSW.
- 2.2. This Order does not apply to a person who is carrying out work on behalf of NPWS or LLS, including a contractor.

3. Duration

- 3.1. This Order commences on the date of publication in the NSW Government Gazette and is valid until revoked by the EPA by notice published in the NSW Government Gazette.

4. Exemption

- 4.1. This Order exempts the persons in Clause 2 of this Order from the requirement to hold a Licence under the Act and Regulation for Pest Management Technician Work or Fumigation work.

5. Conditions

This Order only applies if the following conditions are met:

- 5.1. The use of the pesticide (including fumigants) is in accordance with the requirements of section 15 of the *Pesticides Act 1999* (the **Act**).
- 5.2. The person carrying out the work is qualified to use pesticides under Clause 31(1) of the Regulation and is not less than 18 years of age.
- 5.3. Completion of the following units of competency (or those that have superseded them) *AHCCHM401 Develop procedures to minimise risks in the use of chemicals* and *AHCCM402 Plan and implement a chemical use program* is required where:
 - (a) an LLS employee provides training or supervision to another LLS employee or landholder for pesticide use (including fumigant use) for the purpose of undertaking pest management technician work or fumigation work; or
 - (b) a NPWS employee provides training or supervision to another NPWS employee or contractor for pesticide use (including fumigant use) for the purpose of undertaking pest management technician work or fumigation work.

6. Definitions

APVMA means the Australian Pesticides and Veterinary Medicines Authority, established under the *Agricultural and Veterinary Chemicals (Administration) Act 1992* of the Commonwealth

EPA means the NSW Environment Protection Authority

Fumigant means any APVMA registered aluminium phosphide or zinc phosphide-based product that liberates phosphine gas and is approved, by way of a label instruction or an APVMA permit, for use in NSW, for the control of rabbits, mice or rats (rodents). It also includes APVMA registered chloropicrin products that have label instructions for the product to be used in NSW for the control of rabbits.

Fumigation work has the same meaning as in clause 6(1)(e) of the Regulation

Licensing requirements means:

- a) the provisions of Division 1 of Part 6 of the Act and
- b) the provisions of Part 2 of the Regulation

Pesticide has the same meaning as in section 5 of the Act

Pest management technician work has the same meaning as in clause 6(1)(g) of the Regulation

Use of a pesticide means “use” and “possession” as each of those terms are defined in the Act

Asela Atapattu
Director Hazardous Materials Chemicals and Radiation
Environment Protection Authority
(by delegation)

[n2018-3902]

Roads and Maritime Notices

MARINE SAFETY ACT 1998

MARINE NOTICE

Section 12(2)

REGULATION OF VESSELS – EXCLUSION ZONE

Location

Sydney Harbour, Barangaroo North

Duration

Monday 19 November to Monday 26 November 2018

Detail

Diving operations will be conducted in waters off Barangaroo North as part of the Sydney Metro tunnelling works. Due to the location of the dive operation the area specified above presents a significant potential hazard to other waterway users and dive operators.

An **EXCLUSION ZONE** is specified during the works which will be marked by lit yellow buoys and will be created 80 metres west and extend 220 metres north along the Barangaroo North foreshore between the above dates.

Unauthorised vessels and persons are strictly prohibited from entering the Exclusion Zone, which will be patrolled by Roads and Maritime vessels.

All vessel operators and persons in the vicinity must keep a proper lookout, keep well clear of diving support vessels, exercise extreme caution and comply with any direction given by authorities.

Maps and Charts Affected

RMS Boating Map – 9D

RAN Hydrographic Chart AUS 200

Penalties may apply (section 12(5) – *Marine Safety Act 1998*)

For full details visit the Roads and Maritime Services website – www.rms.nsw.gov.au/maritime

Marine Notice SY1846

Date: 8 November 2018

Daniel Duemmer

Manager Operations Sydney Harbour

Delegate

[n2018-3903]

MARINE SAFETY ACT 1998

MARINE NOTICE

Section 12(2)

REGULATION OF VESSELS – EXCLUSION ZONE

Location

Brisbane Water, Woy Woy – the channel between Pelican Island Nature Reserve and Sonter Avenue

Duration

6:30pm to 9:15pm – Saturday 26 January 2019.

Detail

A Fireworks display will be conducted over the navigable waters of Brisbane Water, Woy Woy as specified above, presenting a significant potential hazard to other waterway users.

An **EXCLUSION ZONE** is specified during the event which will be marked by the presence of patrol vessels and will be created 150 meters east and west of the firing barge at the location specified above.

Unauthorised vessels and persons are strictly prohibited from entering the exclusion zone, which will be patrolled by Roads and Maritime and Water Police vessels.

Vessel operators must keep a proper lookout and keep well clear of fireworks barges and support vessels.

Penalties may apply (section 12(5) – *Marine Safety Act 1998*)

For full details visit the Roads and Maritime Services website – www.rms.nsw.gov.au/maritime

Marine Notice: SY1851

Date: 07 November 2018

Ryan Carmichael
Manager Operations
Delegate

[n2018-3904]

MARINE SAFETY ACT 1998

MARINE NOTICE

Section 12(2)

REGULATION OF VESSELS – EXCLUSION ZONE

Location

Sydney Harbour, Cockatoo Island – Parramatta River between Dawn Fraser Pool, Fitzroy Ave Balmain and around Cockatoo Island.

Duration

8:30am to 10:30am – Sunday 18 November 2017

Detail

The Dawny Swim 2018 will be held on the navigable waters of Sydney Harbour as specified above, presenting a significant potential hazard to other waterway users.

An **EXCLUSION ZONE** is specified during the event, and will be created between Dawn Fraser Pool, Fitzroy Avenue Balmain across and around Cockatoo Island. The exclusion zone will surround the competing swimmers over the entirety of the course.

Two races are scheduled to start at approximately 9:00am and 9:15am, and will consist of approximately 300 swimmers and associated support vessels.

Unauthorised vessels and persons are strictly prohibited from entering the exclusion zone, which will be patrolled by Roads and Maritime vessels.

All vessel operators and persons in the vicinity must keep a proper lookout, keep well clear of swimmers and support vessels, exercise extreme caution and comply with any direction given by authorities.

Maps and Charts Affected

RMS Boating Map – 9D

Penalties may apply (section 12(5) – *Marine Safety Act 1998*)

For full details visit the Roads and Maritime Services website – www.rms.nsw.gov.au/maritime

Marine Notice SY1852

Date: 12 November 2018

Daniel Duemmer
Manager Operations Sydney Harbour
Delegate

[n2018-3905]

MARINE SAFETY ACT 1998

MARINE NOTICE

Section 12(2)

REGULATION OF VESSELS – EXCLUSION ZONE

Location

Richmond River, Woodburn – Court Street Road Bridge.

Duration

7:30pm to 8:30pm – Saturday 15 December 2018.

Detail

A fireworks display will be conducted over the navigable waters of the Richmond River at the location specified above. Fireworks will be launched from the Court Street Road Bridge and the area directly around this firing position may be dangerous and hazardous during the display.

An **EXCLUSION ZONE** is specified during the event which will be marked by buoys and will form a radius of 75 metres around the firing position on Court Street Road Bridge.

Unauthorised vessels and persons are strictly prohibited from entering the exclusion zone which will be patrolled by control vessels.

All vessel operators and persons in the vicinity should keep a proper lookout and exercise extreme caution near the exclusion zone.

Transit Lane

Provision may be made (where necessary) for a control vessel to authorise local vessel traffic to pass safely through the Exclusion Zone via a ‘transit lane’.

SPECIAL RESTRICTIONS apply to vessels using the transit lane. Pursuant to section 12 (3) of the Act, vessels using the transit lane must do so at a speed not exceeding 4 knots, must produce minimal wash and must comply with any directions given.

Penalties may apply (section 12(5) – *Marine Safety Act 1998*)

For full details visit the Roads and Maritime Services website – www.rms.nsw.gov.au/maritime

Marine Notice: NH1897

Date: 12 November 2018

Mike Baldwin
Manager Operations North
Delegate

[n2018-3906]

MARINE SAFETY ACT 1998

MARINE NOTICE

Section 12(2)

REGULATION OF VESSELS – EXCLUSION ZONE

Location

Richmond River, Woodburn – the entire width of the river between Sussex Street and Court Street Road Bridge.

Duration

2:00pm to 7:00pm – Saturday 15 December 2018.

Detail

A series competitive event will be conducted on the navigable waters of the Richmond River at the location specified above including raft racing, water skiing, passive paddle craft and swimming activities. It will involve the use of high speed power vessels, persons being towed at speed using tow-lines and persons in the water during the above times, presenting a significant hazard to other waterway users.

An **EXCLUSION ZONE** is specified during the event, which will be marked by a series of high visibility buoys at the location specified above.

Unauthorised vessels operators and persons are strictly prohibited from entering the exclusion zone which will be patrolled by control vessels and rescue craft.

Vessel operators and persons in the vicinity should keep a proper lookout, keep well clear of participants and support vessels, and exercise extreme caution.

Transit Lane

A ‘**Transit Lane**’ will be established along the northern shoreline where control vessels may authorise local vessel traffic to pass safely through the course.

SPECIAL RESTRICTIONS apply to all vessels using the transit lane. Pursuant to section 12(3) of the Act, vessels using the transit lane must do so at a speed not exceeding 4 knots, must produce minimal wash, and must comply with any direction given by authorised officers.

Penalties may apply (section 12(5) – *Marine Safety Act 1998*)

For full details visit the Roads and Maritime Services website – www.rms.nsw.gov.au/maritime

Marine Notice: NH1896

Date: 13 November 2018

Mike Baldwin
Manager Operations North
Delegate

[n2018-3907]

MARINE SAFETY ACT 1998

MARINE NOTICE

Section 12(2)

REGULATION OF VESSELS – EXCLUSION ZONE

Location

Lemon Tree Passage, Port Stephens – opposite the Lemon Tree Passage northern boat ramp.

Duration

8.00pm to 9.30pm – Saturday 17 November 2018

Detail

A fireworks display will be conducted over the navigable waters of Lemon Tree Passage at the location specified above. Fireworks will be launched from a moored firing barge at the above location. The area directly around this firing position may be dangerous and hazardous to other waterway users while fireworks are being launched.

An **EXCLUSION ZONE** is specified during the event, extending 150 metres around the moored barge. This zone will be indicated by the presence of control vessels which will be stationed on the boundary.

Unauthorised vessels and persons are strictly prohibited from entering the exclusion zone.

Vessel operators and persons in the vicinity must keep a proper lookout, exercise caution and keep well clear of the fireworks barge and support vessels.

Penalties may apply (Section 12(5) – *Marine Safety Act 1998*)

For full details visit the Roads and Maritime Services website – www.rms.nsw.gov.au/maritime

Marine Notice NH1895

Date: 12 November 2018

Mike Baldwin
Manager Operations Hunter
Delegate

[n2018-3908]

MARINE SAFETY ACT 1998

MARINE NOTICE

Section 12(2)

REGULATION OF VESSELS – SPECIAL RESTRICTIONS

Location

Newcastle Harbour – between Horseshoe Beach and Queens Wharf.

Duration

Between 8.00am on Thursday 22 November 2018 and 9.00am on Monday 26 November 2018.

Detail

A large number of vessels are expected to be present in Newcastle Harbour during the above times in association with a local motorsport event.

Due to the risk to safe navigation posed by the expected large number of vessels seeking to moor or anchor in Newcastle Harbour during the event, a **Regulated Area** with special restrictions will be established on the navigable waters of Newcastle Harbour as specified above. The regulated area will be marked by lit yellow buoys and patrolled by control vessels on the perimeter.

Pursuant to Section 12(2) of the *Marine Safety Act 1998*, vessels are prohibited from being moored or anchored in the regulated area without official authorisation.

The regulated area will be patrolled by control vessels.

Penalties may apply (Section 12(5) – *Marine Safety Act 1998*)

For full details visit the Roads and Maritime Services website – www.rms.nsw.gov.au/maritime

Marine Notice NH1894

Date: 12 November 2018

Mike Baldwin
Manager Operations Hunter
Delegate

[n2018-3909]

MARINE SAFETY ACT 1998

MARINE NOTICE

Section 12(2)

REGULATION OF VESSELS – EXCLUSION ZONE

Location

Clarence River, Yamba – adjacent to Whiting Beach

Duration

- 2.30pm to 4.00pm – Saturday 17 November 2018, and
- 5.30am to 10.00am – Sunday 18 November 2018.

Detail

The swimming leg of a triathlon will be conducted on the navigable waters of Clarence River at the location specified above. This will involve a number of swimmers and support vessels, presenting a significant potential hazard to other waterway users.

An **EXCLUSION ZONE** is specified during the event, which will be marked by buoys and patrolled by control vessels.

Unauthorised vessels and persons are strictly prohibited from entering the exclusion zone which will be patrolled by Roads and Maritime vessels.

All vessel operators and persons in the vicinity of the event should keep a proper lookout, keep well clear of competing persons and support vessels and exercise extreme caution.

Penalties may apply (section 12(5) – *Marine Safety Act 1998*)

For full details visit the Roads and Maritime Services website – www.rms.nsw.gov.au/maritime

Marine Notice: NH1898

Date: 13 November 2018

Mike Baldwin
Manager Operations North
Delegate

[n2018-3910]

MARINE SAFETY ACT 1998

MARINE NOTICE

Section 12(2)

REGULATION OF VESSELS – EXCLUSION ZONE

Location

Clarence River, Grafton – adjacent to Memorial Park

Duration

8.30am to 4.00pm – Sunday 18 November 2018

Detail

A rowing regatta will be conducted on the navigable waters of the Clarence River at the location specified above, presenting a significant potential hazard to other waterway users.

An **EXCLUSION ZONE** is specified during the event, which will be marked by buoys and patrolled by control vessels.

Unauthorised vessels and persons are strictly prohibited from entering the exclusion zone.

All vessel operators and persons in the vicinity should keep a proper lookout, keep well clear of competing and support vessels, and exercise extreme caution.

Transit lane

Provision may be made (where necessary) for a control vessel to authorise local vessel traffic to pass safely through the course via a ‘transit lane’. Pursuant to section 12(3) of the Act, vessels using the transit lane must do so at a safe speed, must produce minimal wash, and must comply with any direction given.

Penalties may apply (section 12(5) – *Marine Safety Act 1998*)

For full details visit the Roads and Maritime Services website – www.rms.nsw.gov.au/maritime

Marine Notice: NH1899

Date: 13 November 2018

Mike Baldwin
Manager Operations North
Delegate

[n2018-3911]

MARINE SAFETY ACT 1998

Section 12(2)

REGULATION OF VESSELS – EXCLUSION ZONE

Location

Cape Hawke Harbour, Forster – downstream of the Forster Tuncurry Bridge.

Duration

9.00pm to 9.30pm – Monday 31 December 2018

Detail

Fireworks displays will be conducted over the navigable waters of Cape Hawke Harbour at the location specified above. The area directly around the firing barges may be dangerous and hazardous while fireworks are being launched.

An **EXCLUSION ZONE** is specified during the event which will extend for a radius of 200 metres around the firing barges at the location specified above and will be marked by the presence of control vessels.

Unauthorised vessels and persons are strictly prohibited from entering the exclusion zone, which will be patrolled by control vessels.

Vessel operators and persons in the vicinity must keep a proper lookout, exercise caution and keep well clear of the fireworks barge and support vessels.

Penalties may apply (section 12 (5) – *Marine Safety Act 1998*)

For full details visit the Roads and Maritime Services website – www.rms.nsw.gov.au/maritime

Marine Notice NH18100

Date: 13 November 2018

Mike Baldwin
Manager Operations North
Delegate

[n2018-3912]

MARINE SAFETY ACT 1998

MARINE NOTICE

Section 12(2)

REGULATION OF VESSELS – EXCLUSION ZONE

Location

Brisbane Water, Gosford Harbour

Duration

8:50pm to 9:00pm – Friday 21 December 2018.

Detail

A fireworks display will be conducted over the navigable waters of Brisbane Water, Gosford Harbour as specified above. The area directly around the firing position may be dangerous and hazardous during the display.

An **EXCLUSION ZONE** is specified during the event, and will be created 150 meters from a barge anchored between Gosford breakwall and the railway bridge at the entrance to Narara Creek.

Unauthorised vessels and persons are strictly prohibited from entering the exclusion zone, which will be patrolled by Roads and Maritime and Police vessels.

Vessel operators and persons in the vicinity must keep a proper lookout, keep well clear of fireworks barges and support vessels and exercise extreme caution.

Penalties may apply (section 12(5) – *Marine Safety Act 1998*)

For full details visit the Roads and Maritime Services website – www.rms.nsw.gov.au/maritime

Marine Notice: SY1853

Date: 13 November 2018

Ryan Carmichael
Manager Operations
Delegate

[n2018-3913]

ROADS ACT 1993

LAND ACQUISITION (JUST TERMS COMPENSATION) ACT 1991

Notice of Compulsory Acquisition of Land at Dapto and Yallah in the Wollongong City Council Area

Roads and Maritime Services by its delegate declares, with the approval of His Excellency the Governor, that the land described in the schedule below is acquired by compulsory process under the provisions of the *Land Acquisition (Just Terms Compensation) Act 1991* for the purposes of the *Roads Act 1993*.

K DURIE

Manager, Compulsory Acquisition & Road Dedication
Roads and Maritime Services

Schedule

All those pieces or parcels of land situated in the Wollongong City Council area, Parish of Calderwood and County of Camden, shown as:

Lot 120 Deposited Plan 1223046, being part of the land in Certificate of Title 20/1075828;

Lot 121 Deposited Plan 1223046, being part of the land in Certificate of Title 134/1015310; and

Lot 209 Deposited Plan 1235464, being part of the land in Certificate of Title 100/216769;

excluding any existing easements from the compulsory acquisition of the land listed above.

The land is said to be in the possession of Wollongong City Council.

(RMS Papers: SF2018/059506)

[n2018-3914]

ROADS ACT 1993

Notice of Dedication of Land as Public Road at Blacktown in the Blacktown City Council Area

Roads and Maritime Services, by its delegate, dedicates the land described in the schedule below as public road under section 10 of the *Roads Act 1993*.

K DURIE

Manager, Compulsory Acquisition & Road Dedication
Roads and Maritime Services

Schedule

All those pieces or parcels of land situated in the Blacktown City Council area, Parish of Prospect and County of Cumberland, shown as:

Lots 45 to 73 inclusive and 76 to 88 inclusive Deposited Plan 1240489; and

Lots 24 to 32 inclusive Deposited Plan 836203.

(RMS Papers: SF2018/347716; RO SF2015/202397)

[n2018-3915]

ROADS ACT 1993

LAND ACQUISITION (JUST TERMS COMPENSATION) ACT 1991

Notice of Compulsory Acquisition of Land at Penrith in the Penrith City Council Area

Roads and Maritime Services by its delegate declares, with the approval of His Excellency the Governor, that the land described in the schedule below is acquired by compulsory process under the provisions of the *Land Acquisition (Just Terms Compensation) Act 1991* for the purposes of the *Roads Act 1993*.

K DURIE

Manager, Compulsory Acquisition & Road Dedication
Roads and Maritime Services

Schedule

All those pieces or parcels of land situated in the Penrith City Council area, Parish of Mulgoa and County of Cumberland, shown as Lots 301 and 302 Deposited Plan 1243401, being part of the land in Certificate of Title 100/1241802, exclusive of the interest of the lessee, Milco Siljanoski.

The land is said to be in the possession of Silver Star Investments (Aust) Pty Ltd (registered proprietor) and National Australia Bank Limited and Toga Penrith Developments Pty Ltd (mortgagees).

(RMS Papers: SF2017/164574; RO: SF2016/236734)

[n2018-3916]

ROADS ACT 1993

LAND ACQUISITION (JUST TERMS COMPENSATION) ACT 1991

Notice of Compulsory Acquisition of Land at Luddenham in the Penrith City Council Area

Roads and Maritime Services by its delegate declares, with the approval of His Excellency the Governor, that the land described in the schedule below is acquired by compulsory process under the provisions of the *Land Acquisition (Just Terms Compensation) Act 1991* for the purposes of the *Roads Act 1993*.

K DURIE

Manager, Compulsory Acquisition & Road Dedication

Roads and Maritime Services

Schedule

All that piece or parcel of land situated in the Penrith City Council area, Parish of Mulgoa and County of Cumberland, shown as Lot 210 Deposited Plan 1240517, being part of the land in Certificate of Title 5/599382.

The land is said to be in the possession of Christees Pty Limited.

(RMS Papers: SF2017/164792)

[n2018-3917]

ROADS ACT 1993

LAND ACQUISITION (JUST TERMS COMPENSATION) ACT 1991

Erratum

The Acquisition Notice “Compulsory Acquisition of Land at Binda” published in the New South Wales Government Gazette No 119 of 9 November 2018, Folios 8454 and 8455, contained a clerical error. The following corrects the error in the schedule to the notice. The date of publication of the Acquisition Notice in the Government Gazette remains 9 November 2018.

Delete from the schedule:

“Certificate of Title 12/1186478”

and substitute in lieu thereof:

“Certificate of Title 12/1186476”

K DURIE

Manager, Compulsory Acquisition & Road Dedication

Roads and Maritime Services

(RMS Papers: SF2018/108052; RO SF2015/133170)

[n2018-3918]

Primary Industries Notices

GAME AND FERAL ANIMAL CONTROL REGULATION 2012

Game and Feral Animal Control (Suspension of Game Hunting Licence Conditions) Order (No.3) 2018

I, ANDREW MORIARTY, Director, Game Licensing, with the delegated authority of the Regulatory Authority in pursuance of section 53A of the *Game and Feral Animal Control Act 2012*, and in pursuance of clause 18 of the *Game and Feral Animal Control Regulation 2012*, make the following Order.

Dated this 13th day of November 2018

ANDREW MORIARTY
Director Game Licensing
Department of Primary Industries
(an office within the Department of Industry)

Game and Feral Animal Control (Suspension of Game Hunting Licence Conditions) Order (No.3) 2018

under the

Game and Feral Animal Control Regulation 2012

1. Name of Order

This Order is the *Game and Feral Animal Control (Suspension of Game Hunting Licence Conditions) Order (No3) 2018*.

2. Commencement

This Order commences on the date it is published in the NSW Government Gazette.

3. Definitions

In this Order:

game animal has the same meaning as in the Act.

game hunting licence has the same meaning as in the Act.

Regulatory Authority has the same meaning as in the Act.

the Act means the *Game and Feral Animal Control Act 2002*.

the Regulation means the *Game and Feral Animal Control Regulation 2012*.

4. Suspension of certain conditions of game hunting licences

Pursuant to clause 18 of the Regulation, the operation of subclauses 5(1), 6(1), 7(1), 8(1), 9(1) and 10(1) of Schedule 1 to the Regulation, being prescribed conditions of game hunting licences, are suspended:

- (a) for the period from the commencement of this Order to 15 November 2021 (both dates inclusive);
- (b) in relation to the land specified in Schedule 1, being land that is the subject of a management plan dealing with the management or control of fallow deer (*Dama dama*), red deer (*Cervus elaphus*), wapiti deer (*Cervus elephus canadensis*), rusa deer (*Cervus timorensis*), sambar deer (*Cervus unicolor*), chital deer (*Axis axis*) and hog deer (*Axis porcinus*) on that land; and
- (c) on the condition that the operation of this suspension is limited to the management or control of fallow deer (*Dama dama*), red deer (*Cervus elaphus*), wapiti deer (*Cervus elephus canadensis*), rusa deer (*Cervus timorensis*), sambar deer (*Cervus unicolor*), chital deer (*Axis axis*) and hog deer (*Axis porcinus*) on the land specified in Schedule 1.
- (d) on the condition that clauses 6(1) and 10(1) are not suspended on public land declared for the purposes of hunting under the *Game and Feral Animal Control Act 2002*.

Schedule 1 Land

(Clause 4(b))

The lands consisting of:

- (a) All lands within the North Coast Local Land Services Region.

- (b) All lands within the Northern Tablelands Local Land Services Region.
- (c) All lands within the North West Local Land Services Region.
- (d) All lands within the Western Local Land Services Region.
- (e) All lands within the Hunter Local Land Services Region.
- (f) All lands within the Central Tablelands Local Land Services Region.
- (g) All lands within the Central West Local Land Services Region.
- (h) All lands within the Greater Sydney Local Land Services Region.
- (i) All lands within the South East Local Land Services Region.
- (j) All lands within the Riverina Local Land Services Region.
- (k) All lands within the Murray Local Land Services Region.

[n2018-3919]

Biosecurity (Queensland Fruit Fly) Control Order 2018

under the
Biosecurity Act 2015

I, SATENDRA KUMAR, Director Plant Biosecurity and Product Integrity, with the delegated authority of the Minister for Primary Industries, in pursuance of section 62 of the *Biosecurity Act 2015* reasonably believing it is necessary to prevent the biosecurity risk associated with the pest Queensland fruit fly (*Bactrocera tryoni*), make the following Control Order.

Dated this 9th day of November 2018

SATENDRA KUMAR
DIRECTOR PLANT BIOSECURITY AND PRODUCT INTEGRITY
Department of Primary Industries
(an office within the Department of Industry)

Explanatory note

This Control Order is made under section 62 of the *Biosecurity Act 2015*. The object of this Control Order is to prevent the introduction of the pest Queensland fruit fly within specified areas in New South Wales.

Biosecurity (Queensland Fruit Fly) Control Order 2018

under the

Biosecurity Act 2015

1. Name of Order

This Control Order is the *Biosecurity (Queensland Fruit Fly) Control Order 2018*.

2. Commencement and Duration

- (1) This Control Order commences on 16 November 2018.
- (2) This Control Order has effect for 5 years from the date on which the order is made.

Note: Notice of this Control Order will be given by publishing it on the Department's website and in the *NSW Government Gazette*.

3. Definitions

- (1) In this Control Order:

accredited pest free place of production means the place at which the carrier is grown, assembled, inspected, packed, stored, certified and dispatched is currently accredited under CA Arrangement *CA-01 Queensland fruit fly pest free place of production* and the carrier is grown, assembled, inspected, packed, stored, certified and dispatched in accordance with that CA Arrangement.

APVMA means the Australian Pesticides and Veterinary Medicines Authority.

Area Freedom Certificate means a biosecurity certificate or interstate biosecurity certificate that certifies a State or Territory or part of a State or Territory is known to be free of Queensland fruit fly.

assorted tropical and sub-tropical fruits – inedible peel means the carriers listed below:

Avocado	Granadilla	Papaya
Banana	Guava (inedible peel varieties only)	Persimmon (inedible peel varieties only)
Black sapote		
Breadfruit	Jackfruit	Pomegranate
Caimito (Star apple)	Kiwifruit (inedible peel varieties only)	Prickly pear
Casimiro (White sapote)		
Cherimoya	Longan	Sapodilla
Custard apple	Lychee (Litchi)	Soursop
Dragon fruit (Than lung)	Mango	Sweetsop (Sugar apple)
Durian	Mangosteen	Wax jambus
Feijoa	Passionfruit	

berries means the carriers listed below:

Blackberry	Grape	Raspberry
Blueberry	Loganberry	Strawberry
Boysenberry	Mulberry	

broken skin means the skin has pre-harvest cracks, punctures, pulled stems or other breaks which penetrate through the skin and that have not been healed with callus tissue.

carrier means fruit of a type listed below that is fresh, but does not include processed fruit:

Abiu	Durian	Orange
Acerola	Eggplant	Passionfruit
Achachairu	Feijoa	Papaya
Apple	Fig	Peach
Apricot	Granadilla	Peacharine
Avocado	Grape	Pear
Babaco	Grapefruit	Pepino
Banana	Guava	Persimmon
Black sapote	Hog plum	Plum
Blackberry	Jaboticaba	Plumcot
Blueberry	Jackfruit	Pomegranate
Boysenberry	Jew plum	Prickly pear
Brazil cherry (Grumichama)	Ju jube	Pummelo (Pomelo)
Breadfruit	Kiwifruit	Quince
Caimito (Star apple)	Lemon	Rambutan
Cape gooseberry	Lime	Raspberry
Capsicum	Loganberry	Rollinia
Carambola (Starfruit)	Longan	Rose apple
Cashew Apple	Loquat	Santol
Casimiro (White sapote)	Lychee (Litchi)	Sapodilla
Cherimoya	Mandarin	Shaddock

Cherry	Mango	Soursop
Chilli	Mangosteen	Sweetsop (Sugar apple)
Citron	Medlar	Strawberry
Cumquat	Miracle fruit	Tamarillo
Custard apple	Mulberry	Tangelo
Date	Nashi	Tomato
Dragon fruit	Nectarine	Wax jambus

cart note means a written document which, for wine grapes that are the subject of the consignment, includes the following information:

- (a) the quantity of wine grapes being supplied,
- (b) the variety of wine grapes being supplied,
- (c) the name and contact details of the grower of the wine grapes,
- (d) the physical address of the property on which the wine grapes were grown,
- (e) the name and physical address of the winery receiving the wine grapes,
- (f) the name and signature of the person signing the cart note, and
- (g) the date the cart note is signed.

CA Arrangement means a Certification Assurance Arrangement approved by the Department that enables a biosecurity certifier authorised under the Act or the corresponding law of a State or Territory, to issue a Plant Health Assurance Certificate that meets plant health quarantine conditions for trade within the State or between the State and other States or Territories.

Note: An example of an approved CA Arrangement is a Compliance Agreement (CA) or the *Interstate Certification Assurance (ICA) Scheme*.

citrus fruits means the carriers listed below:

Citron	Lime	Pummelo (Pomelo)
Grapefruit	Mandarin	Shaddock
Lemon	Orange	Tangelo

Control Order has the same meaning as in Part 6 of the Act.

control measures has the same meaning as in Part 6 of the Act.

control zone has the same meaning as in Part 6 of the Act.

defective flower end-type papaya mature green condition means the fruit is hard and has no more than 25 percent ripe colouring at the time of packing.

dimethoate dip treatment method means the carrier is treated post-harvest by full immersion in a dip containing 400 mg/L dimethoate for 1 minute.

dimethoate flood spray treatment method means the carrier is treated post-harvest by flood spraying in a single layer as follows:

- (a) a mixture containing 400 mg/L dimethoate at a rate of 16 L/minute/m² of the area being flood sprayed,
- (b) complete coverage of the fruit for a minimum of 10 seconds, and
- (c) the fruit remains wet for a further 60 seconds.

equivalent trap means a fruit fly trap that complies with the *Code of Practice for the Management of Queensland Fruit Fly*.

Greater Sunraysia (Victoria Portion) Pest Free Area means the part of Victoria declared as a restricted area for the control of Queensland fruit fly, known as the Greater Sunraysia Pest Free Area, under section 20 of the *Plant Health and Plant Products Act 1995* (Vic) or section 32 of the *Plant Biosecurity Act 2010* (Vic).

hard condition, in the case of avocados, means the flesh is not soft or softening, the skin is not cracked and it is free from broken skin.

hard green condition, in the case of bananas, means the fruit is hard and green, with no sign of colouration when assessed over the entire surface area and it is free from broken skin.

immature green condition, in the case of babaco and papaya (excluding defective flower-end type papaya), means the fruit is hard and green and has no ripe colouration.

ICA means an Interstate Certificate Assurance arrangement.

ICA scheme means a scheme developed by the States and Territories to meet their respective plant quarantine requirements under the Memorandum of Understanding on Interstate Certification Assurance dated 6 August 1999.

mature green condition, in the case of:

- (a) carriers (excluding those specifically named below), means the fruit is hard and has no more than 25 percent ripe colouring at the time of packing.
- (b) babaco, means the fruit is hard and has no more than 25 percent ripe colouring at the time of packing.
- (c) bananas, means the flesh is hard and not flexible, the skin is green and shows no yellow colouration except for areas towards the flower end of a fruit where the sun has bleached the skin but the flesh beneath is still hard, and has no pre-harvest cracks, splits, punctures or other breaks that penetrate through to the flesh.
- (d) black sapote, means the skin is free from any black colouring and it is free from broken skin.
- (e) papaya (excluding defective flower-end type papaya), means the fruit is hard and has no more than 25 percent ripe colouring at the time of packing.
- (f) passionfruit, means the skin is smooth and unwrinkled and it is free from broken skin.
- (g) Tahitian lime, means the skin has no yellow colouration and it is free from broken skin.

lot means a discrete quantity of fruit received from one grower at one time.

Outbreak Area means an area described in Column 1 of Schedule 2.

pest buffer area means the area between 500 metres and 1,000 metres of a pest free production facility.

pest free production facility means an enclosed facility, that is within an accredited pest free place of production, at which the entry, internal and exit doors are able to be sealed so as to prevent the entry of Queensland fruit fly.

pest surveillance area means the area within 500 metres of a pest free production facility.

Plant Health Assurance Certificate is a biosecurity certificate or interstate biosecurity certificate issued in accordance with the requirements of a CA Arrangement.

Plant Health Certificate means a biosecurity certificate or interstate biosecurity certificate issued by an authorised officer under the Act or a corresponding law in a State or Territory that relates to plant biosecurity.

processed fruit means fruit that has been subjected to a processing activity such as cooking, drying, canning, juicing or freezing and includes:

- (a) berries that have been packaged after having been individually inspected and found to be free of splits and blemishes, and
- (b) pre-prepared fresh fruit that has been chopped, sliced or shredded, and packaged.

Queensland fruit fly means the pest *Bactrocera tryoni* (Froggatt).

secure conditions, in relation to the transport of a carrier, means the carrier:

- (a) is in unvented packages, or
- (b) is in vented packages in which the vents are secured with gauze or mesh having a maximum aperture of 1.6 mm, or
- (c) has been shrink wrapped and sealed as a palletised unit.

Suspension Area means an area described in Column 2 of Schedule 2.

the Act means the *Biosecurity Act 2015*.

Vic QFF Restricted Area means any part of Victoria declared as a restricted area for the control of Queensland fruit fly (other than the restricted area known as the Greater Sunraysia Pest Free Area), under section 20 of the *Plant Health and Plant Products Act 1995* (Vic) or section 32 of the *Plant Biosecurity Act 2010* (Vic).

Note: *authorised officer, biosecurity certificate, biosecurity matter, biosecurity risk, carrier, deal, Department, interstate biosecurity certificate, land, occupier, owner, packaging and plant* all have the same meaning as in the Act.

- (2) In this Order, longitude and latitude coordinates are decimal degrees based upon the GDA 94 datum.

4. Biosecurity (Queensland Fruit Fly) Control Order 2017

Pursuant to section 77 of the Act, the *Biosecurity (Queensland Fruit Fly) Control Order 2017* published in *NSW Government Gazette* No. 78 of 7 July 2017 at pages 3879 to 3944 is revoked, as is any Order revived as a result of this revocation.

5. Biosecurity Matter and Biosecurity Risk

- (1) The biosecurity matter to which this Control Order relates is the pest *Bactrocera tryoni* (Queensland fruit fly).
- (2) The biosecurity risk to which this Control Order relates is the risk posed or likely to be posed by the introduction of Queensland fruit fly into the Queensland Fruit Fly Control Zone.

6. Control zone

- (1) Pursuant to sections 62(1)(a) and 67 of the Act, the control zone to which control measures are required to be implemented under this Control Order is the area described in Schedule 1 to this Control Order.
- (2) The control zone is called the *Queensland Fruit Fly Control Zone*.

7. Control Measures

- (1) A person must not move a carrier into the Queensland Fruit Fly Control Zone from either of these areas unless the carrier satisfies the certification control measures that applies for that carrier:
 - (a) a carrier grown or packed in a State or Territory, or part of a State or Territory that is free from Queensland fruit fly as evidenced by an Area Freedom Certificate currently in force, or
 - (b) a carrier grown or packed in the Greater Sunraysia (Victoria Portion) Pest Free Area (excluding the Outbreak Area or Suspensions Area).
- (2) A person must not transit a carrier through the Queensland Fruit Fly Control Zone unless the person complies with the packing and transport control measures that apply for that carrier.
- (3) Pursuant to sections 62(1)(b) and section 68 of the Act, a person must not move any other carrier into the Queensland Fruit Fly Control Zone unless they satisfy:
 - (a) a treatment control measure that applies for that carrier, and
 - (b) a certification control measure that applies for that carrier, and

- (c) a packing and transport control measure that applies for that carrier.

8. Treatment Control measures – All carriers

- (1) **Carrier of the biosecurity matter to which these control measure applies:** All carriers
- (2) **Control measures:** Any of these control measures:

(a) **Methyl bromide fumigation:**

- (i) fumigated post-harvest with a fumigant containing 1000 g/kg methyl bromide as its only active constituent at the following rates:

Time	Temperature	Rate
2 hours	17.0°C - 20.9°C	40 g/m ³
	21.0°C +	32 g/m ³

- (ii) fumigant loading rates for carriers must be between 30 percent and 50 percent of the volume of the chamber when empty, and
- (iii) if before fumigation the carrier is packaged or covered with impervious materials, including plastic bags, stacked plastic punnets or waxed paper, the covering must:

- A. be opened, cut or removed to allow adequate penetration of the gas, or
- B. contain the following perforations:

Type	Rate	Diameter
Unobstructed perforations	4 per 100 cm ²	6 mm
Unobstructed perforations	5 per 100 cm ²	5 mm
Pinholes	6 per square centimetre	

Note: The procedure under an approved Certification Assurance Arrangement is *ICA-04 Fumigating with methyl bromide*

- (b) **Post-harvest cold treatment:** all carriers (except lemons) treated post-harvest at these temperatures for these times:

Temperature	Time
0°C ± 0.5°C	14 days
1.0°C ± 0.5°C to 3.0°C ± 0.5°C	16 days

Note: The procedure under an approved Certification Assurance Arrangement is *ICA-07 Cold treatment*.

- (c) **Gamma Irradiation:** Any carrier approved for irradiation by the Food Standards Australia New Zealand (FSANZ) treated post-harvest with gamma irradiation at a minimum dose of 150Gy.

Note: The procedure under an approved CA Arrangement is *ICA-55 Irradiation treatment*.

- (3) **Persons to whom this control measure applies:** The person moving the carrier into the Queensland Fruit Fly Control Zone.

9. Treatment Control measures - Achachairu, durian, jaboticaba, jackfruit, longan, lychee, mangosteen, pomegranate and rambutan

- (1) **Carriers of the biosecurity matter to which this control measure applies:** Achachairu, durian, jaboticaba, jackfruit, longan, lychee, mangosteen, pomegranate and rambutan
- (2) **Control measure:** When the carrier is harvested and packed it is free from broken skin.
- (3) **Persons to whom this control measures applies:** The person moving the carrier into the Queensland Fruit Fly Control Zone.

Note: The procedure under an approved CA Arrangement is *ICA-13 Unbroken skin condition of approved fruits*.

10. Treatment control measures – Avocado

- (1) **Carrier of the biosecurity matter to which this control measure applies:** Avocados (Hass and Lamb Hass cultivars only)
- (2) **Control measure:** The avocado must be harvested in a hard condition and no later than 24 hours after harvest, stored in secured conditions.
- (3) **Persons to whom this control measure applies:** The person moving the avocado into the Queensland Fruit Fly Control Zone.

Note: The procedure under an approved CA Arrangement is *ICA-30 Hard condition of avocados*

11. Treatment control measures – Assorted tropical and subtropical fruits

- (1) **Carriers of the biosecurity matter to which these control measures apply:** The carriers listed in this table:

Abiu	Granadilla	Pomegranate
Avocado		Prickly pear
Banana	Guava (inedible peel varieties only)	Rambutan
Caimito (Star apple)	Kiwifruit (inedible peel varieties only)	Rollina
Casimiro (White sapote)		Sapodilla
Custard apple	Lychee (Litchi)	Santol
Dragon fruit (Than lung)	Mangosteen	Tamarillo
Durian	Passionfruit	Wax jambus
Feijoa	Papaya (not defective flower-end type)	Pomegranate

- (2) **Treatment measures:** either of the treatment methods set out in paragraphs (a) or (b):
- (a) **Dimethoate dip treatment:**
- (i) The carrier is treated using the dimethoate dip treatment method, and
 - (ii) Dipping is the final treatment before packing, or
- (b) **Dimethoate flood spray treatment:**
- (i) The carrier is treated using the dimethoate flood spray treatment method, and
 - (ii) Spraying is the final treatment before packaging.
- (3) **Persons to whom this control measures applies:** The person moving the carrier into the Queensland Fruit Fly Control Zone.

Note: The procedure under an approved CA Arrangement is *ICA-01 Dipping with dimethoate*.

12. Treatment control measures – Babaco

- (1) **Carriers to which this control measure applies:** Babaco.
- (2) **Control measure:** The babaco is harvested and packed in an immature green condition.
- (3) **Persons to whom this control measures applies:** The person moving the babaco into the Queensland Fruit Fly Control Zone.

Note: The procedure under an approved CA Arrangement is *ICA-08 Mature green condition and immature green condition of papaw and babaco*.

13. Treatment control measures – Bananas

- (1) **Carrier of the biosecurity matter to which this control measure applies:**
Bananas
- (2) **Control measure:** either of the methods set out in paragraphs (a) or (b):
 - (a) The banana is harvested and packed in a mature green condition.
 - (b) The banana (Cavendish variety only) is in a hard green condition at the time of packing.
- (3) **Persons to whom this control measures applies:** The person moving the banana into the Queensland Fruit Fly Control Zone.

Note 1: The procedure under an approved CA Arrangement is *ICA-16 Certification of mature green condition of bananas*.

Note 2: The procedure under an approved CA Arrangement is *ICA-06 Certification of hard green bananas*.

14. Control measures - Black sapote, passionfruit and Tahitian lime

- (1) **Carriers of the biosecurity matter to which this control measure applies:** Black sapote, passionfruit and Tahitian lime.
- (2) **Control measure:** The carrier is harvested and packed in a mature green condition.
- (3) **Persons to whom this control measures applies:** The person moving the carrier into the Queensland Fruit Fly Control Zone.

Note: The procedure under an approved CA Arrangement is *ICA-15 Mature green condition of tomatoes, passionfruit, Tahitian limes and black sapotes*.

15. Control measures – Blueberries

- (1) **Carrier of the biosecurity matter to which this control measure applies:**
Blueberries
- (2) **Control measure:** the blueberry:
 - (a) is treated with program of these cover sprays at these concentrations in accordance with all label directions and APVMA permit conditions for the treatment of Queensland fruit fly, and

Chemical	Concentration
dimethoate	400 g/L
trichlorfon	500 g/L
maldison	440 g/L

- (b) is sampled and inspected post-harvest at the greater of these rates and found free of live Queensland fruit fly infestation:
 - (i) 2 percent of the consignment, or

(ii) 600 units.

- (3) **Persons to whom this control measures applies:** The person moving the carrier into the Queensland Fruit Fly Control Zone.

Note: The procedure under an approved CA Arrangement is *ICA-21 Pre-harvest treatment and post-harvest inspection of approved host produce*.

16. Treatment control measures – Capsicum grown in the Bowen-Gumlu region, Queensland

- (1) **Carrier of the biosecurity matter to which this control measure applies:** Capsicum grown in the Bowen – Gumlu region, Queensland.

- (2) **Control measure:** The capsicum is:

- (a) produced between 1 May to 30 November inclusive; and
- (b) treated pre-harvest with a program of cover sprays with these chemicals in accordance with all label directions and APVMA permit conditions for the treatment of Queensland fruit fly:
 - (i) bifenthrin (100g/ L or 250g/ L), or
 - (ii) methomyl (225g/ L), and
- (c) inspected post-harvest at the greater of these rates, and found free of live Queensland fruit fly:
 - (i) 2 percent of the consignment, or
 - (ii) 600 units.

- (3) **Persons to whom this control measures applies:** The person moving the carrier into the Queensland Fruit Fly Control Zone.

Note: The procedure under an approved CA Arrangement is *ICA-48 Pre-harvest treatment and post-harvest inspection of tomatoes and capsicums in the Bowen – Gumlu region*.

17. Control measures – Capsicum and chillies

- (1) **Carriers of the biosecurity matter to which this control measure applies:** Capsicum and chillies.

- (2) **Control measures:**

- (a) capsicum is treated pre-harvest with:
 - (i) dimethoate in accordance with all APVMA label conditions and permit directions for the in-field control of Queensland fruit fly, or
 - (ii) a program of cover sprays with a chemical containing trichlorfon or maldison applied in accordance with all APVMA label directions and permit conditions for the control of Queensland fruit fly, and

- (iii) no later than 21 days before harvest - a program of cover sprays with these chemicals in accordance with all label directions and APVMA permit conditions for the treatment of Queensland fruit fly:
 - A. trichlorfon, or
 - B. maldison, or
 - (b) no later than 21 days before harvest - chilli is treated pre-harvest with a program of cover sprays of trichlorfon in accordance with all APVMA label directions and permit conditions for the treatment of Queensland fruit fly, and
 - (c) a sample of the lot of the capsicum or chilli are inspected post-harvest and found free of live Queensland fruit fly infestation.
- (3) **Persons to whom this control measures applies:** The person moving the carrier into the Queensland Fruit Fly Control Zone.

Note: The procedure under an approved CA Arrangement is *ICA-26 Pre-harvest treatment and post-harvest inspection of tomatoes, capsicums, chillies and eggplant.*

18. Treatment control measures – Citrus fruits

- (1) **Carriers of the biosecurity matter to which these control measures apply:** Citrus fruits
- (2) **Treatment measures:** any of these methods:
 - (a) **Dimethoate dip treatment:**
 - (i) The citrus fruit is treated using the dimethoate dip treatment method, and
 - (ii) The final treatment before packing is:
 - A. dipping, or
 - B. within 24 hours of treatment, adding a non-recovery gloss coating (wax) or compatible fungicide, or

Note: The procedure under an approved CA Arrangement is *ICA-01 Dipping with dimethoate.*

- (b) **Dimethoate flood spray treatment:**
 - (i) The citrus fruit is treated using the dimethoate flood spray treatment method, and
 - (ii) The final treatment before packing is:
 - A. spraying, or
 - B. within 24 hours of treatment, adding a non-recovery gloss coating (wax) or compatible fungicide, or

Note: The procedure under an approved CA Arrangement is *ICA-02 Flood spraying with dimethoate.*

- (c) **treatment for citrus fruits (excluding Meyer lemons) grown in Queensland:** if the citrus fruit was grown in Queensland, west of the

coastal ranges and south of latitude 22 south and harvested during the period 1 March to 25 August inclusive:

- (i) the carrier is treated with a program of bait sprays applied to all carriers or any trees on which carriers are grown in accordance with all APVMA label directions and permit conditions:

Timing of treatment	Treatment with 2L yeast autolysate per 100 L of water and chemical	Rate of chemical per 100 L of water
At a maximum interval of 7 days commencing 12 weeks before harvest and ending at the completion of harvest	maldison	435 mL of 1150 g/L maldison
	chlorpyrifos	400 g of 500 g/kg chlorpyrifos
	chlorpyrifos	400 mL of 500 g/L chlorpyrifos
	trichlorofon	780 mL of 500 g/L trichlorofon
	spinosad	a mixture containing 15.4 L of spinosad

- (ii) the carrier is treated with a program of Queensland fruit fly trapping and monitoring using at least 2 Lynfield traps or equivalent traps, placed so that every tree within the orchard is within 400 m of a trap, which are inspected at least every 7 days; and
- (iii) post-harvest and packing, the carrier is inspected at the greater of these rates and found free of live Queensland fruit fly infestation:
- A. 2 percent of the consignment, or
- B. 600 units.

- (3) **Persons to whom this control measures applies:** The person moving the carrier into the Queensland Fruit Fly Control Zone.

Note: The procedure under an approved CA Arrangement is *ICA-28 Pre-harvest treatment (bait spraying) and inspection of citrus*.

19. Treatment control measures - Custard apple, cherimoya, soursop, sweetsop and other *Annona* spp

- (1) **Carriers of the biosecurity matter to which this control measure applies:** Custard apple, cherimoya, soursop, sweetsop and other *Annona* spp.
- (2) **Control measure:**

- (a) all carriers and trees on which carriers are grown are treated pre-harvest with a program of at least 100 mL bait sprays:

Timing of treatment	Treatment with 2L yeast autolysate and chemical	Rate per 100L of water
At a maximum interval of 7 days commencing 12 weeks before harvest and ending at the completion of harvest	Trichlorfon	780 mL of 500 g/L trichlorfon
	Spinosad	15.4 L of 0.24 g/L spinosad

- (b) all carriers are inspected post-harvest at the greater of these rates and found free of live Queensland fruit fly infestation and to be free from broken skin; and
- (i) 2 percent of the consignment, or
 - (ii) 600 units, and
- (c) all carriers are treated post-harvest (final treatment before packing) using the dimethoate dip treatment method.

- (3) **Persons to whom this control measures applies:** The person moving the carrier into the Queensland Fruit Fly Control Zone.

Note: The procedure under an approved CA Arrangement is *ICA-18 Treatment and inspection of custard apple and other Annona spp.*, in conjunction with *ICA-01 Dipping with dimethoate* or *ICA-02 Flood spraying with dimethoate*.

20. Treatment control measures – Eggplant

- (1) **Carrier of the biosecurity matter to which this control measure applies:** Eggplant
- (2) **Control measure:** the eggplant is:
- (a) treated pre-harvest with a program of cover sprays of trichlorfon in accordance with all label directions and APVMA permit conditions for the treatment of Queensland fruit fly, and
 - (b) inspected post-harvest, at the greater of these rates and found free of live Queensland fruit fly:
 - (i) 2 percent of the consignment, or
 - (ii) 600 units.
- (3) **Persons to whom this control measures applies:** The person moving the carrier into the Queensland Fruit Fly Control Zone.

Note: The procedure under an approved CA Arrangement is *ICA-26 Pre-harvest treatment and post-harvest inspection of tomatoes, capsicums, chillies and eggplant*.

21. Treatment control measures – Lemons

- (1) **Carriers to which this control measure applies:** Lemons.
- (2) **Control measure:** the lemon is treated post-harvest at these temperatures for these times:

Temperature	Time
0.0°C ± 0.5°C to 3.0°C ± 0.5°C	14 days

- (3) **Persons to whom this control measures applies:** The person moving the lemon into the Queensland Fruit Fly Control Zone.

Note: The procedure under an approved CA Arrangement is *ICA-07 Cold Treatment*.

22. Treatment control measures – Mangoes

- (1) **Carrier of the biosecurity matter to which these control measures apply:** Mangoes
- (2) **Treatment measures:** any of these methods:

- (a) **Dimethoate dip treatment-** for Kensington Pride, Calypso, R2E2 and Honey Gold varieties only:

- (i) the mango is treated using the dimethoate dip treatment method, and
- (ii) dipping is the final treatment before packing, or

Note: The procedure under an approved Certification Assurance Arrangement is *ICA-01 Dipping with dimethoate*.

- (b) **Hot water treatment:** The mango is treated by full immersion in hot water at a temperature of 46.0°C for 10 minutes, as measured in the water and at or as near as practicable to the seed of 3 fruits, or

Note: The procedure under an approved CA Arrangement is *ICA-10 Hot water treatment of mangoes*.

- (c) **treatment for Mangoes (excluding Kensington Pride, Calypso, R2E2 and Honey Gold varieties).**

- (3) **Persons to whom this control measures applies:** The person moving the mango into the Queensland Fruit Fly Control Zone.

(4) In this clause, *treatment for Mangoes (excluding Kensington Pride, Calypso, R2E2 and Honey Gold varieties)* means:

- (a) The mango is treated pre-harvest with either of these treatments:
- (i) at a maximum interval of 14 days commencing 35 days before harvest to the completion of harvest - cover sprays of dimethoate applied to all carriers (including trees on which carriers are grown) in accordance with all APVMA label directions and permit conditions, or
 - (ii) all carriers and trees on which carriers are grown are treated pre-harvest with a program of at least 100 mL bait sprays applied in accordance with all APVMA label directions and permit conditions:

Timing of treatment	Treatment	Rate of spinosad per 100L of water
At a maximum interval of 7 days commencing 12 weeks before harvest and ending at the completion of harvest	2 L yeast autolysate protein per 100 L of water and spinosad	15.4 L of 0.24 g/L spinosad

- (b) a sample of the lot of mangoes is inspected post-harvest and found free of live Queensland fruit fly infestation, and
- (c) The mango is treated post-harvest (final treatment prior to packing) using the dimethoate flood treatment method.

Note: The procedure under an approved CA Arrangement is *ICA-19 Treatment and inspection of mangoes*, in conjunction with *ICA-01 Dipping with dimethoate*

23. Treatment control measures - Papaya

- (1) **Carrier of the biosecurity matter to which this control measure applies:**
Papaya
- (2) **Control measures:**
 - (a) **Methyl bromide fumigation:**
 - (i) The papaya is fumigated post-harvest with a fumigant containing 1000 g/kg methyl bromide as its only active constituent at the following rates:

Time	Temperature	Rate
2 hours	17.0°C - 20.9°C	40 g/m ³
	21.0°C +	32 g/m ³

- (ii) The defective flower end-type papaya, is in a mature green condition and is fumigated post-harvest with a fumigant containing 1000 g/kg methyl bromide as its only active constituent at the following rates:

Time	Temperature	Rate
2 hours	15.0°C - 20.9°C	40 g/m ³
	21.0°C +	32 /m ³

- (iii) fumigant loading rates for carriers must be between 30 percent and 50 percent of the volume of the chamber when empty, and

- (iv) if before fumigation the carrier is packaged or covered with impervious materials, including plastic bags, stacked plastic punnets or waxed paper, the covering must:

- A. be opened, cut or removed to allow adequate penetration of the gas, or
- B. contain the following perforations:

Type	Rate	Diameter
Unobstructed perforations	4 per 100 cm ²	6 mm
Unobstructed perforations	5 per 100 cm ²	5 mm
Pinholes	6 per square centimetre	

Note: The procedure under an approved CA Arrangement is *ICA-04 Fumigating with methyl bromide*

- (b) **High Temperature Forced Air:** Papaya is treated in a hot air chamber, at a temperature of 47.2°C for 3.5 hours as measured in the seed cavity.
 - (c) **Immature green condition:** Papaya (excluding defective flower-end type papaya) is harvested and packed in an immature green condition.
- (1) **Persons to whom this control measures applies:** The person moving the papaya into the Queensland Fruit Fly Control Zone.

Note: The procedure under an approved CA Arrangement is *ICA-08 Mature green condition and immature green condition of papaw and babaco.*

24. Treatment control measures – Passionfruit

- (1) **Carrier of the biosecurity matter to which this control measure applies:** Passionfruit.
- (2) **Control measure:**
 - (a) **Dimethoate dip treatment method:**
 - (i) the passionfruit is treated by full immersion for 10 seconds, and
 - (ii) the passionfruit remains wet for a further 60 seconds, and
 - (iii) dipping is the final treatment before packing, or
 - (b) **Dimethoate flood spray treatment method.**
- (3) **Persons to whom this control measures applies:** The person moving the passionfruit into the Queensland Fruit Fly Control Zone.

Note: The procedure under an approved CA Arrangement is *ICA-01 Dipping with dimethoate*.

25. Treatment control measures – Persimmon and pome fruit

- (1) **Carriers of the biosecurity matter to which this control measure applies:** Persimmon and pome fruit.
- (2) **Control measure:** The persimmon or pome fruit:
 - (a) is treated with program of these cover sprays at these rates in accordance with all label directions and APVMA permit conditions for the treatment of Queensland fruit fly, and

Chemical	Concentration
clothianidin	500 g/L
trichlorfon	500 g/L
maldison	440 g/L
any combination of trichlorfon, maldison and clothianidin	

- (b) inspected post-harvest at the greater of these rates and found free of live Queensland fruit fly infestation:
 - (i) 2 percent of the consignment, or
 - (ii) 600 units.
- (3) **Persons to whom this control measures applies:** The person moving the persimmon or pome fruit into the Queensland Fruit Fly Control Zone.

Note: The procedure under an approved CA Arrangement is *ICA-21 Pre-harvest treatment and post-harvest inspection of approved host produce*.

26. Treatment control measures – Stonefruit

- (1) **Carrier of the biosecurity matter to which this control measure applies:** Stonefruit
- (2) **Control measure:** The stonefruit:
 - (a) is treated with program of these cover sprays at these rates in accordance with all label directions and APVMA permit conditions for the treatment of Queensland fruit fly, and

Chemical	Concentration
dimethoate	400 g/L
trichlorfon	500 g/L
maldison	440 g/L
any combination of dimethoate, trichlorfon, maldison and a product containing 500 g/L clothianidin	500 g/L clothianidin

- (b) is sampled and inspected post-harvest at the greater of these rates and found free of live Queensland fruit fly infestation:
 - (i) 2 percent of the consignment, or
 - (ii) 600 units.
- (3) **Persons to whom this control measures applies:** The person moving the stonefruit into the Queensland Fruit Fly Control Zone.

Note: The procedure under an approved CA Arrangement is *ICA-21 Pre-harvest treatment and post-harvest inspection of approved host produce*.

27. Treatment control measures – strawberries

- (1) **Carrier of the biosecurity matter to which this control measure applies:** Strawberries grown in south east Queensland
- (2) **Control measures:** The strawberries are grown and treated using all of these measures:
 - (a) **Male Annihilation Technique (MAT):** treated with a pre-harvest field control program of Male Annihilation Technique (MAT) devices consisting of MAT devices placed on the perimeter of the source property at 20 metre intervals and attached to available vegetation (for example, trees and woody shrubs) or artificial structures from the time of planting and renewed every three months until all plants are removed, and

- (b) **Perimeter Bait Sprays:** treated with a program of perimeter bait sprays as a strip spray or spot spray in accordance with all APVMA label directions and permit conditions for the control of Queensland fruit fly as follows:

Chemical treatments	Timing of treatment
Spinosad, maldison	<ol style="list-style-type: none"> 1. At a maximum interval of 7 days commencing from: <ol style="list-style-type: none"> (a) the time of planting, or (b) for ratoon crops – 1 May, 2. Applied to all strawberry blocks until: <ol style="list-style-type: none"> (a) the completion of harvest of all strawberries from the property, or (b) all strawberries have been removed from the block, or (c) all strawberry plants have been sprayed out or removed from the block, or (d) the pre-harvest cover spray treatment has commenced.

- (c) **Cover spray treatment:** treated with using either of these treatments:
- (i) every 7 to 10 days, commencing prior to 10 August until the completion of harvest - a program of cover sprays with these chemicals applied to each block of strawberries grown on the property in accordance with all APVMA label directions and permit conditions for the control of Queensland fruit:
 - A. trichlorfon, or
 - B. maldison, or
 - (ii) treated with:
 - A. a chemical containing 120 g/L spinetoram applied at the maximum rate of 400 mL per hectare of plants and in accordance with all APVMA label directions and APVMA permit conditions, and
 - B. a program of perimeter bait sprays, and
- (d) **Field hygiene program:** grown under a field hygiene program generally accepted as likely to prevent the spread of Queensland fruit fly including:
- (i) the disposal of infested or untreated fruit, and
 - (ii) the management of abandoned or spent strawberry blocks, and
- (e) **Inspection:** inspected during harvest and post-harvest in accordance with the specifications of *ICA-34 Pre-harvest field control and*

inspection of strawberries and found free of live Queensland fruit fly infestation.

- (3) **Persons to whom this control measures applies:** The person moving the strawberries into the Queensland Fruit Fly Control Zone.
- (4) In this clause, *ratoon crops* means the second or later crops taken from the regrowth of a crop after it has been harvested once.

Note: The procedure under an approved CA Arrangement is *ICA-34 Pre-harvest field control and inspection of strawberries*.

28. Treatment control measures – Table grapes

- (1) **Carrier of the biosecurity matter to which this control measure applies:**
Table grapes
- (2) **Control measures:**
 - (a) treated pre-harvest using:
 - (i) the **bait spray program**, or
 - (ii) the **cover spray program**, or
 - (iii) a combination of the **bait spray program** and the **cover spray program**, at the intervals determined by the type of spray used, and
 - (b) inspected post-harvest at the greater of these rates and found free of live Queensland fruit fly infestation:
 - (i) 2 percent of the consignment, or
 - (ii) 600 units
- (3) **Persons to whom this control measures applies:** The person moving the table grapes into the Queensland Fruit Fly Control Zone.
- (4) In this clause:

bait spray program means bait sprays applied to every alternate row of vines, as follows:

Timing of treatment	Treatment with 2L yeast autolysate per 100 L of water and chemical	Amount and rate of chemical per 100L of water
At a maximum interval of 7 days commencing 42 weeks before harvest and ending at the completion of harvest	spinosad	15.4L of 0.24 g/L spinosad
	maldison	435 mL of 1150 g/L maldison

cover spray program means cover sprays applied to all vines in accordance with in accordance with all APVMA label directions and permit conditions for the control of Queensland fruit fly as follows:

Chemical	Concentration
trichlorfon	500 g/L
maldison	440 g/L

29. Treatment control measures – Tomatoes

- (1) **Carrier of the biosecurity matter to which this control measure applies:**
Tomatoes
- (2) **Control measures:**
 - (a) For tomatoes – either of these treatments:
 - (i) **trichlorfon treatment measures**, or
 - (ii) **trichlorfon treatment and mature green condition measures**, or
 - (b) For tomatoes grown in the Bowen- Gumlu region, Queensland - the **Bowen-Gumlu region measures**, and
 - (c) For tomatoes grown in an accredited pest free place of production – using the **pest free place of production method**.
- (3) **Persons to whom this control measures applies:** The person moving the tomatoes into the Queensland Fruit Fly Control Zone.
- (4) In this clause:

Bowen – Gumlu region measures means the tomato is:

 - (a) produced between 1 May to 30 November inclusive; and
 - (b) treated pre-harvest with a program of cover sprays with these chemicals in accordance with all APVMA label directions and permit conditions for the treatment of Queensland fruit fly:
 - (i) bifenthrin (100g/ L or 250g/ L), or
 - (ii) methomyl (225g/ L), and
 - (c) inspected at the greater of these rates, and found free of live Queensland fruit fly:
 - (i) 2 percent of the consignment, or
 - (ii) 600 units.

Note: The procedure under an approved CA Arrangement is *ICA-48 Pre-harvest treatment and post-harvest inspection of tomatoes and capsicums in the Bowen – Gumlu region*.

pest free place of production method means:

- (a) the tomatoes are grown within a pest free production facility, and

- (b) the tomatoes are treated with the following program of Queensland fruit fly trapping and monitoring:
 - (i) a minimum of 4 Lynfield traps or equivalent traps positioned within the pest free production facility, and
 - (ii) a minimum of 4 Lynfield traps or equivalent traps positioned within the pest surveillance area so that every host plant within the pest surveillance area is within 400 metres of a trap, and
 - (iii) a minimum of 4 Lynfield traps or equivalent traps positioned within the pest buffer area so that every host plant within the pest buffer area is within 1000 metres of a trap, and
 - (iv) the traps are inspected at least every 7 days, and
 - (v) the traps are monitored by a person accredited to monitor traps under a CA Arrangement and whose name appears on the training register maintained under a CA Arrangement; and
- (c) the tomatoes are not treated with any chemical for the control of Queensland fruit fly; and
- (d) the tomatoes are inspected post-harvest:
 - (i) at the rate of 2 packages in 100 packages; or
 - (ii) where 1 to 4 male Queensland fruit fly are trapped within a 14 day period within the pest free production facility, at the rate of 1 package in 25 packages; and
- (e) the tomatoes are grown under a hygiene program which includes the disposal of over ripe, rotten or reject tomatoes outside the pest surveillance area in a manner generally accepted as likely to prevent the establishment and spread of Queensland fruit fly; and
- (f) the tomatoes are grown under a program under which all host plants within the pest surveillance area and the pest buffer area are treated with a product with known efficacy for the control of Queensland fruit fly and in accordance with all APVMA label directions and APVMA permit conditions for the control of Queensland fruit fly.

Note: The procedure under an approved CA Arrangement is *ICA-48 Pre-harvest treatment and post-harvest inspection of tomatoes and capsicums in the Bowen – Gumlu region*.

trichlorfon treatment means the tomato is:

- (a) treated pre-harvest with a program of cover sprays with trichlorfon in accordance with all APVMA label directions and permit conditions for the treatment of Queensland fruit fly, and
- (d) inspected post-harvest, at the greater of these rates and found free of live Queensland fruit fly infestation:
 - (i) 2 percent of the consignment, and
 - (ii) 600 units.

Note: The procedure under an approved CA Arrangement is *ICA-26 Pre-harvest treatment and post-harvest inspection of tomatoes, capsicums, chillies and eggplant*.

trichlorfon treatment and mature green condition means the tomato is:

- (a) no later than 21 days before harvest - treated with a program of cover sprays with these chemicals in accordance with all APVMA label directions and permit conditions for the treatment of Queensland fruit fly:
 - (i) trichlorfon, or
 - (ii) maldison, and
- (b) when the tomato is harvested and packed, the tomato has no more than a 2 cm diameter area of pink to red colour at the styler end at the time of colour sorting after harvest.

Note: The procedure under an approved CA Arrangement is *ICA-27 Mature green condition of tomatoes*.

30. Certification Control Measures – any carrier (excluding wine grapes)

- (1) **Carriers of the biosecurity matter to which these control measures applies:** All carriers (excluding wine grapes)
- (2) **Control measures:**
 - (a) **Area Freedom Certificate:** A person may move a carrier (excluding wine grapes) into the Queensland Fruit Fly Control Zone if these control measures are satisfied:
 - (i) the carrier was grown and packed in a State or Territory, or part of a State or Territory, that is free from Queensland fruit fly as evidenced by an Area Freedom Certificate currently in force, and
 - (ii) the consignment of which the carrier is part has a complying label and complying identifier that states the name and postcode of the city or town nearest to the place where it was both grown and packed.
 - (b) **Greater Sunraysia (Victoria Portion) Pest Free Area (excluding any Outbreak Area or Suspension Area):** A person may move a carrier (excluding wine grapes) into the Queensland Fruit Fly Control Zone that was grown and packed in the Greater Sunraysia (Victoria Portion) Pest Free Area (excluding any Outbreak Area or Suspension Area) if the carrier has a complying label or complying identifier that:
 - (i) states the name and postcode of the city or town nearest to the place where the carrier was grown, and
 - (ii) contains a description of the contents of the package.
 - (c) **Plant Health Certificate:** A person may move a carrier (excluding wine grapes) into the Queensland Fruit Fly Control Zone if the

consignment of which the carrier forms part is accompanied by a Plant Health Certificate that:

- (i) certifies that the conditions of a treatment control measure for that carrier have been satisfied, and
 - (ii) states the name and postcode of the city or town nearest to the place where it was both grown and packed.
- (d) **Plant Health Assurance Certificate:** A person may move a carrier (excluding wine grapes) into the Queensland Fruit Fly Control Zone if the consignment of which the carrier forms part is accompanied by a Plant Health Assurance Certificate that certifies the requirements of the relevant ICA scheme procedure for the carrier have been met.
- (3) **Persons to whom this control measures applies:** The person moving the carrier into the Queensland Fruit Fly Control Zone.

31. Certification Control Measures – Wine grapes

- (1) **Carriers to which these control measures applies:** Wine grapes
- (2) **Control measures:**
 - (a) **Cart note:**
 - (i) A person may move wine grapes into the Queensland Fruit Fly Control Zone if the consignment of which the carrier forms part is accompanied by a Cart Note, and
 - (ii) the winery receiving the wine grapes must retain the Cart Note for 4 years, and must upon request from the Department, make the Cart Note available for inspection by the Department.
 - (b) **Area Freedom Certificate:** A person may move wine grapes into the Queensland Fruit Fly Control Zone if these control measures are satisfied:
 - (i) the wine grapes were grown and packed in a State or Territory, or part of a State or Territory, that is free from Queensland fruit fly as evidenced by an Area Freedom Certificate currently in force, and
 - (ii) the consignment of which the wine grapes are part has a complying label and complying identifier that states the name and postcode of the city or town nearest to the place where it was both grown and packed.
 - (c) **Greater Sunraysia (Victoria Portion) Pest Free Area (excluding any Outbreak Area or Suspension):** A person may move wine grapes into the Queensland Fruit Fly Control Zone that were grown and packed in the Greater Sunraysia (Victoria Portion) Pest Free Area (excluding any Outbreak Area or Suspension Area) if the wine grapes have a complying label or complying identifier that:
 - (i) states the name and postcode of the city or town nearest to the place where the carrier was grown, and

- (ii) contains a description of the contents of the package.
 - (d) **Plant Health Certificate:** A person may move wine grapes into the Queensland Fruit Fly Control Zone if the consignment of which the carrier forms part is accompanied by a Plant Health Certificate that:
 - (i) certifies that the conditions of a treatment control measure for that carrier have been satisfied, and
 - (ii) states the name and postcode of the city or town nearest to the place where it was both grown and packed.
 - (e) **Plant Health Assurance Certificate:** A person may move wine grapes into the Queensland Fruit Fly Control Zone if the consignment of which the carrier forms part is accompanied by a Plant Health Assurance Certificate that certifies the requirements of the relevant ICA scheme procedure for the carrier have been met.
- (3) **Persons to whom this control measures applies:**
- (a) If the wine grapes are accompanied by a Cart Note – both the person moving the carrier into the Queensland Fruit Fly Control Zone and the owner or person in charge of the winery receiving the carrier, and
 - (b) For all other certification - the person moving the carrier into the Queensland Fruit Fly Control Zone.

32. Packing and transport control measures - all carriers grown and packed in an area free of Queensland fruit fly

- (1) **Carriers of the biosecurity matter to which this control measure applies:** All carriers grown and packed in an area for which an Area Freedom Certificate is currently in force.
- (2) **Control measures:**
 - (a) **Before movement,** the owner or occupier of the property or facility where the carrier originates must ensure that:
 - (i) any transport vehicles, used bins or used packaging or coverings containing a carrier are free of soil and plant matter, and
 - (ii) any previous incorrect information displayed on the outer covering of the package is removed and the outer covering is legibly marked with the following information:
 - A. the district of production, and
 - B. if the packer sourced the carrier from a single grower -the name, address, postcode and the State or Territory of both the grower and the packer, and
 - C. if the packer sourced the carrier from multiple growers - the name, address, postcode and the State or Territory of the packer, and
 - D. a brief description of the contents of the package.

(b) **Secure Conditions:** The carrier is transported under secure conditions.

(3) **Persons to whom this control measures applies:** The person moving the carrier into the Queensland Fruit Fly Control Zone.

Note: The procedure under an approved CA Arrangement for the purposes of this clause is *ICA-23 Certification of area or property freedom based on monitoring by the accrediting authority*.

33. Packing and transport control measures – all carriers treated using a treatment control measure

(1) **Carriers of the biosecurity matter to which this control measure applies:** A carrier that has been treated using a treatment control measure.

(2) **Control measures:** the packing and transport of the carrier satisfies these conditions:

(a) from the time of treatment or harvest, the carrier remains under secure conditions which prevent infestation by Queensland fruit fly, and

(b) any used packaging that has contained or been in contact with a carrier must be free of soil and plant matter, and

(c) the carrier must be handled, stored and repackaged under conditions which prevent infestation of Queensland fruit fly, if the carrier is consigned:

(i) as a lot for the purpose of producing smaller packs of host fruit and is repackaged in smaller packs, or

(ii) as a packed lot for the purpose of producing composite lots, and

(d) any incorrect information displayed on the outer covering of a package must be removed and replaced with these details shown legibly on the outer covering:

(i) if the packer sourced the carrier from a single grower – the name, address, postcode and the State or Territory of both the grower and the packer,

(ii) if the packer sourced the carrier from multiple growers – the name, address, postcode and the State and Territory of the packer, and

(iii) a brief description of the contents of the package, and

(e) the carrier is transported under secure conditions.

(3) **Persons to whom this control measures applies:** The person moving the carrier into the Queensland Fruit Fly Control Zone.

34. Packing and transport control measures – All carriers (excluding wine grapes) transiting through the Queensland Fruit Fly Control Zone

- (1) **Carriers of the biosecurity matter to which this control measure applies:** all carriers (excluding wine grapes) transiting through the Queensland Fruit Fly Biosecurity Zone.
- (2) **Control measures:** A carrier may transit through the Queensland Fruit Fly Biosecurity Zone if:
 - (a) the carrier is transported under secure conditions, and
 - (b) no carrier from the consignment is unloaded in the Queensland Fruit Fly Biosecurity Zone.
- (3) **Persons to whom this control measures applies:** The person transiting the carrier through the Queensland Fruit Fly Control Zone.

35. Packing and transport control measures – Wine grapes

- (1) **Carriers of the biosecurity matter to which this control measure applies:** Wine grapes from any area outside the Queensland Fruit Fly Control Area (excluding an area within the Pest Free Area for which an area freedom certificate is currently in force)
- (2) **Control measures:**
 - (a) the owner or occupier of the property or facility from which the wine grapes originate ensures the wine grapes are loaded on the transport vehicle in a way that prevents spillage during transportation; and
 - (b) upon receipt at the receiving winery:
 - (i) the wine grapes are processed within 24 hours of receipt, and
 - (ii) all measures to avoid spillage of the wine grapes are taken and where spillages occur, the spillages are disposed of in a manner generally accepted as likely to prevent the spread of Queensland fruit fly, and
 - (iii) all processing wastes are disinfested by heat or freezing, or are buried.
- (3) **Persons to whom this control measures applies:** The person moving the wine grapes into the Queensland Fruit Fly Control Zone.

36. Packing and transport control measures – Wine Grapes

- (1) **Carriers of the biosecurity matter to which this control measure applies:** Wine grapes that originate from or have moved through an Outbreak Area, Suspension Area or Vic QFF Restricted Area.
- (2) **Control measures:**
 - (a) The owner or occupier of the property or facility from which the wine grapes originate must ensure the wine grapes are loaded on the transport vehicle in a way that prevents spillage during transportation, and
 - (b) upon receipt at the receiving winery:
 - (i) the wine grapes are processed within 24 hours of receipt, and
 - (ii) all measures to avoid spillage of the wine grapes are taken and where spillages occur, the spillages are disposed of in a manner generally accepted as likely to prevent the spread of Queensland fruit fly; and
 - (iii) all processing wastes are disinfested by heat or freezing, or are buried.
- (3) **Persons to whom this control measures applies:** The person moving the wine grapes into the Queensland Fruit Fly Control Zone.

37. Packing and transport control measures – Untreated wine grapes for processing

- (1) **Carrier of the biosecurity matter to which this control measure applies:** Untreated wine grapes for processing.
- (2) **Control measure:** the wine grapes are:
 - (a) contained in bins or containers cleaned free from all plant debris and soil prior to packing and loading; and
 - (b) transported in a vehicle:
 - (i) cleaned free from all plant debris and soil prior to movement, and
 - (ii) secured so as to prevent infestation by Queensland fruit fly and spillage during transportation, or
 - (iii) upon receipt at the receiving winery:
 - A. processed within 24 hours of receipt, and
 - B. all measures to avoid spillage of the wine grapes are taken and where spillages occur, are disposed of in a manner generally accepted as likely to prevent the spread of Queensland fruit fly; and
 - C. all processing wastes are disinfested by heat or freezing, or are buried.

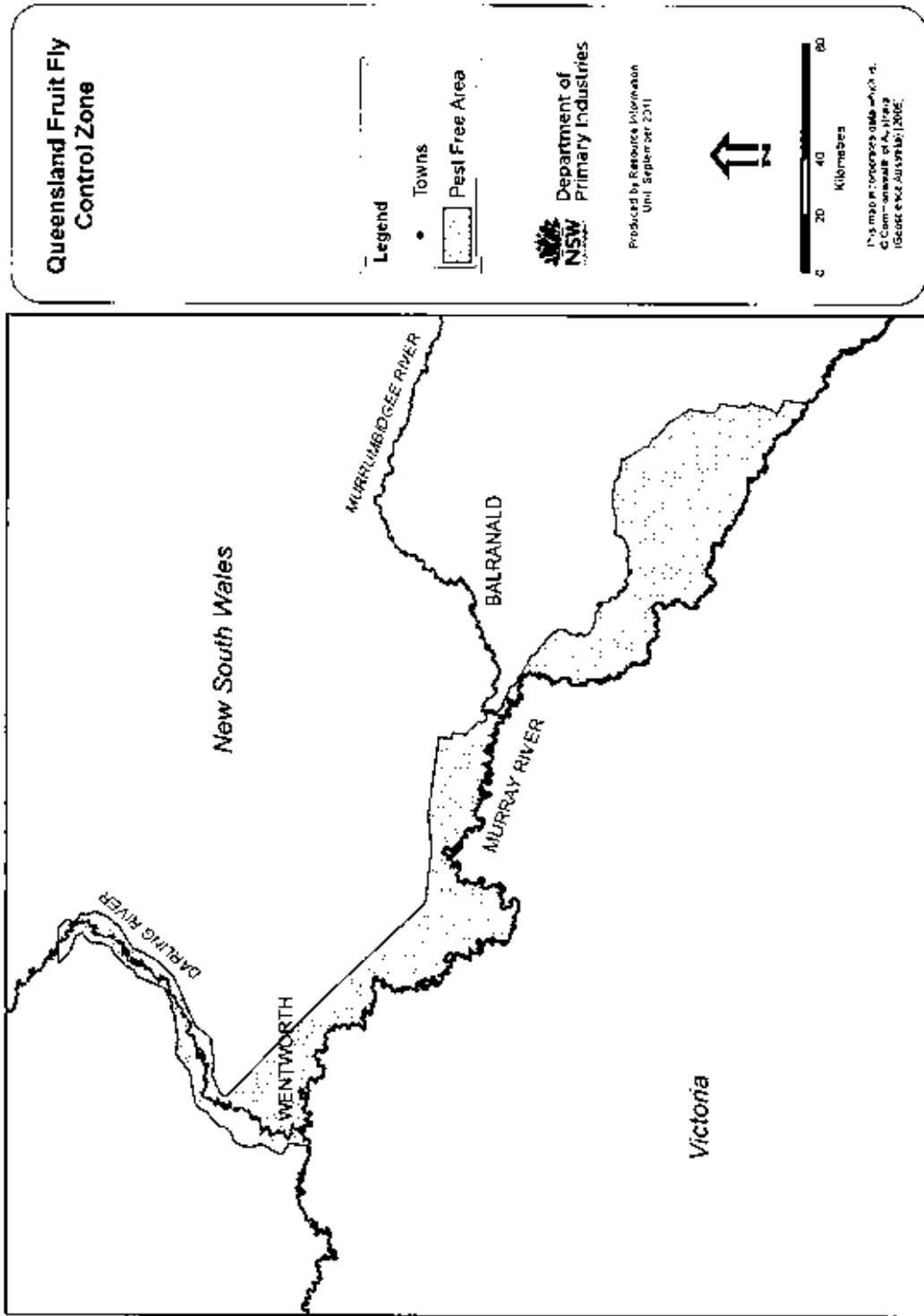
- (3) **Persons to whom this control measures applies:** The person moving the wine grapes into the Queensland Fruit Fly Control Zone.

Note: The procedure under an approved CA Arrangement is *ICA-33 Movement of Wine Grapes*.

SCHEDULE 1 Queensland Fruit Fly Control Zone

The area of land bounded by a line commencing at the intersection of the Murray River and the western boundary of the Parish of Wentworth, County of Wentworth, then in a generally northerly direction by the Parish of Wentworth boundary to its intersection with the Silver City Highway, then in a north westerly direction along the Silver City Highway to the intersection of the Silver City Highway and High Darling Road, then in a north easterly direction along High Darling Road to the intersection of High Darling Road and Polia Road, then in northerly direction along Polia Road to grid line 070 (grid reference 366070, Cuthero), then in a straight line in an easterly direction to Pooncarie - Menindee Road (grid reference 465070 Pooncarie), then in a south easterly direction along Pooncarie - Menindee Road, which becomes Tarcoola Street, which becomes Wentworth - Pooncarie Road, then in a generally south westerly direction along Wentworth - Pooncarie Road to the intersection of Wentworth - Pooncarie Road and an unnamed road (grid reference 943518, Para), then in a south westerly direction along the unnamed road to the intersection with an unnamed road (grid reference 204207, Mildura East), then in a south westerly direction along the unnamed road to the intersection with an unnamed road (grid reference 174111, Mildura East), then in a south easterly direction along the unnamed road to the intersection of the unnamed road and the Sturt Highway (grid reference 230035, Karadoc), then in a south easterly direction along the Sturt Highway to the intersection with an unnamed road (grid reference 537763, Robinvale), then in a northerly direction along the unnamed road to the intersection with an unnamed road (grid reference 547778, Robinvale), then in a generally easterly direction along the unnamed road to the intersection with Leslie Drive (grid reference 604767, Robinvale), then in an easterly direction along Leslie Drive to an intersection with an unnamed road (grid reference 620766, Robinvale), then along the unnamed road to an intersection with an unnamed road (grid reference 627765, Robinvale), then in a south easterly direction along the unnamed road to the intersection with the Sturt Highway (grid reference 631760, Robinvale), then in a generally easterly direction along the Sturt Highway to an intersection with an unnamed road (grid reference 988714, Waldaira Lake), then in a southerly direction along the unnamed road to the intersection with an unnamed road (grid reference 983675, Waldaira Lake), then in a generally south easterly direction along the unnamed road to the intersection with an unnamed road (grid reference 040600, Waldaira Lake), then in a straight line in a south easterly direction to the intersection of Weimby - Benongal Road and Weimby Road (grid reference 084536, Waldaira Lake), then in a south easterly direction along Weimby Road, which becomes Weimby - Kyalite Road, to the intersection of Weimby - Kyalite Road and an unnamed road (grid reference 256383, Windomal), then in a straight line in a southerly direction to Wakool River (grid reference 256348, Windomal), then in a south easterly direction along Wakool River to the intersection of Wakool River and Moulamein Road, then in a generally easterly direction along Moulamein Road, to the intersection with the Moulamein Barham Road, then in a generally south westerly direction along the Moulamein Barham Road to its intersection with the northern boundary of the Parish of Barham, County of Wakool, then in a generally south easterly direction along the eastern boundary of the Parish of Barham to its intersection with the Murray River, then in a generally north westerly direction along the Murray River to the point of commencement.

'Cuthero' 1:100,000 Topographic Map 7331	'Pooncarie' 1:100,000 Topographic Map 7431
'Karadoc' 1:50,000 Topographic Map 7329-S	'Robinvale' 1:50,000 Topographic Map 7428-N
'Mildura East' 1:50,000 Topographic Map 7329-N	'Waldaira Lake' 1:50,000 Topographic Map 7528-N
'Para' 1:100,000 Topographic Map 7330	'Windomal' 1:50,000 Topographic Map 7528-S



SCHEDULE 2 Outbreak Areas and Suspension Areas

<i>Column 1</i>	<i>Column 2</i>
<i>Outbreak Area</i>	<i>Suspension Area</i>
Gol Gol February 2011 NSW	
The area within a 1.5 km radius of the coordinates decimal degrees -34.18113 South and 142.20536 East (“the Gol Gol February 2011 Outbreak Area”).	The area within a 15 km radius of coordinates decimal degrees -34.18113 South and 142.20536 East, excluding the Gol Gol February 2011 Outbreak Area.
Koondrook March 2011 NSW	
The area within a 1.5 km radius of the coordinates decimal degrees -35.637301 South and 144.123469 East (“the Koondrook March 2011 Outbreak Area”).	The area within a 15 km radius of coordinates decimal degrees -35.637301 South and 144.123469 East, excluding the Koondrook March 2011 Outbreak Area.
Barham North East May 2011 NSW	
The area within a 1.5 km radius of the coordinates decimal degrees -35.61861 South and 144.14619 East (“the Barham North East May 2011 Outbreak Area”).	The area within a 15 km radius of coordinates decimal degrees -35.61861 South and 144.14619 East, excluding the Barham North East May 2011 Outbreak Area.
Barham May 2011 NSW	
The area within a 1.5 km radius of the coordinates decimal degrees -35.63273 South and 144.13378 East (“the Barham May 2011 Outbreak Area”).	The area within a 15 km radius of coordinates decimal degrees -35.63273 South and 144.13378 East, excluding the Barham May 2011 Outbreak Area.
Buronga December 2011 NSW	
The area within a 1.5 km radius of the coordinates decimal degrees -34.16898 South and 142.18479 East (“the Buronga December 2011 Outbreak Area”).	The area within a 15 km radius of coordinates decimal degrees -34.16898 South and 142.18479 East, excluding the Buronga December 2011 Outbreak Area.
Barham East December 2011 NSW	
The area within a 1.5 km radius of the coordinates decimal degrees -35.643103 South and 144.167898 East (“the Barham East December 2011 Outbreak Area”).	The area within a 15 km radius of coordinates decimal degrees -35.643103 South and 144.167898 East, excluding the Barham East December 2011 Outbreak Area.

<i>Column 1</i>	<i>Column 2</i>
<i>Outbreak Area</i>	<i>Suspension Area</i>
Swan Hill February 2012 Vic	
The area within a 1.5 km radius of the coordinates decimal degrees -35.349197 South and 143.56171 East (“the Swan Hill February 2012 Outbreak Area”).	The area within a 15 km radius of coordinates decimal degrees -35.349197 South and 143.56171 East, excluding the Swan Hill February 2012 Outbreak Area.
Murrabit February 2012 Vic	
The area within a 1.5 km radius of the coordinates decimal degrees -35.504460 South and 143.961320 East (“the Murrabit February 2012 Outbreak Area”).	The area within a 15 km radius of coordinates decimal degrees -35.504460 South and 143.961320 East, excluding the Murrabit February 2012 Outbreak Area.
Tooleybuc Town April 2012 NSW	
The area within a 1.5 km radius of the coordinates decimal degrees -35.0293923 South and 143.3375838 East (“the Tooleybuc Town April 2012 Outbreak Area”).	The area within a 15 km radius of coordinates decimal degrees -35.0293923 South and 143.3375838 East, excluding the Tooleybuc Town April 2012 Outbreak Area.
Buronga West December 2013 NSW	
The area within a 1.5 km radius of the coordinates decimal degrees -34.17459 South and 142.16891 East (“the Buronga West December 2013 Outbreak Area”).	The area within a 15 km radius of coordinates decimal degrees -34.17459 South and 142.16891 East, excluding the Buronga West December 2013 Outbreak Area.
Narrung December 2013 Vic	
The area within a 1.5 km radius of the coordinates decimal degrees -34.78011 South and 143.24878 East (“the Narrung December 2013 Outbreak Area”).	The area within a 15 km radius of coordinates decimal degrees -34.78011 South and 143.24878 East, excluding the Narrung December 2013 Outbreak Area.
Wood Wood December 2013 Vic	
The area within a 1.5 km radius of the coordinates decimal degrees -35.10618 South and 143.3464 East (“the Wood Wood December 2013 Outbreak Area”).	The area within a 15 km radius of coordinates decimal degrees -35.10618 South and 143.3464 East, excluding the Wood Wood December 2013 Outbreak Area.

<i>Column 1</i>	<i>Column 2</i>
<i>Outbreak Area</i>	<i>Suspension Area</i>
Murrabit East December 2013 Vic	
The area within a 1.5 km radius of the coordinates decimal degrees -35.54253 South and 143.98056 East (“the Murrabit East December 2013 Outbreak Area”).	The area within a 15 km radius of coordinates decimal degrees -35.54253 South and 143.98056 East, excluding the Murrabit East December 2013 Outbreak Area.
Swan Hill North January 2014 Vic	
The area within a 1.5 km radius of the coordinates decimal degrees -35.33448 South and 143.54963 East (“the Swan Hill North January 2014 Outbreak Area”).	The area within a 15 km radius of coordinates decimal degrees -35.33448 South and 143.54963 East, excluding the Swan Hill North January 2014 Outbreak Area.
Lake Boga West January 2014 Vic	
The area within a 1.5 km radius of the coordinates decimal degrees -35.4671 South and 143.59681 East (“the Lake Boga West January 2014 Outbreak Area”).	The area within a 15 km radius of coordinates decimal degrees -35.4671 South and 143.59681 East, excluding the Lake Boga West January 2014 Outbreak Area.
Mildura North February 2014 Vic	
The area within a 1.5 km radius of the coordinates decimal degrees -34.16632 South and 142.15543 East (“the Mildura North February 2014 Outbreak Area”).	The area within a 15 km radius of coordinates decimal degrees -34.16632 South and 142.15543 East, excluding the Mildura North February 2014 Outbreak Area.
Kerang January 2013 Vic	
The area within a 1.5 km radius of the coordinates decimal degrees -35.72551 South and 143.91942 East (“the Kerang January 2013 Outbreak Area”).	The area within a 15 km radius of coordinates decimal degrees -35.72551 South and 143.91942 East, excluding the Kerang January 2013 Outbreak Area.
Kerang South April 2013 Vic	
The area within a 1.5 km radius of the coordinates decimal degrees -35.739896 South and 143.924066 East (“the Kerang South April 2013 Outbreak Area”).	The area within a 15 km radius of coordinates decimal degrees -35.739896 South and 143.924066 East, excluding the Kerang South April 2013 Outbreak Area.

<i>Column 1</i>	<i>Column 2</i>
<i>Outbreak Area</i>	<i>Suspension Area</i>
Mildura South January 2014 Vic	
The area within a 1.5 km radius of the coordinates decimal degrees -34.21388 South and 142.14209 East (“the Mildura South January 2014 Outbreak Area”).	The area within a 15 km radius of coordinates decimal degrees -34.21388 South and 142.14209 East, excluding the Mildura South January 2014 Outbreak Area.
Murrawee March 2014 Vic	
The area within a 1.5 km radius of the coordinates decimal degrees -35.29251 South and 143.53023 East (“the Murrawee March 2014 Outbreak Area”).	The area within a 15 km radius of coordinates decimal degrees -35.29251 South and 143.53023 East, excluding the Murrawee March 2014 Outbreak Area.
Goodnight North March 2014 NSW	
The area within a 1.5 km radius of the coordinates decimal degrees -34.90771 South and 143.33809 East (“the Goodnight North March 2014 Outbreak Area”).	The area within a 15 km radius of coordinates decimal degrees -34.90771 South and 143.33809 East, excluding the Goodnight North March 2014 Outbreak Area.
Gol Gol North April 2014 NSW	
The area within a 1.5 km radius of the coordinates decimal degrees -34.16792 South and 142.2184 East (“the Gol Gol North April 2014 Outbreak Area”).	The area within a 15 km radius of coordinates decimal degrees -34.16792 South and 142.2184 East, excluding the Gol Gol North April 2014 Outbreak Area.
Mildura Airport April 2014 Vic	
The area within a 1.5 km radius of the coordinates decimal degrees -34.202534 South and 142.122241 East (“the Mildura Airport April 2014 Outbreak Area”).	The area within a 15 km radius of coordinates decimal degrees -34.202534 South and 142.122241 East, excluding the Mildura Airport April 2014 Outbreak Area.
Mourquong (Arumpo) April 2014 NSW	
The area within a 1.5 km radius of the coordinates decimal degrees -34.13565 South and 142.18804 East (“the Mourquong (Arumpo) April 2014 Outbreak Area”).	The area within a 15 km radius of coordinates decimal degrees -34.13565 South and 142.18804 East, excluding the Mourquong (Arumpo) April 2014 Outbreak Area.

<i>Column 1</i>	<i>Column 2</i>
<i>Outbreak Area</i>	<i>Suspension Area</i>
Kenley April 2014 Vic	
The area within a 1.5 km radius of the coordinates decimal degrees -34.84716539 South and 143.3388704 East (“the Kenley April 2014 Outbreak Area”).	The area within a 15 km radius of coordinates decimal degrees -34.84716539 South and 143.3388704 East, excluding the Kenley April 2014 Outbreak Area.
Speewa May 2014 NSW	
The area within a 1.5 km radius of the coordinates decimal degrees -35.21423 South and 143.58526 East (“Speewa May 2014 Outbreak Area”).	The area within a 15 km radius of coordinates decimal degrees -35.21423 South and 143.58526 East, excluding the Speewa May 2014 Outbreak Area.
Mildura Central May 2014 Vic	
The area within a 1.5 km radius of the coordinates decimal degrees -34.18226 South and 142.15495 East (“the Mildura Central May 2014 Outbreak Area”).	The area within a 15 km radius of coordinates decimal degrees -34.18226 South and 142.15495 East, excluding the Mildura Central May 2014 Outbreak Area.
Robinvale South May 2014 Vic	
The area within a 1.5 km radius of the coordinates decimal degrees -34.61471 South and 142.75298 East (“the Robinvale South May 2014 Outbreak Area”).	The area within a 15 km radius of coordinates decimal degrees -34.61471 South and 142.75298 East, excluding the Robinvale South May 2014 Outbreak Area.
Mourquong (Link) May 2014 NSW	
The area within a 1.5 km radius of the coordinates decimal degrees -34.13672 South and 142.1562 East (“the Mourquong (Link) May 2014 Outbreak Area”).	The area within a 15 km radius of coordinates decimal degrees -34.13672 South and 142.1562 East, excluding the Mourquong (Link) May 2014 Outbreak Area.
Lake Boga Town May 2014 Vic	
The area within a 1.5 km radius of the coordinates decimal degrees -35.462369 South and 143.628598 East (“the Lake Boga Town May 2014 Outbreak Area”).	The area within a 15 km radius of coordinates decimal degrees -35.462369 South and 143.628598 East, excluding the Lake Boga Town May 2014 Outbreak Area.
Nichols Point June 2014 Vic	
The area within a 1.5 km radius of the coordinates decimal degrees -34.19399 South and 142.18494 East (“the Nichols Point June 2014 Outbreak Area”).	The area within a 15 km radius of coordinates decimal degrees -34.19399 South and 142.18494 East, excluding the Nichols Point June 2014 Outbreak Area.

<i>Column 1</i>	<i>Column 2</i>
<i>Outbreak Area</i>	<i>Suspension Area</i>
Swan Hill South West September 2014 Vic	
The area within a 1.5 km radius of the coordinates decimal degrees -35.359101 South and 143.539998 East (“the Swan Hill South West September 2014 Outbreak Area”).	The area within a 15 km radius of coordinates decimal degrees -35.359101 South and 143.539998 East, excluding the Swan Hill South West September 2014 Outbreak Area.
Mildura Town September 2014 Vic	
The area within a 1.5 km radius of the coordinates decimal degrees -34.20318 South and 142.15662 East (“the Mildura Town September 2014 Outbreak Area”).	The area within a 15 km radius of coordinates decimal degrees -34.20318 South and 142.15662 East, excluding the Mildura Town September 2014 Outbreak Area.
Irymple December 2014 Vic	
The area within a 1.5 km radius of the coordinates decimal degrees -34.2297 South and 142.17825 East (“the Irymple December 2014 Outbreak Area”).	The area within a 15 km radius of coordinates decimal degrees -34.2297 South and 142.17825 East, excluding the Irymple December 2014 Outbreak Area.
Mildura (Flora) January 2015 Vic	
The area within a 1.5 km radius of the coordinates decimal degrees -34.16799 South and 142.13379 East (“the Mildura (Flora) January 2015 Outbreak Area”).	The area within a 15 km radius of coordinates decimal degrees -34.16799 South and 142.13379 East, excluding the Mildura (Flora) January 2015 Outbreak Area.
Mildura (Fourteenth) December 2014 Vic	
The area within a 1.5 km radius of the coordinates decimal degrees -34.1938 South and 142.1404 East (“the Mildura (Fourteenth) December 2014 Outbreak Area”).	The area within a 15 km radius of coordinates decimal degrees -34.1938 South and 142.1404 East, excluding the Mildura (Fourteenth) December 2014 Outbreak Area.
Monak December 2014 NSW	
The area within a 1.5 km radius of the coordinates decimal degrees -34.28492 South and 142.2767 East (“the Monak December 2014 Outbreak Area”).	The area within a 15 km radius of coordinates decimal degrees -34.28492 South and 142.2767 East (“the Monak December 2014 Outbreak Area”).

<i>Column 1</i>	<i>Column 2</i>
<i>Outbreak Area</i>	<i>Suspension Area</i>
Robinvale Town December 2014 Vic	
The area within a 1.5 km radius of the coordinates decimal degrees -34.59036 South and 142.78173 East (“the Robinvale Town December 2014 Outbreak Area”).	The area within a 15 km radius of coordinates decimal degrees -34.59036 South and 142.78173 East, excluding the Robinvale Town December 2014 Outbreak Area.
Swan Hill South January 2015 Vic	
The area within a 1.5 km radius of the coordinates decimal degrees -35.36518 South and 143.5616 East (“the Swan Hill South January 2015 Outbreak Area”).	The area within a 15 km radius of coordinates decimal degrees -35.36518 South and 143.5616 East, excluding the Swan Hill South January 2015 Outbreak Area.
Tresco North January 2015 Vic	
The area within a 1.5 km radius of the coordinates decimal degrees -35.47828 South and 143.6645 East (“the Tresco North January 2015 Outbreak Area”).	The area within a 15 km radius of coordinates decimal degrees -35.47828 South and 143.6645 East, excluding the Tresco North January 2015 Outbreak Area.
Tresco West (Wilson) January 2015 Vic	
The area within a 1.5 km radius of the coordinates decimal degrees -35.4923 South and 143.621 East (“the Tresco West (Wilson) January 2015 Outbreak Area”).	The area within a 15 km radius of coordinates decimal degrees -35.4923 South and 143.621 East, excluding the Tresco West (Wilson) January 2015 Outbreak Area.
Uhavta February 2015 Vic	
The area within a 1.5 km radius of the coordinates decimal degrees -35.39146 South and 143.5598 East (“the Uhavta February 2015 Outbreak Area”).	The area within a 15 km radius of coordinates decimal degrees -35.39146 South and 143.5598 East, excluding the Uhavta February 2015 Outbreak Area.
Euston North East February 2015 NSW	
The area within a 1.5 km radius of the coordinates decimal degrees -34.51702 South and 142.83353 East (“the Euston North East February 2015 Outbreak Area”).	The area within a 15 km radius of coordinates decimal degrees -34.51702 South and 142.83353 East, excluding the Euston North East February 2015 Outbreak Area.

<i>Column 1</i>	<i>Column 2</i>
<i>Outbreak Area</i>	<i>Suspension Area</i>
Beverford West February 2015 Vic	
The area within a 1.5 km radius of the coordinates decimal degrees -35.23536 South and 143.4644 East (“the Beverford West February 2015 Outbreak Area”).	The area within a 15 km radius of coordinates decimal degrees -35.23536 South and 143.4644 East, excluding the Beverford West February 2015 Outbreak Area.
Bruces Bend February 2015 Vic	
The area within a 1.5 km radius of the coordinates decimal degrees -34.19545 South and 142.2196 East (“the Bruces Bend February 2015 Outbreak Area”).	The area within a 15 km radius of coordinates decimal degrees -34.19545 South and 142.2196 East, excluding the Bruces Bend February 2015 Outbreak Area.
Ellerslie North February 2015 NSW	
The area within a 1.5 km radius of the coordinates decimal degrees -33.79768 South and 142.0352 East (“the Ellerslie North February 2015 Outbreak Area”).	The area within a 15 km radius of coordinates decimal degrees -33.79768 South and 142.0352 East, excluding the Ellerslie North February 2015 Outbreak Area.
Ellerslie South February 2015 NSW	
The area within a 1.5 km radius of the coordinates decimal degrees -33.82946 South and 142.0131 East (“the Ellerslie South February 2015 Outbreak Area”).	The area within a 15 km radius of coordinates decimal degrees -33.82946 South and 142.0131 East, excluding the Ellerslie South February 2015 Outbreak Area.
Gol Gol East February 2015 NSW	
The area within a 1.5 km radius of the coordinates decimal degrees -34.17967 South and 142.2348 East (“the Gol Gol East February 2015 Outbreak Area”).	The area within a 15 km radius of coordinates decimal degrees -34.17967 South and 142.2348 East, excluding the Gol Gol East February 2015 Outbreak Area.
Gol Gol (Kingfisher) February 2015 NSW	
The area within a 1.5 km radius of the coordinates decimal degrees -34.17572 South and 142.2345 East (“the Gol Gol (Kingfisher) February 2015 Outbreak Area”).	The area within a 15 km radius of coordinates decimal degrees -34.17572 South and 142.2345 East, excluding the Gol Gol (Kingfisher) February 2015 Outbreak Area.

<i>Column 1</i>	<i>Column 2</i>
<i>Outbreak Area</i>	<i>Suspension Area</i>
Goodnight February 2015 NSW	
The area within a 1.5 km radius of the coordinates decimal degrees -34.96048 South and 143.3367 East (“the Goodnight February 2015 Outbreak Area”).	The area within a 15 km radius of coordinates decimal degrees -34.96048 South and 143.3367 East, excluding the Goodnight February 2015 Outbreak Area.
Irymple North West February 2015 Vic	
The area within a 1.5 km radius of the coordinates decimal degrees -34.21075 South and 142.1714 East (“the Irymple North West February 2015 Outbreak Area”).	The area within a 15 km radius of coordinates decimal degrees -34.21075 South and 142.1714 East, excluding the Irymple North West February 2015 Outbreak Area.
Irymple South February 2015 Vic	
The area within a 1.5 km radius of the coordinates decimal degrees -34.25365 South and 142.1715 East (“the Irymple South February 2015 Outbreak Area”).	The area within a 15 km radius of coordinates decimal degrees -34.25365 South and 142.1715 East, excluding the Irymple South February 2015 Outbreak Area.
Irymple South East February 2015 Vic	
The area within a 1.5 km radius of the coordinates decimal degrees -34.23792 South and 142.19435 East (“the Irymple South East February 2015 Outbreak Area”).	The area within a 15 km radius of coordinates decimal degrees -34.23792 South and 142.19435 East, excluding the Irymple South East February 2015 Outbreak Area.
Lake Boga North February 2015 Vic	
The area within a 1.5 km radius of the coordinates decimal degrees -35.41183 South and 143.6123 East (“the Lake Boga North February 2015 Outbreak Area”).	The area within a 15 km radius of coordinates decimal degrees -35.41183 South and 143.6123 East, excluding the Lake Boga North February 2015 Outbreak Area.
Lake Boga February 2015 Vic	
The area within a 1.5 km radius of the coordinates decimal degrees -35.44595 South and 143.6633 East (“the Lake Boga February 2015 Outbreak Area”).	The area within a 15 km radius of coordinates decimal degrees -35.44595 South and 143.6633 East, excluding the Lake Boga February 2015 Outbreak Area.

<i>Column 1</i>	<i>Column 2</i>
<i>Outbreak Area</i>	<i>Suspension Area</i>
Lake Charm February 2015 Vic	
The area within a 1.5 km radius of the coordinates decimal degrees -35.56776 South and 143.7623 East (“the Lake Charm February 2015 Outbreak Area”).	The area within a 15 km radius of coordinates decimal degrees -35.56776 South and 143.7623 East, excluding the Lake Charm February 2015 Outbreak Area.
Mourquong South East February 2015 NSW	
The area within a 1.5 km radius of the coordinates decimal degrees -34.14934 South and 142.18014 East (“the Mourquong South East February 2015 Outbreak Area”).	The area within a 15 km radius of coordinates decimal degrees -34.14934 South and 142.18014 East, excluding the Mourquong South East February 2015 Outbreak Area.
Nichols Point East February 2015 Vic	
The area within a 1.5 km radius of the coordinates decimal degrees -34.21148 South and 142.20439 East (“the Nichols Point East February 2015 Outbreak Area”).	The area within a 15 km radius of coordinates decimal degrees -34.21148 South and 142.20439 East, excluding the Nichols Point East February 2015 Outbreak Area.
Trentham Cliffs February 2015 NSW	
The area within a 1.5 km radius of the coordinates decimal degrees -34.21872 South and 142.2584 East (“the Trentham Cliffs February 2015 Outbreak Area”).	The area within a 15 km radius of coordinates decimal degrees -34.21872 South and 142.2584 East, excluding the Trentham Cliffs February 2015 Outbreak Area.
Tresco West February 2015 Vic	
The area within a 1.5 km radius of the coordinates decimal degrees -35.50173 South and 143.6302 East (“the Tresco West February 2015 Outbreak Area”).	The area within a 15 km radius of coordinates decimal degrees -35.50173 South and 143.6302 East, excluding the Tresco West February 2015 Outbreak Area.
Tyntynder February 2015 Vic	
The area within a 1.5 km radius of the coordinates decimal degrees -35.2738 South and 143.5244 East (“the Tyntynder February 2015 Outbreak Area”).	The area within a 15 km radius of coordinates decimal degrees -35.2738 South and 143.5244 East, excluding the Tyntynder February 2015 Outbreak Area.

<i>Column 1</i>	<i>Column 2</i>
<i>Outbreak Area</i>	<i>Suspension Area</i>
Woorinen February 2015 Vic	
The area within a 1.5 km radius of the coordinates decimal degrees -35.28136 South and 143.4386 East (“the Woorinen February 2015 Outbreak Area”).	The area within a 15 km radius of coordinates decimal degrees -35.28136 South and 143.4386 East, excluding the Woorinen February 2015 Outbreak Area.
Woorinen North February 2015 Vic	
The area within a 1.5 km radius of the coordinates decimal degrees -35.24151 South and 143.4239 East (“the Woorinen North February 2015 Outbreak Area”).	The area within a 15 km radius of coordinates decimal degrees -35.24151 South and 143.4239 East, excluding the Woorinen North February 2015 Outbreak Area.
Boundary Bend March 2015 Vic	
The area within a 1.5 km radius of the coordinates decimal degrees -34.71545 South and 143.14856 East (“the Boundary Bend March 2015 Outbreak Area”).	The area within a 15 km radius of coordinates decimal degrees -34.71545 South and 143.14856 East, excluding the Boundary Bend March 2015 Outbreak Area.
Mildura West March 2015 Vic	
The area within a 1.5 km radius of the coordinates decimal degrees -34.17753 South and 142.11241 East (“the Mildura West March 2015 Outbreak Area”).	The area within a 15 km radius of coordinates decimal degrees -34.17753 South and 142.11241 East, excluding the Mildura West March 2015 Outbreak Area.
Beverford South March 2015 Vic	
The area within a 1.5 km radius of the coordinates decimal degrees -35.25271 South and 143.488 East (“the Beverford South March 2015 Outbreak Area”).	The area within a 15 km radius of coordinates decimal degrees -35.25271 South and 143.488 East, excluding the Beverford South March 2015 Outbreak Area.
Wood Wood South February 2015 Vic	
The area within a 1.5 km radius of the coordinates decimal degrees -35.11685 South and 143.3522 East (“the Wood Wood South February 2015 Outbreak Area”).	The area within a 15 km radius of coordinates decimal degrees -35.11685 South and 143.3522 East, excluding the Wood Wood South February 2015 Outbreak Area.

<i>Column 1</i>	<i>Column 2</i>
<i>Outbreak Area</i>	<i>Suspension Area</i>
Mildura South (San Mateo) March 2015 Vic	
The area within a 1.5 km radius of the coordinates decimal degrees -34.23101 South and 142.1172 East (“the Mildura South (San Mateo) March 2015 Outbreak Area”).	The area within a 15 km radius of coordinates decimal degrees -34.23101 South and 142.1172 East, excluding the Mildura South (San Mateo) March 2015 Outbreak Area.
Woorinen (Church) March 2015 Vic	
The area within a 1.5 km radius of the coordinates decimal degrees -35.26793 South and 143.4661 East (“the Woorinen (Church) March 2015 Outbreak Area”).	The area within a 15 km radius of coordinates decimal degrees -35.26793 South and 143.4661 East, excluding the Woorinen (Church) March 2015 Outbreak Area.
Murrawee South West March 2015 Vic	
The area within a 1.5 km radius of the coordinates decimal degrees -35.30558 South and 143.4991 East (“the Murrawee South West March 2015 Outbreak Area”).	The area within a 15 km radius of coordinates decimal degrees -35.30558 South and 143.4991 East, excluding the Murrawee South West March 2015 Outbreak Area.
Woorinen South March 2015 Vic	
The area within a 1.5 km radius of the coordinates decimal degrees -35.29096 South and 143.4541 East (“the Woorinen South March 2015 Outbreak Area”).	The area within a 15 km radius of coordinates decimal degrees -35.29096 South and 143.4541 East, excluding the Woorinen South March 2015 Outbreak Area.
Vinifera March 2015 Vic	
The area within a 1.5 km radius of the coordinates decimal degrees -35.21281 South and 143.4042 East (“the Vinifera March 2015 Outbreak Area”).	The area within a 15 km radius of coordinates decimal degrees -35.21281 South and 143.4042 East, excluding the Vinifera March 2015 Outbreak Area.
Nyah West March 2015 Vic	
The area within a 1.5 km radius of the coordinates decimal degrees -35.18600 South and 143.3586 East (“the Nyah West March 2015 Outbreak Area”).	The area within a 15 km radius of coordinates decimal degrees -35.18600 South and 143.3586 East, excluding the Nyah West March 2015 Outbreak Area.

<i>Column 1</i>	<i>Column 2</i>
<i>Outbreak Area</i>	<i>Suspension Area</i>
Dareton March 2015 NSW	
The area within a 1.5 km radius of the coordinates decimal degrees -34.09153 South and 142.04532 East (“the Dareton March 2015 Outbreak Area”).	The area within a 15 km radius of coordinates decimal degrees -34.09153 South and 142.04532 East, excluding the Dareton March 2015 Outbreak Area.
Murrabit Town March 2015 Vic	
The area within a 1.5 km radius of the coordinates decimal degrees -35.53015 South and 143.9552 East (“the Murrabit Town March 2015 Outbreak Area”).	The area within a 15 km radius of coordinates decimal degrees -35.53015 South and 143.9552 East, excluding the Murrabit Town March 2015 Outbreak Area.
Swan Hill West March 2015 Vic	
The area within a 1.5 km radius of the coordinates decimal degrees -35.34611 South and 143.5343 East (“the Swan Hill West March 2015 Outbreak Area”).	The area within a 15 km radius of coordinates decimal degrees -35.34611 South and 143.5343 East, excluding the Swan Hill West March 2015 Outbreak Area.
Swan Hill North West March 2015 Vic	
The area within a 1.5 km radius of the coordinates decimal degrees -35.33398 South and 143.5319 East (“the Swan Hill North West March 2015 Outbreak Area”).	The area within a 15 km radius of coordinates decimal degrees -35.33398 South and 143.5319 East, excluding the Swan Hill North West March 2015 Outbreak Area.
Barham North West March 2015 NSW	
The area within a 1.5 km radius of the coordinates decimal degrees -35.5577 South and 144.1291 East (“the Barham North West March 2015 Outbreak Area”).	The area within a 15 km radius of coordinates decimal degrees -35.5577 South and 144.1291 East, excluding the Barham North West March 2015 Outbreak Area.

<i>Column 1</i>	<i>Column 2</i>
<i>Outbreak Area</i>	<i>Suspension Area</i>
Mildura South West March 2015 Vic	
The area within a 1.5 km radius of the coordinates decimal degrees -34.21565 South and 142.105 East (“the Mildura South West March 2015 Outbreak Area”).	The area within a 15 km radius of coordinates decimal degrees -34.21565 South and 142.105 East, excluding the Mildura South West March 2015 Outbreak Area.
Merbein West March 2015 Vic	
The area within a 1.5 km radius of the coordinates decimal degrees -34.16262 South and 142.0377 East (“the Merbein West March 2015 Outbreak Area”).	The area within a 15 km radius of coordinates decimal degrees -34.16262 South and 142.0377 East, excluding the Merbein West March 2015 Outbreak Area.
Red Cliffs March 2015 Vic	
The area within a 1.5 km radius of the coordinates decimal degrees -34.30458 South and 142.1922 East (“the Red Cliffs March 2015 Outbreak Area”).	The area within a 15 km radius of coordinates decimal degrees -34.30458 South and 142.1922 East, excluding the Red Cliffs March 2015 Outbreak Area.
Irymple North West (Cowra) March 2015 Vic	
The area within a 1.5 km radius of the coordinates decimal degrees -34.22063 South and 142.159512 East (“the Irymple North West (Cowra) March 2015 Outbreak Area”).	The area within a 15 km radius of coordinates decimal degrees -34.22063 South and 142.159512 East, excluding the Irymple North West (Cowra) March 2015 Outbreak Area.
Irymple South East (Fourteenth) March 2015 Vic	
The area within a 1.5 km radius of the coordinates decimal degrees -34.2538 South and 142.21395 East (“the Irymple South East (Fourteenth) March 2015 Outbreak Area”).	The area within a 15 km radius of coordinates decimal degrees -34.2538 South and 142.21395 East, excluding the Irymple South East (Fourteenth) March 2015 Outbreak Area.
Lake Boga (Long Lake) April 2015 Vic	
The area within a 1.5 km radius of the coordinates decimal degrees -35.45243 South and 143.6061 East (“the Lake Boga (Long Lake) April 2015 Outbreak Area”).	The area within a 15 km radius of coordinates decimal degrees -35.45243 South and 143.6061 East, excluding the Lake Boga (Long Lake) April 2015 Outbreak Area.

<i>Column 1</i>	<i>Column 2</i>
<i>Outbreak Area</i>	<i>Suspension Area</i>
Tresco South April 2015 Vic	
The area within a 1.5 km radius of the coordinates decimal degrees -35.51025 South and 143.6767 East (“the Tresco South April 2015 Outbreak Area”).	The area within a 15 km radius of coordinates decimal degrees -35.51025 South and 143.6767 East, excluding the Tresco South April 2015 Outbreak Area.
Kangaroo Lake West April 2015 Vic	
The area within a 1.5 km radius of the coordinates decimal degrees -35.58096 South and 143.7544 East (“the Kangaroo Lake West April 2015 Outbreak Area”).	The area within a 15 km radius of coordinates decimal degrees -35.58096 South and 143.7544 East, excluding the Kangaroo Lake West April 2015 Outbreak Area.
Tresco North East April 2015 Vic	
The area within a 1.5 km radius of the coordinates decimal degrees -35.4926 South and 143.6802 East (“the Tresco North East April 2015 Outbreak Area”).	The area within a 15 km radius of coordinates decimal degrees -35.4926 South and 143.6802 East, excluding the Tresco North East April 2015 Outbreak Area.
Nyah North April 2015 Vic	
The area within a 1.5 km radius of the coordinates decimal degrees -35.14723 South and 143.367 East (“the Nyah North April 2015 Outbreak Area”).	The area within a 15 km radius of coordinates decimal degrees -35.14723 South and 143.367 East, excluding the Nyah North April 2015 Outbreak Area.
Kenley South April 2015 NSW	
The area within a 1.5 km radius of the coordinates decimal degrees -35.340689 South and 143.8626629 East (“the Kenley South April 2015 Outbreak Area”).	The area within a 15 km radius of coordinates decimal degrees -35.340689 South and 143.8626629 East, excluding the Kenley South April 2015 Outbreak Area.
Piangil April 2015 Vic	
The area within a 1.5 km radius of the coordinates decimal degrees -35.05508 South and 143.33 East (“the Piangil April 2015 Outbreak Area”).	The area within a 15 km radius of coordinates decimal degrees -35.05508 South and 143.33 East, excluding the Piangil April 2015 Outbreak Area.

<i>Column 1</i>	<i>Column 2</i>
<i>Outbreak Area</i>	<i>Suspension Area</i>
Woorinen (Monash) April 2015 Vic	
The area within a 1.5 km radius of the coordinates decimal degrees -35.24638 South and 143.4408 East (“the Woorinen (Monash) April 2015 Outbreak Area”).	The area within a 15 km radius of coordinates decimal degrees -35.24638 South and 143.4408 East, excluding the Woorinen (Monash) April 2015 Outbreak Area.
Koraleigh April 2015 NSW	
The area within a 1.5 km radius of the coordinates decimal degrees -35.15665 South and 143.4187 East (“the Koraleigh April 2015 Outbreak Area”).	The area within a 15 km radius of coordinates decimal degrees -35.15665 South and 143.4187 East, excluding the Koraleigh April 2015 Outbreak Area.
Lake Boga East April 2015 Vic	
The area within a 1.5 km radius of the coordinates decimal degrees -35.46581 South and 143.6526 East (“the Lake Boga East April 2015 Outbreak Area”).	The area within a 15 km radius of coordinates decimal degrees -35.46581 South and 143.6526 East, excluding the Lake Boga East April 2015 Outbreak Area.
Tresco April 2015 Vic	
The area within a 1.5 km radius of the coordinates decimal degrees -35.4955 South and 143.6496 East (“the Tresco April 2015 Outbreak Area”).	The area within a 15 km radius of coordinates decimal degrees -35.4955 South and 143.6496 East, excluding the Tresco April 2015 Outbreak Area.
Murrabit West April 2015 Vic	
The area within a 1.5 km radius of the coordinates decimal degrees -35.50066 South and 143.9173 East (“the Murrabit West April 2015 Outbreak Area”).	The area within a 15 km radius of coordinates decimal degrees -35.50066 South and 143.9173 East, excluding the Murrabit West April 2015 Outbreak Area.
Myall April 2015 Vic	
The area within a 1.5 km radius of the coordinates decimal degrees -35.58403 South and 144.0089 East (“the Myall April 2015 Outbreak Area”).	The area within a 15 km radius of coordinates decimal degrees -35.58403 South and 144.0089 East, excluding the Myall April 2015 Outbreak Area.
Koondrook West April 2015 Vic	
The area within a 1.5 km radius of the coordinates decimal degrees -35.62335 South and 144.1056 East (“the Koondrook West April 2015 Outbreak Area”).	The area within a 15 km radius of coordinates decimal degrees -35.62335 South and 144.1056 East, excluding the Koondrook West April 2015 Outbreak Area.

<i>Column 1</i>	<i>Column 2</i>
<i>Outbreak Area</i>	<i>Suspension Area</i>
Boundary Bend (Murray) April 2015 Vic	
The area within a 1.5 km radius of the coordinates decimal degrees -34.71982 South and 143.1676 East (“the Boundary Bend (Murray) April 2015 Outbreak Area”).	The area within a 15 km radius of coordinates decimal degrees -34.71982 South and 143.1676 East, excluding the Boundary Bend (Murray) April 2015 Outbreak Area.
Irymple South West April 2015 Vic	
The area within a 1.5 km radius of the coordinates decimal degrees -34.23657 South and 142.1595 East (“the Irymple South West April 2015 Outbreak Area”).	The area within a 15 km radius of coordinates decimal degrees -34.23657 South and 142.1595 East, excluding the Irymple South West April 2015 Outbreak Area.
Mildura South (Benetook) April 2015 Vic	
The area within a 1.5 km radius of the coordinates decimal degrees -34.23207 South and 142.1359 East (“the Mildura South (Benetook) April 2015 Outbreak Area”).	The area within a 15 km radius of coordinates decimal degrees -34.23207 South and 142.1359 East, excluding the Mildura South (Benetook) April 2015 Outbreak Area.
Coomealla North East October 2015 Vic	
The area within a 1.5 km radius of the coordinates decimal degrees -34.06683 South and 142.12928 East (“the Coomealla North East October 2015 Outbreak Area”).	The area within a 15 km radius of coordinates decimal degrees -34.06683 South and 142.12928 East, excluding the Coomealla North East October 2015 Outbreak Area.
Irymple North East October 2015 Vic	
The area within a 1.5 km radius of the coordinates decimal degrees -34.2302 South and 142.21764 East (“the Irymple North East October 2015 Outbreak Area”).	The area within a 15 km radius of coordinates decimal degrees -34.2302 South and 142.21764 East, excluding the Irymple North East October 2015 Outbreak Area.
Boeil Creek October 2015 NSW	
The area within a 1.5 km radius of the coordinates decimal degrees -34.1415 South and 142.1218 East (“the Boeil Creek October 2015 Outbreak Area”).	The area within a 15 km radius of coordinates decimal degrees -34.1415 South and 142.1218 East, excluding the Boeil Creek October 2015 Outbreak Area.

<i>Column 1</i>	<i>Column 2</i>
<i>Outbreak Area</i>	<i>Suspension Area</i>
Trentham Cliffs South November 2015 NSW	
The area within a 1.5 km radius of the coordinates decimal degrees -34.24810 South and 142.24830 East (“the Trentham Cliffs South November 2015 Area”).	The area within a 15 km radius of coordinates decimal degrees -34.24810 South and 142.24830 East, excluding the Trentham Cliffs South November 2015 Outbreak Area.
Sunnycliffs East December 2015 Vic	
The area within a 1.5 km radius of the coordinates decimal degrees -34.27403 South and 142.20975 East (“the Sunnycliffs East December 2015 Area”).	The area within a 15 km radius of coordinates decimal degrees -34.27403 South and 142.20975 East, excluding the Sunnycliffs East December 2015 Outbreak Area.
Coomealla South (River) December 2015 NSW	
The area within a 1.5 km radius of the coordinates decimal degrees -34.11750 South and 142.06150 East (“the Coomealla South (River) December 2015 Area”).	The area within a 15 km radius of coordinates decimal degrees -34.11750 South and 142.06150 East, excluding the Coomealla South (River) December 2015 Outbreak Area.
Nangiloc December 2015 Vic	
The area within a 1.5 km radius of the coordinates decimal degrees -34.50019 South and 142.35942 East (“the Nangiloc December 2015 Area”).	The area within a 15 km radius of coordinates decimal degrees -34.50019 South and 142.35942 East, excluding the Nangiloc December 2015 Outbreak Area.
Red Cliffs East December 2015 Vic	
The area within a 1.5 km radius of the coordinates decimal degrees -34.31878 South and 142.23250 East (“the Red Cliffs East December 2015 Area”).	The area within a 15 km radius of coordinates decimal degrees -34.31878 South and 142.23250 East, excluding the Red Cliffs East December 2015 Outbreak Area.
Lake Boga (Lakeside) December 2015 Vic	
The area within a 1.5 km radius of the coordinates decimal degrees -35.43178 South and 143.64510 East (“the Lake Boga (Lakeside) December 2015 Area”).	The area within a 15 km radius of coordinates decimal degrees -35.43178 South and 143.64510 East, excluding the Lake Boga (Lakeside) December 2015 Outbreak Area.

<i>Column 1</i>	<i>Column 2</i>
<i>Outbreak Area</i>	<i>Suspension Area</i>
Merbein North West December 2015 Vic	
The area within a 1.5 km radius of the coordinates decimal degrees -34.14214 South and 142.03180 East (“the Merbein North Area”).	The area within a 15 km radius of coordinates decimal degrees -34.14214 South and 142.03180 East, excluding the Merbein North Outbreak Area.
Vinifera West January 2016 Vic	
The area within a 1.5 km radius of the coordinates decimal degrees -35.20168 South and 143.38020 East (“the Vinifera West December 2015 Area”).	The area within a 15 km radius of coordinates decimal degrees -35.20168 South and 143.38020 East, excluding the Vinifera West December 2015 Outbreak Area.
Sunnycliffs North West January 2016 Vic	
The area within a 1.5 km radius of the coordinates decimal degrees -34.27017 South and 142.16210 East (“the Sunnycliffs North West January 2016 Area”).	The area within a 15 km radius of coordinates decimal degrees -34.27017 South and 143.16210 East, excluding the Sunnycliffs North West January 2016 Outbreak Area.
Tooleybuc North East January 2016 NSW	
The area within a 1.5 km radius of the coordinates decimal degrees -35.01921 South and 143.35250 East (“the Tooleybuc North East January 2016 Area”).	The area within a 15 km radius of coordinates decimal degrees -35.01921 South and 143.35250 East, excluding the Tooleybuc North East January 2016 Outbreak Area.
Beverford January 2016 Vic	
The area within a 1.5 km radius of the coordinates decimal degrees -35.23386 South and 143.48343 East (“the Beverford January 2016 Area”).	The area within a 15 km radius of coordinates decimal degrees -35.23386 South and 143.48343 East, excluding the Beverford January 2016 Outbreak Area.
Red Cliffs North East December 2015 Vic	
The area within a 1.5 km radius of the coordinates decimal degrees -34.28972 South and 142.23430 East (“the Red Cliffs North East December 2015 Area”).	The area within a 15 km radius of coordinates decimal degrees -34.28972 South and 142.23430 East, excluding the Red Cliffs North East December 2015 Outbreak Area.
Irymple South West (Karadoc) January 2016 Vic	
The area within a 1.5 km radius of the coordinates decimal degrees -34.24746 South and 142.14650 East (“the Irymple South West (Karadoc) January 2016 Area”).	The area within a 15 km radius of coordinates decimal degrees -34.24746 South and 142.14650 East, excluding the Irymple

<i>Column 1</i>	<i>Column 2</i>
<i>Outbreak Area</i>	<i>Suspension Area</i>
	South West (Karadoc) January 2016 Outbreak Area.
Red Cliffs North West January 2016 Vic	
The area within a 1.5 km radius of the coordinates decimal degrees -34.28619 South and 142.15400 East (“the Red Cliffs North West January 2016 Area”).	The area within a 15 km radius of coordinates decimal degrees -34.28619 South and 142.15400 East, excluding the Red Cliffs North West January 2016 Outbreak Area.
Dareton North February 2016 NSW	
The area within a 1.5 km radius of the coordinates decimal degrees -34.06576 South and 142.03546 East (“the Dareton North February 2016 Area”).	The area within a 15 km radius of coordinates decimal degrees -34.06576 South and 142.03546 East, excluding the Dareton North February 2016 Outbreak Area.
Colignan February 2016 Vic	
The area within a 1.5 km radius of the coordinates decimal degrees -34.52750 South and 142.36470 East (“the Colignan February 2016 Area”).	The area within a 15 km radius of coordinates decimal degrees -34.52750 South and 142.36470 East, excluding the Colignan February 2016 Outbreak Area.
Mildura South (Murray Pines) February 2016 Vic	
The area within a 1.5 km radius of the coordinates decimal degrees -34.24212 South and 142.09380 East (“the Mildura South (Murray Pines) February 2016 Area”).	The area within a 15 km radius of coordinates decimal degrees -34.24212 South and 142.09380 East, excluding the Mildura South (Murray Pines) February 2016 Outbreak Area.
Nyah West Town February 2016 Vic	
The area within a 1.5 km radius of the coordinates decimal degrees -35.18556 South and 143.34130 East (“the Nyah West Town February 2016 Area”).	The area within a 15 km radius of coordinates decimal degrees -35.18556 South and 143.34130 East, excluding the Nyah West Town February 2016 Outbreak Area.
Birdwoodton South February 2016 Vic	
The area within a 1.5 km radius of the coordinates decimal degrees -34.18394 South and 142.07350 East (“the Birdwoodton South February 2016 Area”).	The area within a 15 km radius of coordinates decimal degrees -34.18394 South and 142.07350 East, excluding the Birdwoodton South February 2016 Outbreak Area.

<i>Column 1</i>	<i>Column 2</i>
<i>Outbreak Area</i>	<i>Suspension Area</i>
Red Cliffs North (Cocklin) February 2016 Vic	
The area within a 1.5 km radius of the coordinates decimal degrees -34.28753 South and 142.20444 East (“the Red Cliffs North (Cocklin) February 2016 Area”).	The area within a 15 km radius of coordinates decimal degrees -34.28753 South and 142.20444 East, excluding the Red Cliffs North (Cocklin) February 2016 Outbreak Area.
Sunnycliffs North February 2016 Vic	
The area within a 1.5 km radius of the coordinates decimal degrees -34.26935 South and 142.19220 East (“the Sunnycliffs North February 2016 Area”).	The area within a 15 km radius of coordinates decimal degrees -34.26935 South and 142.19220 East, excluding the Sunnycliffs North February 2016 Outbreak Area.
Sunnycliffs February 2016 Vic	
The area within a 1.5 km radius of the coordinates decimal degrees -34.27942 South and 142.17920 East (“the Sunnycliffs February 2016 Area”).	The area within a 15 km radius of coordinates decimal degrees -34.27942 South and 142.17920 East, excluding the Sunnycliffs North February 2016 Outbreak Area.
Red Cliffs South West February 2016 Vic	
The area within a 1.5 km radius of the coordinates decimal degrees -34.31783 South and 142.17620 East (“the Red Cliffs South West February 2016 Area”).	The area within a 15 km radius of coordinates decimal degrees -34.31783 South and 142.17620 East, excluding the Red Cliffs South West February 2016 Outbreak Area.
Yelta February 2016 Vic	
The area within a 1.5 km radius of the coordinates decimal degrees -34.13657 South and 142.00390 East (“the Yelta February 2016 Area”).	The area within a 15 km radius of coordinates decimal degrees -34.13657 South and 142.00390 East, excluding the Yelta February 2016 Outbreak Area.
Yelta North East February 2016 Vic	
The area within a 1.5 km radius of the coordinates decimal degrees -34.12626 South and 142.01400 East (“the Yelta North East February 2016 Area”).	The area within a 15 km radius of coordinates decimal degrees -34.12626 South and 142.01400 East, excluding the Yelta North East February 2016 Outbreak Area.

<i>Column 1</i>	<i>Column 2</i>
<i>Outbreak Area</i>	<i>Suspension Area</i>
Ellerslie February 2016 NSW	
The area within a 1.5 km radius of the coordinates decimal degrees -33.81331 South and 142.01981 East (“the Ellerslie February 2016 Area”).	The area within a 15 km radius of coordinates decimal degrees -33.81331 South and 142.01981 East, excluding the Ellerslie February 2016 Outbreak Area.
Koorlong North February 2016 Vic	
The area within a 1.5 km radius of the coordinates decimal degrees -34.26129 South and 142.07980 East (“the Koorlong North February 2016 Area”).	The area within a 15 km radius of coordinates decimal degrees -34.26129 South and 142.07980 East, excluding the Koorlong North February 2016 Outbreak Area.
Merbein South February 2016 Vic	
The area within a 1.5 km radius of the coordinates decimal degrees -34.21908 South and 142.02653 East (“the Merbein South February 2016 Area”).	The area within a 15 km radius of coordinates decimal degrees -34.21908 South and 142.02653 East, excluding the Merbein South February 2016 Outbreak Area.
Red Cliffs (Homwood) February 2016 Vic	
The area within a 1.5 km radius of the coordinates decimal degrees -34.30858 South and 142.21720 East (“the Red Cliffs (Homwood) February 2016 Area”).	The area within a 15 km radius of coordinates decimal degrees -34.30858 South and 142.21720 East, excluding the Red Cliffs (Homwood) February 2016 Outbreak Area.
Cardross North February 2016 Vic	
The area within a 1.5 km radius of the coordinates decimal degrees -34.27296 South and 142.1439 East (“the Cardross North February 2016 Area”).	The area within a 15 km radius of coordinates decimal degrees -34.27296 South and 142.1439 East, excluding the Cardross North February 2016 Outbreak Area.
Cardross South February 2016 Vic	
The area within a 1.5 km radius of the coordinates decimal degrees -34.31263 South and 142.14350 East (“the Cardross South February 2016 Area”).	The area within a 15 km radius of coordinates decimal degrees -34.31263 South and 142.14350 East, excluding the Cardross South February 2016 Outbreak Area.
Dareton West February 2016 NSW	
The area within a 1.5 km radius of the coordinates decimal degrees -34.08355 South and 142.01686 East (“the Dareton West February 2016 Area”).	The area within a 15 km radius of coordinates decimal degrees -34.08355 South and 142.01686 East, excluding the Dareton West February 2016 Outbreak Area.

<i>Column 1</i>	<i>Column 2</i>
<i>Outbreak Area</i>	<i>Suspension Area</i>
Merbein February 2016 Vic	
The area within a 1.5 km radius of the coordinates decimal degrees -34.16965 South and 142.06640 East (“the Merbein February 2016 Area”).	The area within a 15 km radius of coordinates decimal degrees -34.16965 South and 142.06640 East, excluding the Merbein February 2016 Outbreak Area.
Merbein (Fourth) February 2016 Vic	
The area within a 1.5 km radius of the coordinates decimal degrees -34.17593 South and 142.05040 East (“the Merbein (Fourth) February 2016 Area”).	The area within a 15 km radius of coordinates decimal degrees -34.17593 South and 142.05040 East, excluding the Merbein (Fourth) February 2016 Outbreak Area.
Karadoc South February 2016 Vic	
The area within a 1.5 km radius of the coordinates decimal degrees -34.34806 South and 142.26950 East (“the Karadoc South February 2016 Area”).	The area within a 15 km radius of coordinates decimal degrees -34.34806 South and 142.26950 East, excluding the Karadoc South February 2016 Outbreak Area.
Boeil Creek South West February 2016 NSW	
The area within a 1.5 km radius of the coordinates decimal degrees -34.15404 South and 142.10770 East (“the Boeil Creek South West February 2016 Area”).	The area within a 15 km radius of coordinates decimal degrees -34.15404 South and 142.10770 East, excluding the Boeil Creek South West February 2016 Outbreak Area.
Iraak West February 2016 Vic	
The area within a 1.5 km radius of the coordinates decimal degrees -34.43947 South and 142.28558 East (“the Iraak West February 2016 Area”).	The area within a 15 km radius of coordinates decimal degrees -34.43947 South and 142.28558 East, excluding the Iraak West February 2016 Outbreak Area.
Tooleybuc North February 2016 NSW	
The area within a 1.5 km radius of the coordinates decimal degrees -35.00026 South and 143.33620 East (“the Tooleybuc North February 2016 Area”).	The area within a 15 km radius of coordinates decimal degrees -35.00026 South and 143.33620 East, excluding the Tooleybuc North February 2016 Outbreak Area.
Miralie February 2016 Vic	
The area within a 1.5 km radius of the coordinates decimal degrees -35.10424 South and 143.31773 East (“the Miralie February 2016 Area”).	The area within a 15 km radius of coordinates decimal degrees -35.10424 South and 143.31773 East, excluding the Miralie February 2016 Outbreak Area.

<i>Column 1</i>	<i>Column 2</i>
<i>Outbreak Area</i>	<i>Suspension Area</i>
Merbein South West February 2016 Vic	
The area within a 1.5 km radius of the coordinates decimal degrees -34.17607 South and 142.03190 East (“the Merbein South West February 2016 Area”).	The area within a 15 km radius of coordinates decimal degrees -34.17607 South and 142.03190 East, excluding the Merbein South West February 2016 Outbreak Area.
Cabarita South February 2016 Vic	
The area within a 1.5 km radius of the coordinates decimal degrees -34.20768 South and 142.07190 East (“the Cabarita South February 2016 Area”).	The area within a 15 km radius of coordinates decimal degrees -34.20768 South and 142.07190 East, excluding the Cabarita South February 2016 Outbreak Area.
Irymple South (Queens) February 2016 Vic	
The area within a 1.5 km radius of the coordinates decimal degrees -34.25762 South and 142.13320 East (“the Irymple South (Queens) February 2016 Area”).	The area within a 15 km radius of coordinates decimal degrees -34.25762 South and 142.13320 East, excluding the Irymple South (Queens) February 2016 Outbreak Area.
Pooncarie March 2016 NSW	
The area within a 1.5 km radius of the coordinates decimal degrees -33.38853 South and 142.57246 East (“the Pooncarie March 2016 Area”).	The area within a 15 km radius of coordinates decimal degrees -33.38853 South and 142.57246 East, excluding the Pooncarie March 2016 Outbreak Area.
Coomealla March 2016 NSW	
The area within a 1.5 km radius of the coordinates decimal degrees -34.08442 South and 142.08318 East (“the Coomealla March 2016 Area”).	The area within a 15 km radius of coordinates decimal degrees -34.08442 South and 142.08318 East, excluding the Coomealla March 2016 Outbreak Area.
Red Cliffs South March 2016 Vic	
The area within a 1.5 km radius of the coordinates decimal degrees -34.33015 South and 142.20741 East (“the Red Cliffs South March 2016 Area”).	The area within a 15 km radius of coordinates decimal degrees -34.33015 South and 142.20741 East, excluding the Red Cliffs South March 2016 Outbreak Area.

<i>Column 1</i>	<i>Column 2</i>
<i>Outbreak Area</i>	<i>Suspension Area</i>
Gol Gol North East March 2016 NSW	
The area within a 1.5 km radius of the coordinates decimal degrees -34.15940 South and 142.24280 East (“the Gol Gol North East March 2016 Area”).	The area within a 15 km radius of coordinates decimal degrees -34.15940 South and 142.24280 East, excluding the Gol Gol North East March 2016 Outbreak Area.
Koorlong March 2016 Vic	
The area within a 1.5 km radius of the coordinates decimal degrees -34.28385 South and 142.08240 East (“the Koorlong March 2016 Area”).	The area within a 15 km radius of coordinates decimal degrees -34.28385 South and 142.08240 East, excluding the Koorlong March 2016 Outbreak Area.
Red Cliffs West March 2016 Vic	
The area within a 1.5 km radius of the coordinates decimal degrees -34.30404 South and 142.16390 East (“the Red Cliffs West March 2016 Area”).	The area within a 15 km radius of coordinates decimal degrees -34.30404 South and 142.16390 East, excluding the Red Cliffs West March 2016 Outbreak Area.
Lake Boga North West, March 2016, Vic	
The area within a 1.5 km radius of the coordinates decimal degrees -35.43393 South and 143.61000 East (“the Lake Boga North West March 2016 Outbreak Area”).	The area within a 15 km radius of coordinates decimal degrees -35.43393 South and 143.61000 East, excluding the Lake Boga North West March 2016 Outbreak Area.
Colignan North West, March 2016, Vic	
The area within a 1.5 km radius of the coordinates decimal degrees -34.51610 South and 142.34859 East (“the Colignan North West March 2016 Outbreak Area”).	The area within a 15 km radius of coordinates decimal degrees -34.51610 South and 142.34859 East, excluding the Colignan North West March 2016 Outbreak Area.
Iraak (Deakin) March 2016, Vic	
The area within a 1.5 km radius of the coordinates decimal degrees -34.41395 South and 142.28640 East (“the Iraak (Deakin) March 2016 Outbreak Area”).	The area within a 15 km radius of coordinates decimal degrees -34.41395 South and 142.28640 East, excluding the Iraak (Deakin) March 2016 Outbreak Area.
Dareton South March 2016 NSW	
The area within a 1.5 km radius of the coordinates decimal degrees -34.40575 South and 142.05140 East (“the Dareton South March 2016 Outbreak Area”).	The area within a 15 km radius of coordinates decimal degrees -34.40575 South and 142.05140 East, excluding the Dareton South March 2016 Outbreak Area.

<i>Column 1</i>	<i>Column 2</i>
<i>Outbreak Area</i>	<i>Suspension Area</i>
Dareton North East March 2016 NSW	
The area within a 1.5 km radius of the coordinates decimal degrees -34.07817 South and 142.05225 East (“the Dareton North East March 2016 Outbreak Area”).	The area within a 15 km radius of coordinates decimal degrees -34.07817 South and 142.05225 East, excluding the Dareton North East March 2016 Outbreak Area.
Trentham Cliffs March 2016 NSW	
The area within a 1.5 km radius of the coordinates decimal degrees -34.23275 South and 142.24640 East (“the Trentham Cliffs March 2016 Outbreak Area”).	The area within a 15 km radius of coordinates decimal degrees -34.23275 South and 142.24640 East, excluding the Trentham Cliffs March 2016 Outbreak Area.
Karadoc March 2016 Vic	
The area within a 1.5 km radius of the coordinates decimal degrees -34.32463 South and 142.27965 East (“the Karadoc March 2016 Outbreak Area”).	The area within a 15 km radius of coordinates decimal degrees -34.32463 South and 142.27965 East, excluding the Karadoc March 2016 Outbreak Area.
Iraak West (Kulkyne) April 2016 Vic	
The area within a 1.5 km radius of the coordinates decimal degrees -34.42929 South and 142.31443 East (“the Iraak West (Kulkyne) April 2016 Outbreak Area”).	The area within a 15 km radius of coordinates decimal degrees -34.42929 South and 142.31443 East, excluding the Iraak West (Kulkyne) April 2016 Outbreak Area.
Nangiloc North West April 2016 Vic	
The area within a 1.5 km radius of the coordinates decimal degrees -34.44424 South and 142.30837 East (“the Nangiloc North West April 2016 Outbreak Area”).	The area within a 15 km radius of coordinates decimal degrees -34.44424 South and 142.30837 East, excluding the Nangiloc North West April 2016 Outbreak Area.
Nangiloc North April 2016 Vic	
The area within a 1.5 km radius of the coordinates decimal degrees -34.46365 South and 142.35283 East (“the Nangiloc North April 2016 Outbreak Area”).	The area within a 15 km radius of coordinates decimal degrees -34.46365 South and 142.35283 East, excluding the Nangiloc North April 2016 Outbreak Area.

<i>Column 1</i>	<i>Column 2</i>
<i>Outbreak Area</i>	<i>Suspension Area</i>
Lake Iraak April 2016 Vic	
The area within a 1.5 km radius of the coordinates decimal degrees -34.42156 South and 142.33320 East (“the Lake Iraak April 2016 Outbreak Area”).	The area within a 15 km radius of coordinates decimal degrees -34.42156 South and 142.33320 East, excluding the Lake Iraak April 2016 Outbreak Area.
Lake Iraak West April 2016 Vic	
The area within a 1.5 km radius of the coordinates decimal degrees -34.41554 South and 142.31105 East (“the Lake Iraak West April 2016 Outbreak Area”).	The area within a 15 km radius of coordinates decimal degrees -34.41554 South and 142.31105 East, excluding the Lake Iraak West April 2016 Outbreak Area.
Coomealla East April 2016 NSW	
The area within a 1.5 km radius of the coordinates decimal degrees -34.08472 South and 142.10576 East (“the Coomealla East April 2016 Outbreak Area”).	The area within a 15 km radius of coordinates decimal degrees -34.08472 South and 142.10576 East, excluding the Coomealla East April 2016 Outbreak Area.
Ellerslie East April 2016 NSW	
The area within a 1.5 km radius of the coordinates decimal degrees -34.81151 South and 142.04170 East (“the Ellerslie East April 2016 Outbreak Area”).	The area within a 15 km radius of coordinates decimal degrees -34.81151 South and 142.04170 East, excluding the Ellerslie East April 2016 Outbreak Area.
Cardross North West April 2016 Vic	
The area within a 1.5 km radius of the coordinates decimal degrees -34.28011 South and 142.12930 East (“the Cardross North West April 2016 Outbreak Area”).	The area within a 15 km radius of coordinates decimal degrees -34.28011 South and 142.12930 East, excluding the Cardross North West April 2016 Outbreak Area.
Merbein South (Ash) April 2016 Vic	
The area within a 1.5 km radius of the coordinates decimal degrees -34.23424 South and 142.05710 East (“the Merbein South (Ash) April 2016 Outbreak Area”).	The area within a 15 km radius of coordinates decimal degrees -34.23424 South and 142.05710 East, excluding the Merbein South (Ash) April 2016 Outbreak Area.
Iraak South West April 2016 Vic	
The area within a 1.5 km radius of the coordinates decimal degrees -34.45180 South and 142.32383 East (“the	The area within a 15 km radius of coordinates decimal degrees -34.45180 South and 142.32383 East, excluding the Iraak South West April 2016 Outbreak Area.

<i>Column 1</i>	<i>Column 2</i>
<i>Outbreak Area</i>	<i>Suspension Area</i>
Iraak South West April 2016 Outbreak Area”).	
Cabarita April 2016 Vic	
The area within a 1.5 km radius of the coordinates decimal degrees -34.19662 South and 142.08550 East (“the Cabarita April 2016 Outbreak Area”).	The area within a 15 km radius of coordinates decimal degrees -34.19662 South and 142.08550 East, excluding the Cabarita April 2016 Outbreak Area.
Merbein South (Sixth) April 2016 Vic	
The area within a 1.5 km radius of the coordinates decimal degrees -34.18823 South and 142.02400 East (“the Merbein South (Sixth) April 2016 Outbreak Area”).	The area within a 15 km radius of coordinates decimal degrees -34.18823 South and 142.02400 East, excluding the Merbein South (Sixth) April 2016 Outbreak Area.
Iraak North West April 2016 Vic	
The area within a 1.5 km radius of the coordinates decimal degrees -34.39408 South and 142.27715 East (“the Iraak North West April 2016 Outbreak Area”).	The area within a 15 km radius of coordinates decimal degrees -34.39408 South and 142.27715 East, excluding the Iraak South North April 2016 Outbreak Area.
Nangiloc South West April 2016 Vic	
The area within a 1.5 km radius of the coordinates decimal degrees -34.49742 South and 142.32546 East (“the Nangiloc South West April 2016 Outbreak Area”).	The area within a 15 km radius of coordinates decimal degrees -34.49742 South and 142.32546 East, excluding the Nangiloc South West April 2016 Outbreak Area.
Nangiloc West April 2016 Vic	
The area within a 1.5 km radius of the coordinates decimal degrees -34.48245 South and 142.34015 East (“the Nangiloc West April 2016 Outbreak Area”).	The area within a 15 km radius of coordinates decimal degrees -34.48245 South and 142.34015 East, excluding the Nangiloc West April 2016 Outbreak Area.
Robinvale South (Benghazi) April 2016 Vic	
The area within a 1.5 km radius of the coordinates decimal degrees -34.61530 South and 142.76990 East (“the Robinvale South (Benghazi) April 2016 Outbreak Area”).	The area within a 15 km radius of coordinates decimal degrees -34.61530 South and 142.76990 East, excluding the Robinvale South (Benghazi) April 2016 Outbreak Area.

<i>Column 1</i>	<i>Column 2</i>
<i>Outbreak Area</i>	<i>Suspension Area</i>
Coomealla South East April 2016 NSW	
The area within a 1.5 km radius of the coordinates decimal degrees -34.12835 South and 142.07720 East (“the Coomealla South East April 2016 Outbreak Area”).	The area within a 15 km radius of coordinates decimal degrees -34.12835 South and 142.07720 East, excluding the Coomealla South East April 2016 Outbreak Area.
Curlwaa South April 2016 NSW	
The area within a 1.5 km radius of the coordinates decimal degrees -34.11056 South and 142.98117 East (“the Curlwaa South April 2016 Outbreak Area”).	The area within a 15 km radius of coordinates decimal degrees -34.11056 South and 142.98117 East, excluding the Curlwaa South April 2016 Outbreak Area.
Red Cliffs South (Calder) May 2016 Vic	
The area within a 1.5 km radius of the coordinates decimal degrees -34.33346 South and 142.18727 East (“the Red Cliffs South (Calder) May 2016 Outbreak Area”).	The area within a 15 km radius of coordinates decimal degrees -34.07817 South and 142.05225 East, excluding the Red Cliffs South (Calder) May 2016 Outbreak Area.
Irymple (Nineteenth) May 2016 Vic	
The area within a 1.5 km radius of the coordinates decimal degrees -34.25840 South and 142.11400 East (“the Irymple (Nineteenth) May 2016 Outbreak Area”).	The area within a 15 km radius of coordinates decimal degrees -34.25840 South and 142.11400 East, excluding the Irymple (Nineteenth) May 2016 Outbreak Area.
Merbein South (Seventh) May 2016 Vic	
The area within a 1.5 km radius of the coordinates decimal degrees -34.20170 South and 142.04919 East (“the Merbein South (Seventh) May 2016 Outbreak Area”).	The area within a 15 km radius of coordinates decimal degrees -34.20170 South and 142.04919 East, excluding the Merbein South (Seventh) May 2016 Outbreak Area.
Monak North West May 2016 NSW	
The area within a 1.5 km radius of the coordinates decimal degrees -34.26156 South and 142.25290 East (“the Monak North West May 2016 Outbreak Area”).	The area within a 15 km radius of coordinates decimal degrees -34.26156 South and 142.25290 East, excluding the Monak North West May 2016 Outbreak Area.

<i>Column 1</i>	<i>Column 2</i>
<i>Outbreak Area</i>	<i>Suspension Area</i>
Colignan North May 2016 Vic	
The area within a 1.5 km radius of the coordinates decimal degrees -34.51375 South and 142.37386 East (“the Colignan North May 2016 Outbreak Area”).	The area within a 15 km radius of coordinates decimal degrees -34.51375 South and 142.37386 East, excluding the Colignan North May 2016 Outbreak Area.
Robinvale North August 2016 Vic	
The area within a 1.5 km radius of the coordinates decimal degrees -34.5797 South and 142.7691 East (“the Robinvale North August 2016 Outbreak Area”).	The area within a 15 km radius of coordinates decimal degrees -34.5797 South and 142.7691 East, excluding the Robinvale North August 2016 Outbreak Area.
Red Cliffs South West (Lowan) September 2016 Vic	
The area within a 1.5 km radius of the coordinates decimal degrees -34.32926 South and 142.1607 East (“the Red Cliffs South West (Lowan) September 2016 Outbreak Area”).	The area within a 15 km radius of coordinates decimal degrees -34.32926 South and 142.1607 East, excluding the Red Cliffs South West (Lowan) September 2016 Outbreak Area.
Boundary Bend East September 2016 Vic	
The area within a 1.5 km radius of the coordinates decimal degrees -34.725 South and 143.18711 East (“the Boundary Bend East September 2016 Outbreak Area”).	The area within a 15 km radius of coordinates decimal degrees -34.725 South and 143.18711 East, excluding the Boundary Bend East September 2016 Outbreak Area.
Cardross West September 2016 Vic	
The area within a 1.5 km radius of the coordinates decimal degrees -34.29995 South and 142.1265 East (“the Cardross West September 2016 Outbreak Area”).	The area within a 15 km radius of coordinates decimal degrees -34.29995 South and 142.1265 East, excluding the Cardross West September 2016 Outbreak Area.
Karadoc South (Kulkyne) September 2016 Vic	
The area within a 1.5 km radius of the coordinates decimal degrees -34.37577 South and 142.26954 East (“the Karadoc South (Kulkyne) September 2016 Outbreak Area”).	The area within a 15 km radius of coordinates decimal degrees -34.37577 South and 142.26954 East, excluding the Karadoc South (Kulkyne) September 2016 Outbreak Area.

<i>Column 1</i>	<i>Column 2</i>
<i>Outbreak Area</i>	<i>Suspension Area</i>
Red Cliffs South (Wilga) September 2016 Vic	
The area within a 1.5 km radius of the coordinates decimal degrees -34.34031 South and 142.1729 East (“the Red Cliffs South (Wilga) September 2016 Outbreak Area”).	The area within a 15 km radius of coordinates decimal degrees -34.34031 South and 142.1729 East, excluding the Red Cliffs South (Wilga) September 2016 Outbreak Area.
Monak North October 2016 NSW	
The area within a 1.5 km radius of the coordinates decimal degrees -34.26462 South and 142.2814 East (“the Monak North October 2016 Outbreak Area”).	The area within a 15 km radius of coordinates decimal degrees -34.26462 South and 142.2814 East, excluding the Monak North October 2016 Outbreak Area.
Iraak West (Birkins) October 2016 Vic	
The area within a 1.5 km radius of the coordinates decimal degrees -34.41501 South and 142.26617 East (“the Iraak West (Birkins) October 2016 Outbreak Area”).	The area within a 15 km radius of coordinates decimal degrees -34.41501 South and 142.26617 East, excluding the Iraak West (Birkins) October 2016 Outbreak Area.
Curlwaa North November 2016 NSW	
The area within a 1.5 km radius of the coordinates decimal degrees -34.08915 South and 141.97943 East (“the Curlwaa North November 2016 Outbreak Area”).	The area within a 15 km radius of coordinates decimal degrees -34.08915 South and 141.97943 East, excluding the Curlwaa North November 2016 Outbreak Area.
Curlwaa North West November 2016 NSW	
The area within a 1.5 km radius of the coordinates decimal degrees -34.08891 South and 141.95824 East (“the Curlwaa North West November 2016 Outbreak Area”).	The area within a 15 km radius of coordinates decimal degrees -34.08891 South and 141.95824 East, excluding the Curlwaa North West November 2016 Outbreak Area.
Ellerslie South (Ellerslie) December 2016 NSW	
The area within a 1.5 km radius of the coordinates decimal degrees -33.84388 South and 142.133 East (“the Ellerslie South (Ellerslie) December 2016 Outbreak Area”).	The area within a 15 km radius of coordinates decimal degrees -33.84388 South and 142.133 East, excluding the Ellerslie South (Ellerslie) December 2016 Outbreak Area.

<i>Column 1</i>	<i>Column 2</i>
<i>Outbreak Area</i>	<i>Suspension Area</i>
Boundary Bend West December 2016 Vic	
The area within a 1.5 km radius of the coordinates decimal degrees -34.70776 South and 143.0759 East (“the Boundary Bend West December 2016 Outbreak Area”).	The area within a 15 km radius of coordinates decimal degrees -34.70776 South and 143.0759 East, excluding the Boundary Bend West December 2016 Outbreak Area.
Karadoc South East December 2016 Vic	
The area within a 1.5 km radius of the coordinates decimal degrees -34.3389 South and 142.28572 East (“the Karadoc South East December 2016 Outbreak Area”).	The area within a 15 km radius of coordinates decimal degrees -34.3389 South and 142.28572 East, excluding the Karadoc South East December 2016 Outbreak Area.
Nyah December 2016 Vic	
The area within a 1.5 km radius of the coordinates decimal degrees -35.17218 South and 143.381 East (“the Nyah December 2016 Outbreak Area”).	The area within a 15 km radius of coordinates decimal degrees -35.17218 South and 143.381 East, excluding the Nyah December 2016 Outbreak Area.
Nangiloc (Kulkyne) February 2017 Vic	
The area within a 1.5 km radius of the coordinates decimal degrees -34.44519 South and 142.92233 East (“the Nangiloc (Kulkyne) February 2017 Area”).	The area within a 15 km radius of coordinates decimal degrees -34.44519 South and 142.92233 East, excluding the Nangiloc (Kulkyne) February 2017 Outbreak Area.
Lake Powell February 2017 Vic	
The area within a 1.5 km radius of the coordinates decimal degrees -34.71383 South and 142.23430 East (“the Lake Powell February 2017 Area”).	The area within a 15 km radius of coordinates decimal degrees -34.71383 South and 142.23430 East, excluding the Lake Powell February 2017 Outbreak Area.
Robinvale South (New Guinea) February 2017 Vic	
The area within a 1.5 km radius of the coordinates decimal degrees -34.63493 South and 142.7582 East (“the Robinvale South (New Guinea) February 2017 Area”).	The area within a 15 km radius of coordinates decimal degrees -34.63493 South and 142.7582 East, excluding the Robinvale South (New Guinea) February 2017 Outbreak Area.
Colignan West February 2017 Vic	
The area within a 1.5 km radius of the coordinates decimal degrees -34.5447 South and 142.35274 East (“the Colignan West February 2017 Area”).	The area within a 15 km radius of coordinates decimal degrees -34.5447 South and 142.35274 East, excluding the Colignan West February 2017 Outbreak Area.

<i>Column 1</i>	<i>Column 2</i>
<i>Outbreak Area</i>	<i>Suspension Area</i>
Nyah South (Caravan park) February 2017 Vic	
The area within a 1.5 km radius of the coordinates decimal degrees -35.18613 South and 143.3766 East (“the Nyah South (Caravan park) February 2017 Area”).	The area within a 15 km radius of coordinates decimal degrees -35.18613 South and 143.3766 East, excluding the Nyah South (Caravan park) February 2017 Outbreak Area.
Koorlong North West February 2017 Vic	
The area within a 1.5 km radius of the coordinates decimal degrees -34.24299 South and 142.0365 East (“the Koorlong North West February 2017 Area”).	The area within a 15 km radius of coordinates decimal degrees -34.24299 South and 142.0365 East, excluding the Koorlong North West February 2017 Outbreak Area.
Narrung South February 2017 Vic	
The area within a 1.5 km radius of the coordinates decimal degrees -34.79429 South and 143.2487 East (“the Narrung South February 2017 Area”).	The area within a 15 km radius of coordinates decimal degrees -34.79429 South and 143.2487 East, excluding the Narrung South February 2017 Outbreak Area.
Iraak (Danes) February 2017 Vic	
The area within a 1.5 km radius of the coordinates decimal degrees -34.40071 South and 142.2994 East (“the Iraak (Danes) February 2017 Area”).	The area within a 15 km radius of coordinates decimal degrees -34.40071 South and 142.2994 East, excluding the Iraak (Danes) February 2017 Outbreak Area.
Colignan West (Valencia) February 2017 Vic	
The area within a 1.5 km radius of the coordinates decimal degrees -34.54056 South and 142.32398 East (“the Colignan West (Valencia) February 2017 Area”).	The area within a 15 km radius of coordinates decimal degrees -34.54056 South and 142.32398 East, excluding the Colignan West (Valencia) February 2017 Outbreak Area.
Wemen North East March 2017 Vic	
The area within a 1.5 km radius of the coordinates decimal degrees -34.7402 South and 142.67858 East (“the Wemen North East March 2017 Area”).	The area within a 15 km radius of coordinates decimal degrees -34.7402 South and 142.67858 East, excluding the Wemen North East March 2017 Outbreak Area.
Euston March 2017 NSW	
The area within a 1.5 km radius of the coordinates decimal degrees -34.57427 South and 142.7403 East (“the Euston March 2017 Area”).	The area within a 15 km radius of coordinates decimal degrees -34.57427 South and 142.7403 East, excluding the Euston March 2017 Outbreak Area.

<i>Column 1</i>	<i>Column 2</i>
<i>Outbreak Area</i>	<i>Suspension Area</i>
Boeil Creek West March 2017 NSW	
The area within a 1.5 km radius of the coordinates decimal degrees -34.14579 South and 142.079 East (“the Boeil Creek West March 2017 Area”).	The area within a 15 km radius of coordinates decimal degrees -34.14579 South and 142.079 East, excluding the Boeil Creek West March 2017 Outbreak Area.
Wentworth March 2017 NSW	
The area within a 1.5 km radius of the coordinates decimal degrees -34.1099 South and 141.90905 East (“the Wentworth March 2017 Area”).	The area within a 15 km radius of coordinates decimal degrees -34.1099 South and 141.90905 East, excluding the Wentworth March 2017 Outbreak Area.
Wemen North East (Staley) March 2017 Vic	
The area within a 1.5 km radius of the coordinates decimal degrees -34.75296 South and 142.6663 East (“the Wemen North East (Staley) March 2017 Area”).	The area within a 15 km radius of coordinates decimal degrees -34.75296 South and 142.6663 East, excluding the Wemen North East (Staley) March 2017 Outbreak Area.
Colignan South East March 2017 Vic	
The area within a 1.5 km radius of the coordinates decimal degrees -34.56924 South and 142.40346 East (“the Colignan South East March 2017 Area”).	The area within a 15 km radius of coordinates decimal degrees -34.56924 South and 142.40346 East, excluding the Colignan South East March 2017 Outbreak Area.
Tol Tol April 2017 Vic	
The area within a 1.5 km radius of the coordinates decimal degrees -34.64664 South and 142.82656 East (“the Tol Tol April 2017 Area”).	The area within a 15 km radius of coordinates decimal degrees -34.64664 South and 142.82656 East, excluding the Tol Tol April 2017 Outbreak Area
Euston North April 2017 NSW	
The area within a 1.5 km radius of the coordinates decimal degrees -34.53887 South and 142.7478 East (“the Euston North April 2017 Area”).	The area within a 15 km radius of coordinates decimal degrees -34.53887 South and 142.7478 East, excluding the Euston North April 2017 Outbreak Area
Beverford North May 2017 Vic	
The area within a 1.5 km radius of the coordinates decimal degrees -35.21598 South and 143.4648 East (“the Beverford North May 2017 Area”).	The area within a 15 km radius of coordinates decimal degrees -35.21598 South and 143.4648 East, excluding the Beverford North May 2017 Outbreak Area.

<i>Column 1</i>	<i>Column 2</i>
<i>Outbreak Area</i>	<i>Suspension Area</i>
Happy Valley South September 2017 Vic	
The area within a 1.5 km radius of the coordinates decimal degrees -34.68355 South and 142.71284 East (“the Happy Valley South September 2017 Area”).	The area within a 15 km radius of the coordinates decimal degrees -34.68355 South and 142.71284 East, excluding the Happy Valley South September 2017 Area.
Bannerton September 2017 Vic	
The area within a 1.5 km radius of the coordinates decimal degrees -34.368345 South and 142.85177 East (“the Bannerton September 2017 Area”).	The area within a 15 km radius of the coordinates degrees -34.368345 South and 142.85177 East, excluding the Bannerton September 2017 Area.
Merbein West (Yelta) November 2017 Vic	
The area within a 1.5 km radius of the coordinates decimal degrees -34.16782 South and 142.0149 East (“the Merbein West (Yelta) November 2017 Area”).	The area within a 15 km radius of the coordinates decimal degrees -34.16782 South and 142.0149 East, excluding the Merbein West (Yelta) November 2017 Area.
Euston North (Brett) November 2017 NSW	
The area within a 1.5 km radius of the coordinates decimal degrees -34.54598 South and 142.76709 East (“the Euston North (Brett) November 2017 Area”).	The area within a 15 km radius of the coordinates decimal degrees -34.54598 South and 142.76709 East, excluding the Euston North (Brett) November 2017 Area.
Wemen November 2017 Vic	
The area within a 1.5 km radius of the coordinates decimal degrees -34.77266 South and 142.64679 East (“the Wemen November 2017 Area”).	The area within a 15 km radius of the coordinates decimal degrees -34.77266 South and 142.64679 East, excluding the Wemen November 2017 Area.
Robinvale South East November 2017 Vic	
The area within a 1.5 km radius of the coordinates decimal degrees -34.61739 South and 142.8009 East (“the Robinvale South East November 2017 Area”).	The area within a 15 km radius of the coordinates decimal degrees -34.61739 South and 142.8009 East, excluding the Robinvale South East November 2017 Area.
Wargan East December 2017 Vic	
The area within a 1.5 km radius of the coordinates decimal degrees -34.20467 South and 142.0253 East (“the Wargan East December 2017 Area”).	The area within a 15 km radius of the coordinates decimal degrees -34.20467 South and 142.0253 East, excluding the Wargan East December 2017 Area.

<i>Column 1</i>	<i>Column 2</i>
<i>Outbreak Area</i>	<i>Suspension Area</i>
Robinvale South West December 2017 Vic	
The area within a 1.5 km radius of the coordinates decimal degrees -34.63754 South and 142.73478 East (“the Robinvale South West December 2017 Area”).	The area within a 15 km radius of the coordinates decimal degrees -34.63754 South and 142.73478 East, excluding the Robinvale South West December 2017 Area.
Pomona December 2017 NSW	
The area within a 1.5 km radius of the coordinates decimal degrees -34.02894 South and 141.89357 East (“the Pomona December 2017 Area”).	The area within a 15 km radius of the coordinates decimal degrees -34.02894 South and 141.89357 East, excluding the Pomona December 2017 Area.
Colignan East December 2017 Vic	
The area within a 1.5 km radius of the coordinates decimal degrees -34.5514 South and 142.39848 East (“the Colignan East December 2017 Area”).	The area within a 15 km radius of the coordinates decimal degrees -34.5514 South and 142.39848 East, excluding the Colignan East December 2017 Area.
Narrung South West December 2017 Vic	
The area within a 1.5 km radius of the coordinates decimal degrees -34.78868 South and 143.2253 East (“the Narrung South West December 2017 Area”).	The area within a 15 km radius of the coordinates decimal degrees -34.78868 South and 143.2253 East, excluding the Narrung South West December 2017 Area.
Iraak January 2018 Vic	
The area within a 1.5 km radius of the coordinates decimal degrees -34.43514 South and 142.35278 East (“the Iraak January 2018 Area”).	The area within a 15 km radius of the coordinates decimal degrees -34.43514 South and 142.35278 East, excluding the Iraak January 2018 Area.
Robinvale South West (Malaya) January 2018 Vic	
The area within a 1.5 km radius of the coordinates decimal degrees -34.62831 South and 142.70989 East (“the Robinvale South West (Malaya) January 2018 Area”).	The area within a 15 km radius of the coordinates decimal degrees -34.62831 South and 142.70989 East, excluding the Robinvale South West (Malaya) January 2018 Area.
Tol Tol North West January 2018 Vic	
The area within a 1.5 km radius of the coordinates decimal degrees -34.63099 South and 142.78662 East (“the Tol Tol North West January 2018 Area”).	The area within a 15 km radius of the coordinates decimal degrees -34.63099 South and 142.78662 East, excluding the Tol Tol North West January 2018 Area.

<i>Column 1</i>	<i>Column 2</i>
<i>Outbreak Area</i>	<i>Suspension Area</i>
Wemen South January 2018 Vic	
The area within a 1.5 km radius of the coordinates decimal degrees -34.78668 South and 142.63359 East (“the Wemen South January 2018 Area”).	The area within a 15 km radius of the coordinates decimal degrees -34.78668 South and 142.63359 East, excluding the Wemen South January 2018 Area.
Happy Valley South East January 2018 Vic	
The area within a 1.5 km radius of the coordinates decimal degrees -34.68186 South and 142.75784 East (“the Happy Valley South East January 2018 Area”).	The area within a 15 km radius of the coordinates decimal degrees -34.68186 South and 142.75784 East, excluding the Happy Valley South East January 2018.
Tol Tol North East January 2018 Vic	
The area within a 1.5 km radius of the coordinates decimal degrees -34.6265 South and 142.83929 East (“the Tol Tol North East January 2018 Area”).	The area within a 15 km radius of the coordinates decimal degrees -34.6265 South and 142.83929 East, excluding the Tol Tol North East January 2018 Area.
Pomona South East January 2018 NSW	
The area within a 1.5 km radius of the coordinates decimal degrees -34.04535 South and 141.9207 East (“the Pomona South East January 2018 Area”).	The area within a 15 km radius of the coordinates decimal degrees -34.04535 South and 141.9207 East, excluding Pomona South East January 2018 Area.
Happy Valley East February 2018 Vic	
The area within a 1.5 km radius of the coordinates decimal degrees -34.66663 South and 142.74435 East (“the Happy Valley East February 2018 Area”).	The area within a 15 km radius of the coordinates decimal degrees 34.66663 South and 142.74435 East, excluding the Happy Valley East February 2018 Area.
Colignan South West February 2018 Vic	
The area within a 1.5 km radius of the coordinates decimal degrees -34.55764 South and 142.34261 East (“the Colignan South West February 2018 Area”).	The area within a 15 km radius of the coordinates decimal degrees -34.55764 South and 142.34261 East, excluding the Colignan South West February 2018 Area.
Piangil Town February 2018 Vic	
The area within a 1.5 km radius of the coordinates decimal degrees -35.05331 South and 143.3115 East (“the Piangil Town February 2018 Area”).	The area within a 15 km radius of the coordinates decimal degrees -35.05331 South and 143.3115 East, excluding the Piangil Town February 2018 Area.
Pomona North February 2018 NSW	
The area within a 1.5 km radius of the coordinates decimal degrees -34.01498 and 141.8974 East (“the Pomona North February 2018 Area”).	The area within a 15 km radius of the coordinates decimal degrees -34.01498 and 141.8974 East, excluding the Pomona North February 2018 Area.

<i>Column 1</i>	<i>Column 2</i>
<i>Outbreak Area</i>	<i>Suspension Area</i>
Robinvale South East (Tobruk) February 2018 Vic	
The area within a 1.5 km radius of the coordinates decimal degrees -34.60531 South and 142.7877 East (“the Robinvale South East (Tobruk) February 2018 Area”).	The area within a 15 km radius of the coordinates decimal degrees -34.60531 South and 142.7877 East, the Robinvale South East (Tobruk) February 2018 Area.
Wentworth East February 2018 NSW	
The area within a 1.5 km radius of the coordinates decimal degrees -34.10459 South and 141.92537 East (“the Wentworth East February 2018 Area”).	The area within a 15 km radius of the coordinates decimal degrees -34.10459 South and 141.92537 East, excluding the Wentworth East February 2018.
Nyah North (Murray) March 2018 Vic	
The area within a 1.5 km radius of the coordinates decimal degrees -35.13173 South and 143.358 East (“the Nyah North (Murray) March 2018 Area”).	The area within a 15 km radius of the coordinates decimal degrees -35.13173 South and 143.358 East, excluding the Nyah North (Murray) March 2018 Area.
Euston (Taylor) March 2018 NSW	
The area within a 1.5 km radius of the coordinates decimal degrees -34.56094 South and 142.7486 East (“the Euston (Taylor) March 2018 Area”).	The area within a 15 km radius of the coordinates decimal degrees -34.56094 South and 142.7486 East, excluding the Euston (Taylor) March 2018 Area.
Happy Valley East (Wareo) March 2018 Vic	
The area within a 1.5 km radius of the coordinates decimal degrees -34.65532 South and 142.75661 East (“the Happy Valley East (Wareo) March 2018 Area”).	The area within a 15 km radius of the coordinates decimal degrees -34.65532 South and 142.75661 East, excluding the Happy Valley East (Wareo) March 2018 Area.
Goodnight (Murray) March 2018 NSW	
The area within a 1.5 km radius of the coordinates decimal degrees -34.93321 South and 143.3441 East (“the Goodnight (Murray) March 2018 Area”).	The area within a 15 km radius of the coordinates decimal degrees -34.93321 South and 143.3441 East , excluding the Goodnight (Murray) March 2018 Area.
Piangil South April 2018 Vic	
The area within a 1.5 km radius of the coordinates decimal degrees -35.08435 and 143.3109 East (“the South and Piangil South April 2018 Area”).	The area within a 15 km radius of the coordinates decimal degrees -35.08435 and 143.3109 East, excluding the Piangil South April 2018 Area.

<i>Column 1</i>	<i>Column 2</i>
<i>Outbreak Area</i>	<i>Suspension Area</i>
Wood Wood North April 2018 Vic	
The area within a 1.5 km radius of the coordinates decimal degrees -35.07483 South and 143.3334 East (“the Wood Wood North April 2018 Area”).	The area within a 15 km radius of the coordinates decimal degrees -35.07483 South and 143.3334 East, excluding the Wood Wood North April 2018 Area.
Colignan South East (Regent) April 2018 Vic	
The area within a 1.5 km radius of the coordinates decimal degrees -34.57108 South and 142.38624 East (“the Colignan South East (Regent) April 2018 Area”).	The area within a 15 km radius of the coordinates decimal degrees -34.57108 South and 142.38624 East, excluding the Colignan South East (Regent) April 2018 Area.
Tol Tol East April 2018 Vic	
The area within a 1.5 km radius of the coordinates decimal degrees -34.64842 South and 142.85408 East (“the Tol Tol East April 2018 Area”).	The area within a 15 km radius of the coordinates decimal degrees -34.64842 South and 142.85408 East, excluding the Tol Tol East April 2018 Area.
Kenley South (Kenley) April 2018 Vic	
The area within a 1.5 km radius of the coordinates decimal degrees -34.87312 South and 143.3269 East (“the Kenley South (Kenley) April 2018 Area”).	The area within a 15 km radius of the coordinates decimal degrees -34.87312 South and 143.3269 East, excluding the Kenley South (Kenley) April 2018 Area.
Paringi April 2018 NSW	
The area within a 1.5 km radius of the coordinates decimal degrees -34.32407 South and 142.3556 East (“the Paringi April 2018 Area”).	The area within a 15 km radius of the coordinates decimal degrees 34.32407 South and 142.3556 East, excluding the Paringi April 2018 Area.
Happy Valley East (Anzac) April 2018 Vic	
The area within a 1.5 km radius of the coordinates decimal degrees -34.67536 South and 142.77287 East (“the Happy Valley East (Anzac) April 2018 Area”).	The area within a 15 km radius of the coordinates decimal degrees -34.67536 South and 142.77287 East, excluding the, Happy Valley East (Anzac) April 2018
Piangil North April 2018 Vic	
The area within a 1.5 km radius of the coordinates decimal degrees -35.03648 South and 143.3204 East (“the Piangil North April 2018 Area”).	The area within a 15 km radius of the coordinates decimal degrees -35.03648 South and 143.3204 East, excluding the Piangil North April 2018 Area.

Crown Land Notices

1300 886 235 www.crownland.nsw.gov.au

ROADS ACT 1993

ORDER

Transfer of Crown Roads to Council

IN pursuance of the provisions of Section 152I, *Roads Act 1993*, the Crown public road specified in Schedule 1 is transferred to the Roads Authority specified in Schedule 2, hereunder, as from the date of publication of this notice and as from that date, the road specified in Schedule 1 ceases to be a Crown public road.

The Hon Paul Toole, MP
Minister for Lands and Forestry

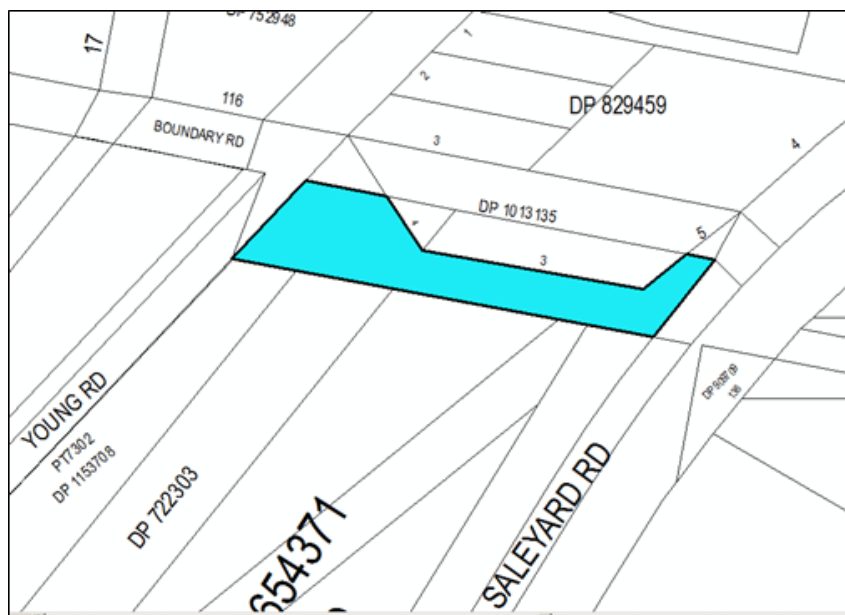
SCHEDULE 1

Parish – Mulyan; County – Forbes

Land District – Cowra; Locality of Cowra

Local Government Area – Cowra Shire Council

Description: Those parts of the crown public road known as Fishburn street as denoted by blue shading in the diagram below.



SCHEDULE 2

Roads Authority: Cowra Shire Council

File Ref: 18/05465; W598155

[n2018-3921]

NOTIFICATION OF CLOSING OF A ROAD

In pursuance of the provisions of the *Roads Act 1993* and the savings and transitional provisions set out in clause 19A and 44 of Schedule 7 to the *Crown Land Management Act 2016*, which provide the Minister for Lands with the power to close council roads under the provisions of the *Roads Act 1993* as in force immediately before the amendments had effect the road hereunder described is closed and the lands comprised therein cease to be public road and the rights of passage and access that previously existed in relation to the road is extinguished. Upon closing, title to the land, comprising the former public road, vests in the body specified in the Schedule hereunder.

The Hon Paul Toole, MP
Minister for Lands and Forestry

DESCRIPTION

*Parish – Biraganbil and Piambong; County – Wellington
Land District – Mudgee; LGA – Mid-Western Regional*

Road Closed Lots 1 and 2 DP 1245966:

File No: 10/15739

SCHEDULE

On closing, the land within Lot/s 1 DP 1245966 will become vested in the State of New South Wales as Crown land.

On closing, the land within Lot/s 2 DP 1245966 will remain vested in the State of New South Wales as Crown land.

Council Ref: 10/15739

[n2018-3922]

ROADS ACT 1993

ORDER

Transfer of a Crown Road to a Council

IN pursuance of the provisions of Section 152I, *Roads Act 1993*, the Crown road specified in Column 1 is transferred to the Roads Authority specified in Column 2, hereunder, as from the date of publication of this notice and as from that date, the road specified in Column 1 ceases to be a Crown road.

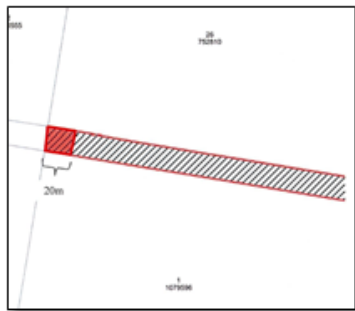
The Hon Paul Toole, MP
Minister for Lands and Forestry

Column 1

Crown public road commencing at the western prolongation of Lot 1 DP 1079596 and then east for 20 metres as shown by red colour. Parish Bardsley County Fitzroy at Coutts Crossing.

Column 2

Clarence Valley Council



Crown lands reference: 18/07681 – W600494

Council’s reference: DA2018/0403

[n2018-3923]

AUTHORISATION OF USE FOR ADDITIONAL PURPOSE UNDER S 2.14

Pursuant to section 2.14 of the *Crown Land Management Act 2016*, the Crown land specified in Column 2 of the following Schedule is authorised to be used for the additional purpose(s) specified opposite in Column 1 of the Schedule.

The Hon Paul Toole, MP
Minister for Lands and Forestry

Schedule

Column 1	Column 2
Recreation Facilities and Services	Dedication No. 570095 Public Purpose: Tennis Courts Notified: 18 October 1935 File Reference: 10/05700#03

[n2018-3924]

ROADS ACT 1993
ORDER

Transfer of Crown Road to a Council

In pursuance of the provisions of Section 152I of the *Roads Act 1993*, the Crown road specified in Schedule 1 is transferred to the roads authority specified in Schedule 2 hereunder as from the date of publication of this notice and as from that date the road specified in Schedule 1 ceases to be a Crown road.

The Hon Paul Toole, MP
Minister for Lands and Forestry

SCHEDULE 1*Parish: Limestone**County: Arrawatta**Land District: Inverell**LGA: Inverell*

DESCRIPTION: Crown road known as Goberts Road is located within Lot 11 DP750104, Lot 9 DP750104, Lot 8 DP750104, Lot 14 DP750104 as shown on diagram below.

SCHEDULE 2

Roads Authority: Inverell Shire Council

DoI Ref: 18/04373#41



[n2018-3925]

NOTIFICATION OF DISPOSAL OF A CROWN ROAD

Section 152B Roads Act 1993

The road hereunder described has been disposed of under section 152B of the *Roads Act 1993*. In accordance with section 152H of that Act, the road comprised therein has ceased to be a Crown road and the rights of passage and access that previously existed in relation to the road are extinguished. Upon disposal, title to the land, comprising the former Crown road, is transferred to freehold.

The Hon Paul Toole, MP
Minister for Lands and Forestry

DESCRIPTION

Parish – Timbarra; County – Clive

Land District – Tenterfield; LGA – Tenterfield

Road Disposed: Lots 1-2 DP 1241866

File No: 14/07784

[n2018-3926]

NOTIFICATION OF CLOSING OF A ROAD

In pursuance of section 37 of the *Roads Act 1993* and clause 44 of Schedule 7 to the *Crown Land Management Act 2016*, the road hereunder described is closed. The lands comprised therein cease to be public road and the rights of passage and access that previously existed in relation to the road is extinguished. Upon closing, title to the land, comprising the former public road, vests in the body specified in the Schedule hereunder.

The Hon Paul Toole, MP
Minister for Lands and Forestry

DESCRIPTION

Parish – Byron; County – Rous

Land District – Lismore; LGA – Byron

Road Closed: Lot 1 DP 1190042

File No: 17/05070

SCHEDULE

On closing, the land within Lot 1 DP 1190042 will remain vested in the State of New South Wales as Crown land.

[n2018-3927]

NOTIFICATION OF CLOSING OF A ROAD

In pursuance of section 37 of the *Roads Act 1993* and clause 44 of Schedule 7 to the *Crown Land Management Act 2016*, the road hereunder described is closed. The lands comprised therein cease to be public road and the rights of passage and access that previously existed in relation to the road is extinguished. Upon closing, title to the land, comprising the former public road, vests in the body specified in the Schedule hereunder.

The Hon Paul Toole, MP
Minister for Lands and Forestry

DESCRIPTION

Parish – Jugiong; County – Harden

Land District – Gundagai; LGA – Hilltops

Road Closed: Lot 1 DP 1245032

File No: 18/03274

SCHEDULE

On closing, the land within Lot 1 DP 1245032 will remain vested in the State of New South Wales as Crown land.

[n2018-3928]

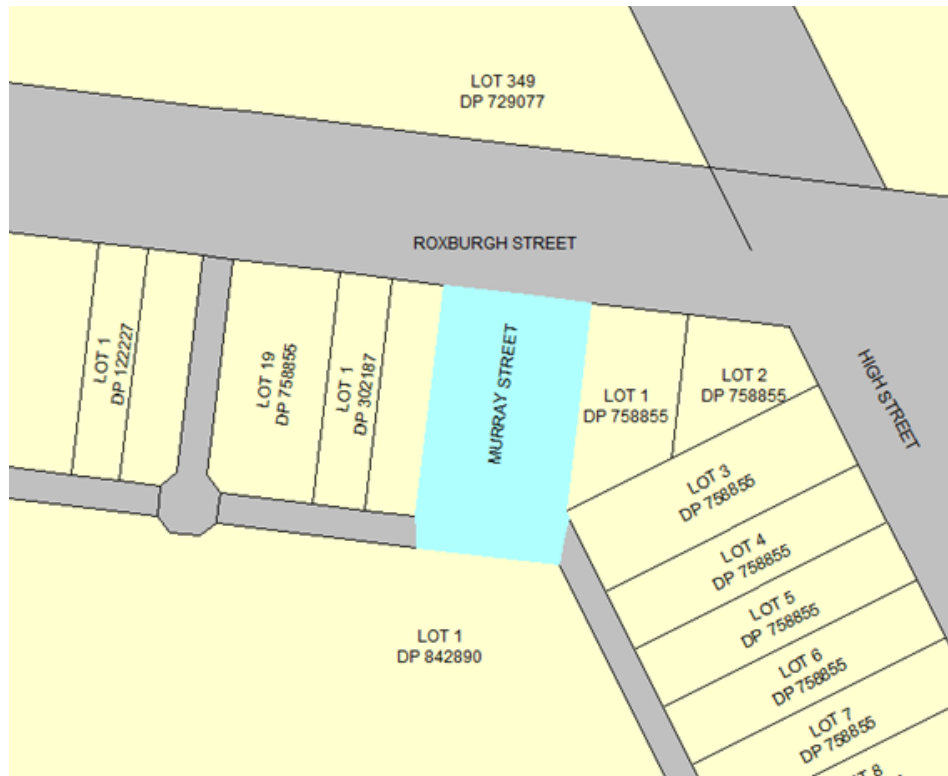
ALTERATION OF PURPOSE/CONDITIONS OF A WESTERN LANDS LEASE

It is hereby notified that in pursuance of the provisions of Schedule 3, Clause 17 (6) of the *Crown Land Management Act 2016*, the purpose and conditions of the undermentioned Western Lands Lease have been altered as shown.

The Hon PAUL TOOLE, MP
Minister for Lands and Forestry

Administrative District – Broken Hill

Shire – Central Darling; County – Livingstone



SCHEDULE 3

Parish – Umbiella; County – Roxburgh

Land District – Lithgow; Village of Glen Alice

Local Government Area – Lithgow City Council

That part of the Crown Public road known as Myalla Road as denoted by blue shading in the diagram below.



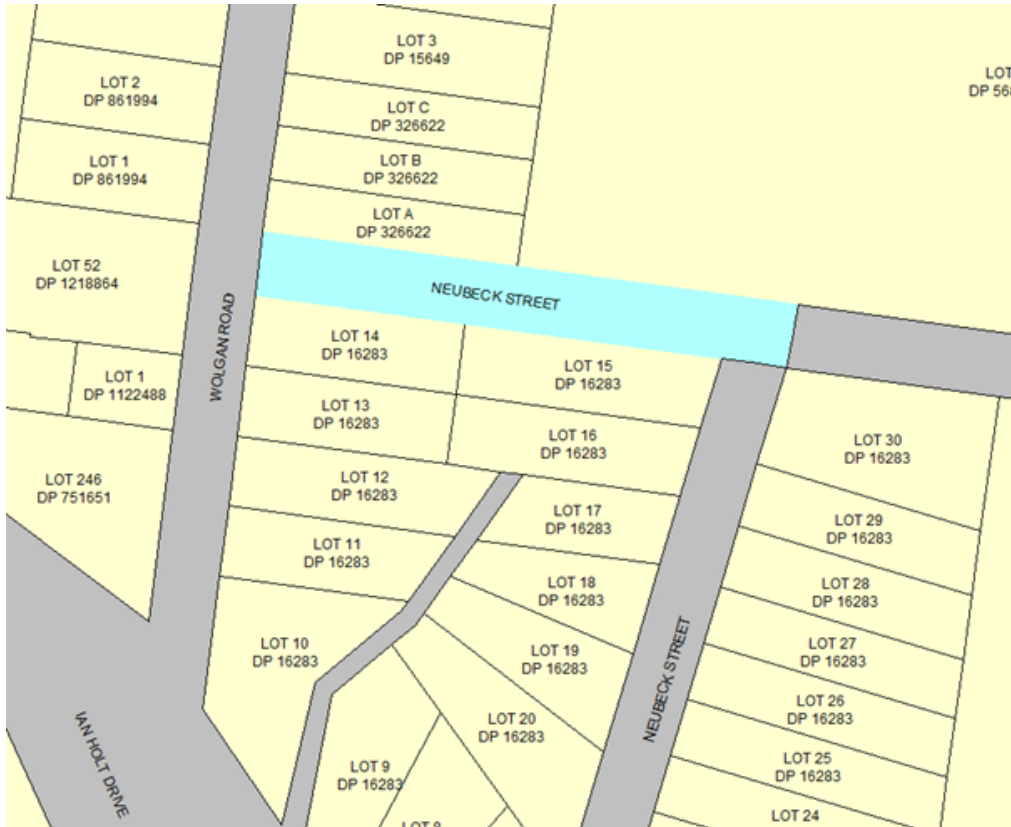
SCHEDULE 4

Parish – Lidsdale; County – Cook

Land District – Lithgow; Village of Lidsdale

Local Government Area – Lithgow City Council

That part of the Crown Public road known as Neubeck Street as denoted by blue shading in the diagram below.



SCHEDULE 5

Parish – Lidsdale; County – Cook

Land District – Lithgow; Village of Rydal

Local Government Area – Lithgow City Council

That part of the Crown Public road known as New Street as denoted by blue shading in the diagram below.



SCHEDULE 6

Parish – Goollooinboin; County – Cook
Land District – Lithgow; Village of Glen Davis
Local Government Area – Lithgow City Council

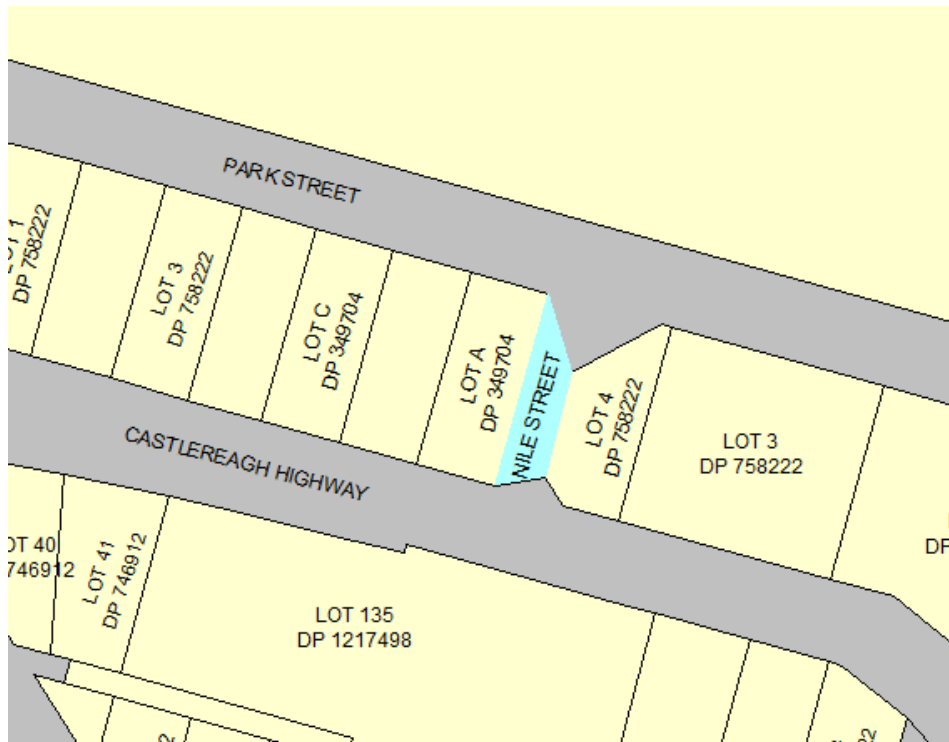
That part of the Crown Public road known as Nightingales Road as denoted by blue shading in the diagram below.



SCHEDULE 7

Parish – Bandamora; County – Roxburgh
Land District – Lithgow; Village of Capertee
Local Government Area – Lithgow City Council

That part of the Crown Public road known as Nile Street s denoted by blue shading in the diagram below.



SCHEDULE 8

*Parish – Antonio; County – Westmoreland
Land District – Lithgow; Village of Hampton
Local Government Area – Lithgow City Council*

That part of the Crown Public road known as Norman Lee Road as denoted by blue shading in the diagram below.



SCHEDULE 9

Roads Authority: Lithgow City Council

Council Ref: Leanne Kearney

File Ref: 18/04318#11; W601224

[n2018-3930]


ROADS ACT 1993


ORDER

Transfer of a Crown Road to a Council

IN pursuance of the provisions of Section 152I, *Roads Act 1993*, the Crown road specified in Column 1 will be transferred to the Roads Authority specified in Column 2, hereunder, as from the date of publication of this notice and as from that date, the roads specified in Column 1 cease to be Crown road.

The Hon Paul Toole, MP
Minister for Lands and Forestry

Column 1	Column 2
 <p>Crown public road east of Lot 2 DP 568452, Lot 102 DP 1133367 and Lot 101 DP 1111600 extending north for a distance of 500m commencing at the intersection of the public road described as Middle Pocket Road, as shown by red colour, Parish Billinudgel County Rous at Middle Pocket. Council ref: Map 1 Middle Pocket Lands ref: W601266 – 18/08408</p>	<p>Byron Shire Council</p>

Column 1	Column 2
 <p>Crown public road adjoining Lot 30 DP 755712 to the southern boundary of Lot 102 DP 724561, as shown by red colour, Parish Byron County Rous at Coorabell Council ref: Map 2 Coorabell Lands ref: W601266 – 18/08408</p>	<p>Byron Shire Council</p>

[n2018-3931]

NOTICE – CROWN LAND TO BE USED OR OCCUPIED FOR OTHER PURPOSE UNDER S 2.18(2)(b)

Pursuant to section 2.18(2)(b) of the *Crown Land Management Act 2016*, the Crown land specified in Column 2 of the following Schedule is proposed to be used or occupied under a relevant interest granted for the purpose(s) specified in Column 1 of the following Schedule.

The Hon Paul Toole, MP
Minister for Lands and Forestry

Schedule

Column 1	Column 2
<p>grazing (relevant interest – Licence 598092)</p>	<p>Reserve No. 78054 Public Purpose: future public requirements Notified: 4 November 1955 File Reference: 18/05394</p>

Schedule

Column 1	Column 2
<p>residence (relevant interest – Licence 567372) building (relevant interest – Licence 567372) access to water (relevant interest – licence 567372)</p>	<p>Reserve No. 756554 Public Purpose: future public requirements Notified: 29 June 2007 File Reference: 16/03823</p>

Schedule

Column 1	Column 2
<p>access to water (relevant interest – Licence 568860)</p>	<p>Reserve No. 756554 Public Purpose: future public requirements Notified: 29 June 2007 File Reference: 16/05285</p>

Schedule

Column 1	Column 2
ramp (relevant interest – Licence 583332)	Reserve No. 1011748 Public Purpose: access and public requirements, rural services, tourism purposes and environmental and heritage conservation Notified: 18 August 2006 File Reference: GF06H91

Schedule

Column 1	Column 2
tank (relevant interest – Licence 595414) pipeline (relevant interest – Licence 595414)	Reserve No. 78981 Public Purpose: generally Notified: 12 October 1956 File Reference: 18/02558

Schedule

Column 1	Column 2
grazing (relevant interest – Licence 592293)	Reserve No. 97981 Public Purpose: access Notified: 8 November 1985 File Reference: 17/11575

Schedule

Column 1	Column 2
pump site (relevant interest – Licence 598731) pipeline (relevant interest – Licence 598731)	Reserve No. 58783 Public Purpose: access Notified: 16 April 1926 File Reference: 18/06134

Schedule

Column 1	Column 2
channel (relevant interest – Licence 594254)	Reserve No. 750908 Public Purpose: future public requirements Notified: 29 June 2007 File Reference: 18/01292

Schedule

Column 1	Column 2
grazing (relevant interest – Licence 593035)	Reserve No. 756822 Public Purpose: future public requirements Notified: 29 June 2007 File Reference: 18/00331

Schedule

Column 1	Column 2
buffer zone (relevant interest – Licence 592679)	Reserve No. 755270 Public Purpose: future public requirements Notified: 29 June 2007 File Reference: 18/00024

Schedule

Column 1	Column 2
communication facilities (relevant interest – Licence 601276)	Reserve No. 49741 Public Purpose: public recreation, trigonometrical purposes Notified: 11 March 1914 File Reference: 08/6163

Schedule

Column 1	Column 2
communication facilities (relevant interest – Licence 601275)	Reserve No. 49741 Public Purpose: public recreation, trigonometrical purposes Notified: 11 March 1914 File Reference: 08/6163

Schedule

Column 1	Column 2
car park (relevant interest – Licence 586481) building (relevant interest – Licence 586481) access (relevant interest – Licence 586481)	Reserve No. 85172 Public Purpose: public recreation Notified: 8 January 1965 File Reference: 17/07030

Schedule

Column 1	Column 2
sewerage pipeline (relevant interest – Licence 592603)	Reserve No. 84334 Public Purpose: generally Notified: 22 March 1963 File Reference: 16/07378

Schedule

Column 1	Column 2
Pontoon (relevant interest – Licence 592830) Mooring Poles (relevant interest – Licence 592830)	Reserve No. 84334 Public Purpose: generally Notified: 22 March 1963 File Reference: 18/00252

Schedule

Column 1	Column 2
pump station (relevant interest – Licence 571924)	Reserve No. 84334 Public Purpose: generally Notified: 22 March 1963 File Reference: 16/07868

Schedule

Column 1	Column 2
pipeline (relevant interest – Licence 571310) pump site (relevant interest – Licence 571310)	Reserve No. 84334 Public Purpose: generally Notified: 22 March 1963 File Reference: 16/07378

Schedule

Column 1	Column 2
sewerage pipeline (relevant interest – Licence 592603)	Reserve No. 85320 Public Purpose: public recreation Notified: 7 May 1965 File Reference: 17/11600

Schedule

Column 1	Column 2
sewerage pipeline (relevant interest – Licence 592603)	Reserve No. 89757 Public Purpose: children's playground Notified: 26 March 1976 File Reference: 17/11600

Schedule

Column 1	Column 2
sewerage pipeline (relevant interest – Licence 592603)	Reserve No. 1013826 Public Purpose: future public requirements Notified: 29 June 2007 File Reference: 17/11600

Schedule

Column 1	Column 2
sewerage pipeline (relevant interest – Licence 592603)	Reserve No. 1031488 Public Purpose: environmental protection, future public requirements, public recreation, rural services Notified: 18 February 2011 File Reference: 17/11600

Schedule

Column 1	Column 2
pump site (relevant interest – Licence 571310)	Reserve No. 56146 Public Purpose: generally Notified: 11 May 1923 File Reference: 17/10315
pipeline (relevant interest – Licence 571310)	
pump site (relevant interest – Licence 591403)	
pipeline (relevant interest – Licence 591403)	
pipeline (relevant interest – Licence 572347)	
reclamation (relevant interest – Licence 586906)	
ramp (relevant interest – Licence 586906)	
jetty (relevant interest – Licence 586906)	
slipway (relevant interest – Licence 596736)	

Column 1	Column 2
residence (relevant interest – Licence 596736)	
seawall (relevant interest – Licence 596736)	
reclamation (relevant interest – Licence 596736)	
ramp (relevant interest – Licence 596736)	
pontoon (relevant interest – Licence 596736)	
piles (relevant interest – Licence 596736)	
jetty (relevant interest – Licence 596736)	
seawall (relevant interest – Licence 585860)	
reclamation (relevant interest – Licence 585860)	
jetty (relevant interest – Licence 585860)	
concrete ramp (relevant interest – Licence 585860)	
seawall (relevant interest – Licence 588223)	
reclamation (relevant interest – Licence 588223)	
ramp (relevant interest – Licence 588223)	
pontoon (relevant interest – Licence 588223)	
jetty (relevant interest – Licence 588223)	
slipway (relevant interest – Licence 566190)	
seawall (relevant interest – Licence 566190)	
reclamation (relevant interest – Licence 566190)	
sliprails (relevant interest – Licence 579729)	
seawall (relevant interest – Licence 579729)	

Column 1	Column 2
reclamation (relevant interest – Licence 579729)	
jetty (relevant interest – Licence 579729)	
deck (relevant interest – Licence 579729)	
steps (relevant interest – Licence 595932)	
seawall (relevant interest – Licence 595932)	
reclamation (relevant interest – Licence 595932)	
ramp (relevant interest – Licence 595932)	
slipway (relevant interest – Licence 588220)	
jetty (relevant interest – Licence 588220)	
steps (relevant interest – Licence 599739)	
ramp (relevant interest – Licence 599739)	
pontoon (relevant interest – Licence 599739)	
jetty (relevant interest – Licence 599739)	
seawall (relevant interest – Licence 573057)	
reclamation (relevant interest – Licence 573057)	
ramp (relevant interest – Licence 573057)	
piles (relevant interest – Licence 573057)	
boatshed (relevant interest – Licence 573057)	
berthing area (relevant interest – Licence 573057)	
sliprails (relevant interest – Licence 590725)	
jetty (relevant interest – Licence 590725)	

Column 1	Column 2
transmission line (relevant interest – Licence 592112)	
access (relevant interest – Licence 592112)	

Schedule

Column 1	Column 2
pump site (relevant interest – Licence 571310)	Reserve No. 1011268 Public Purpose: future public requirements Notified: 3 February 2006 File Reference: 17/10315
pipeline (relevant interest – Licence 571310)	
pump site (relevant interest – Licence 591403)	
pipeline (relevant interest – Licence 591403)	
pipeline (relevant interest – Licence 572347)	
reclamation (relevant interest – Licence 586906)	
ramp (relevant interest – Licence 586906)	
jetty (relevant interest – Licence 586906)	
slipway (relevant interest – Licence 596736)	
seawall (relevant interest – Licence 596736)	
residence (relevant interest – Licence 596736)	
reclamation (relevant interest – Licence 596736)	
ramp (relevant interest – Licence 596736)	
pontoon (relevant interest – Licence 596736)	
piles (relevant interest – Licence 596736)	
jetty (relevant interest – Licence 596736)	
seawall (relevant interest – Licence 585860)	
reclamation (relevant interest – Licence 585860)	

Column 1	Column 2
jetty (relevant interest – Licence 585860)	
concrete ramp (relevant interest – Licence 585860)	
seawall (relevant interest – Licence 588223)	
reclamation (relevant interest – Licence 588223)	
ramp (relevant interest – Licence 588223)	
pontoon (relevant interest – Licence 588223)	
jetty (relevant interest – Licence 588223)	
slipway (relevant interest – Licence 566190)	
seawall (relevant interest – Licence 566190)	
reclamation (relevant interest – Licence 566190)	
sliprails (relevant interest – Licence 579729)	
seawall (relevant interest – Licence 579729)	
reclamation (relevant interest – Licence 579729)	
jetty (relevant interest – Licence 579729)	
deck (relevant interest – Licence 579729)	
steps (relevant interest – Licence 595932)	
seawall (relevant interest – Licence 595932)	
reclamation (relevant interest – Licence 595932)	
ramp (relevant interest – Licence 595932)	
slipway (relevant interest – Licence 588220)	
jetty (relevant interest – Licence 588220)	

Column 1	Column 2
steps (relevant interest – Licence 599739) ramp (relevant interest – Licence 599739) pontoon (relevant interest – Licence 599739) jetty (relevant interest – Licence 599739) seawall (relevant interest – Licence 573057) reclamation (relevant interest – Licence 573057) ramp (relevant interest – Licence 573057) piles (relevant interest – Licence 573057) boatshed (relevant interest – Licence 573057) berthing area (relevant interest – Licence 573057) sliprails (relevant interest – Licence 590725) jetty (relevant interest – Licence 590725) transmission line (relevant interest – Licence 592112) access (relevant interest – Licence 592112)	

[n2018-3932]

APPOINTMENT OF STATUTORY LAND MANAGER BOARD MEMBERS

Pursuant to clause 4(1) of Schedule 5 to the *Crown Land Management Act 2016*, the persons specified in Column 1 of the Schedule hereunder are appointed, for the terms of office specified in that Column, as board members for the statutory land manager specified opposite in Column 2, which has been appointed as Crown land manager of the land referred to in Column 3 of the Schedule.

It is a condition of the appointment that the board member must comply with the Department of Industry Crown reserve code of conduct: For non-council Crown land managers and commons trusts (as may be amended or replaced from time to time).

The Hon Paul Toole, MP
Minister for Lands and Forestry

Schedule

Column 1	Column 2	Column 3
Anthony Charles Waters (re-appointment) For a term commencing the date this notice and expiring 24 October 2023.	Nevertire Public Hall Land Manager	Dedication No. 520086 Public Purpose: Public Hall Notified: 11 September 1936 File Reference: DB81R67-003

[n2018-3933]

APPOINTMENT OF STATUTORY LAND MANAGER BOARD MEMBERS

Pursuant to clause 4(1) of Schedule 5 to the *Crown Land Management Act 2016*, the persons specified in Column 1 of the Schedule hereunder are appointed, for the terms of office specified in that Column, as board members for the statutory land manager specified opposite in Column 2, which has been appointed as Crown land manager of the land referred to in Column 3 of the Schedule.

It is a condition of the appointment that the board member must comply with the Department of Industry Crown reserve code of conduct: For non-council Crown land managers and commons trusts (as may be amended or replaced from time to time).

The Hon Paul Toole, MP
Minister for Lands and Forestry

Schedule

Column 1	Column 2	Column 3
Greg Sanderson (new member) For a term commencing the date of this notice and expiring 9 October 2019.	Murrumburrah Showground Land Manager	Dedication No. 530014 Public Purpose: Showground Notified: 25 August 1909 File Reference: GB80R180-004

[n2018-3934]

AUTHORISATION OF USE FOR ADDITIONAL PURPOSE UNDER S 2.14

Pursuant to section 2.14 of the *Crown Land Management Act 2016*, the Crown land specified in Column 2 of the following Schedule is authorised to be used for the additional purpose(s) specified opposite in Column 1 of the Schedule.

The Hon Paul Toole, MP
Minister for Lands and Forestry

Schedule

Column 1	Column 2
community purposes	Dedication No. 1000278 Public Purpose: red cross station Notified: 16 November 1951 File Reference: 18/04388

[n2018-3935]

END OF CROWN LAND MANAGER APPOINTMENT

Pursuant to Division 3.2 Section 3.12 (1) of the *Crown Land Management Act 2016* the appointment of the Crown land manager specified in Column 1 of Schedule 1 over the land specified in Column 2 of Schedule 1 is ending on the date specified in Column 3 of Schedule 1.

Schedule 1

Column 1	Column 2	Column 3
Wadeville (R91046) Reserve Land Manager	Reserve No. 1013709 Lot 7002 DP 1101644, Lot 7001 DP 1120435 Public Purpose: public recreation Notified: 14 December 2007 File Reference: 13/09963	16 November 2018

The Hon Paul Toole, MP
Minister for Lands and Forestry

[n2018-3936]

TRANSFER OF ASSETS, RIGHTS & LIABILITIES

Pursuant to Division 3.2 Section 3.12 (3) of the *Crown Land Management Act 2016* the appointment of the Crown land manager specified in Column 1 of Schedule 1 over the land specified in Column 2 of Schedule 1 is ending on the date specified in Column 3 of Schedule 1. On that date the assets, rights and liabilities specified in Column 1 of Schedule 2 transfer to the person(s) specified in Column 2 of Schedule 2.

The Hon Paul Toole, MP
Minister for Lands and Forestry

Schedule 1

Column 1	Column 2	Column 3
Wadeville (R91046) Reserve Land Manager	Reserve No. 1013709 Lot 7002 DP 1101644, Lot 7001 DP 1120435 Public Purpose: public recreation Notified: 14 December 2007 File Reference: 13/09963	16 November 2018

Schedule 2

Column 1	Column 2
All maintenance equipment, improvements, financial documents and management documentation.	The Minister for Lands and Forestry

[n2018-3937]

CARE, CONTROL AND MANAGEMENT OF A RESERVE

Pursuant to Division 2.6 Section 2.22 (2) of the *Crown Land Management Act 2016* the Crown Land specified in Column 1 of Schedule 1 is for the time being under the care, control and management of the person(s) specified in Column 2.

The Hon Paul Toole, MP
Minister for Lands and Forestry

SCHEDULE 1

Column 1	Column 2
Reserve No. 1013709 Lot 7002 DP 1101644, Lot 7001 DP 1120435 Public Purpose: public recreation Notified: 14 December 2007 File Reference: 13/09963	The Minister for Lands and Forestry

[n2018-3938]

CROWN LAND MANAGEMENT ACT 2016

Appointment of Statutory Land Manager Board Members

ERRATUM

In the notice published in NSW Government Gazette No 82 of 24 August 2018, page 5568, the words “Rous Mill Recreation Land Manager” are replaced with “Rous Mill Recreation Reserve Land Manager”. This notice corrects this error.

The gazettal date remains 24 August 2018.

File GF81R365-002

The Hon. Paul Toole, MP
Minister for Lands and Forestry

[n2018-3939]

APPOINTMENT OF STATUTORY LAND MANAGER BOARD MEMBERS

Pursuant to clause 4(1) of Schedule 5 to the *Crown Land Management Act 2016*, the persons specified in Column 1 of the Schedule hereunder are appointed, for the terms of office specified in that Column, as board members for the statutory land manager specified opposite in Column 2, which has been appointed as Crown land manager of the land referred to in Column 3 of the Schedule.

It is a condition of the appointment that the board member must comply with the Department of Industry *Crown reserve code of conduct: For non-council Crown land managers and commons trusts* (as may be amended or replaced from time to time).

The Hon Paul Toole, MP
Minister for Lands and Forestry

Schedule

Column 1	Column 2	Column 3
Judith Ann Michell (re-appointment) Janine Anne McGowan (re-appointment) Peter John Shepherdson (re-appointment) William Douglas Wood (new member) William Broderick Pownall (new member) Stephen Otway Falkiner (new member) Kevin Bruce Lawty (new member) For a term commencing 22 November 2018 and expiring 21 November 2023.	Narrabri Showground Land Manager	Dedication No. 560030 Public Purpose: Public Recreation, Showground Notified: 2 November 1973 File Reference: ME80R31-003

[n2018-3940]

APPOINTMENT OF STATUTORY LAND MANAGER BOARD MEMBERS

Pursuant to clause 4(1) of Schedule 5 to the *Crown Land Management Act 2016*, the persons specified in Column 1 of the Schedule hereunder are appointed, for the terms of office specified in that Column, as board members for the statutory land manager specified opposite in Column 2, which has been appointed as Crown land manager of the land referred to in Column 3 of the Schedule.

It is a condition of the appointment that the board member must comply with the Department of Industry *Crown reserve code of conduct: For non-council Crown land managers and commons trusts* (as may be amended or replaced from time to time).

The Hon Paul Toole, MP
Minister for Lands and Forestry

Schedule

Column 1	Column 2	Column 3
Alanna May Barrett (new member) For a term commencing the date this notice and expiring 17 October 2023.	Burrandana Recreation Reserve and Public Hall Land Manager	Reserve No. 88704 Public Purpose: public hall, public recreation Notified: 1 September 1972 File Reference: WA80R189

[n2018-3941]

APPOINTMENT OF STATUTORY LAND MANAGER BOARD MEMBERS

Pursuant to clause 4(1) of Schedule 5 to the *Crown Land Management Act 2016*, the persons specified in Column 1 of the Schedule hereunder are appointed, for the terms of office specified in that Column, as board members for the statutory land manager specified opposite in Column 2, which has been appointed as Crown land manager of the land referred to in Column 3 of the Schedule.

It is a condition of the appointment that the board member must comply with the Department of Industry *Crown reserve code of conduct: For non-council Crown land managers and commons trusts* (as may be amended or replaced from time to time).

The Hon Paul Toole, MP
Minister for Lands and Forestry

Schedule

Column 1	Column 2	Column 3
Kerry James Blake (re-appointment) Rex Vernon Blake (re-appointment) John Richard Jervis (re-appointment) Rosemary Elisabeth Jervis (re-appointment) For a term commencing 1 December 2018 and expiring 30 November 2023.	Courabyra Public Hall Land Manager	Reserve No. 65879 Public Purpose: Public Hall Notified: 13 March 1936 File Reference: WA81R53-02

[n2018-3942]

Other Government Notices

ASSOCIATIONS INCORPORATION ACT 2009

Cancellation of incorporation pursuant to section 74

TAKE NOTICE that the incorporation of the following associations is cancelled by this notice pursuant to section 74 of the *Associations Incorporation Act 2009*.

AUSTRALIAN FLYING CORPS & ROYAL AUSTRALIAN AIR FORCE ASSOCIATION (NSW DIVISION) CLARENCE VALLEY BRANCH INCORPORATED	INC1400419
BAGO MAGIC PERFORMANCE GROUP INC	INC9885344
CARSS PARK FC DISABILITY FOOTBALL FUND INCORPORATED	INC1401099
CENTRAL MOUNTAINS DISTRICT BOWLING ASSOCIATION INCORPORATED	INC9880892
DICTIONARY OF SYDNEY INCORPORATED	INC1301573
DUBBO MINI TROTTERING CLUB INCORPORATED	INC13001080
FRIENDS OF LIFESKILLS INCORPORATED	INC9894626
GLOBAL KOREAN LITERATURE SOCIETY IN AUSTRALIA INCORPORATED	INC9896777
KEMPSEY DISTRICT WOODWORKERS CLUB INCORPORATED	Y2293323
LACHLAN VALLEY DISTRICT BOWLING ASSOCIATION INCORPORATED	INC9882414
MYALL COAST ENTERTAINERS INCORPORATED	INC9875009
NATIONAL BOER WAR MEMORIAL ASSOCIATION INCORPORATED	INC9891829
NEPAL AUSTRALIA REMIT ASSOCIATION INCORPORATED	INC1400410
NEW SOUTH WALES JAZZ ARCHIVE INCORPORATED	Y2873301
NSW VETERAN CYCLING COUNCIL INCORPORATED	INC9887965
OLDER WOMEN'S NETWORK NEWCASTLE INCORPORATED	INC9875551
SEAFORTH PUBLIC SCHOOL BAND ASSOCIATION INCORPORATED	INC9883053
SUNSHINE SPANISH COMMUNITY RADIO INCORPORATED	INC1300099
THE SYDNEY YOUTH SYMPHONY ORCHESTRA INCORPORATED	INC9894051
VADTALDHAM SYDNEY (UNDER SHREE LAXMINARAYAN DEV GADI) INCORPORATED	INC1501418

Cancellation is effective as at the date of gazettal.

Dated this 14 November 2018.

Jodie Matheson
 Delegate of the Commissioner
 NSW Fair Trading

[n2018-3943]

ASSOCIATIONS INCORPORATION ACT 2009

Cancellation of Registration pursuant to Section 76

TAKE NOTICE that the registration of the following associations is cancelled by this notice pursuant to section 76 of the *Associations Incorporation Act 2009*.

AFRO-AUSTRALIA MUSIC AND MOVIE AWARDS	INC1200088
AKSHARASREE EDUCATIONAL ORGANISATION INCORPORATED	INC9891956
ARORANGI PUAIKURA COMMUNITY (NSW) INCORPORATED	INC9893713
AUSTRALIAN CERAMICS TRIENNALE INCORPORATED	INC9886761

AUSTRALIAN FT10 CLASS ASSOCIATION INC	INC9890214
AUSTRALIAN INSTITUTE OF ISLAMIC STUDIES INCORPORATED	INC9896835
AUSTRALIAN XIANGQI FEDERATION INCORPORATED	INC9893542
BALD FACE MUSIC AND CREATIVE ARTS ASSOCIATION INCORPORATED	Y2362921
BALLINA REGIONAL INDOOR SPORTS ASSOCIATION INCORPORATED	INC1200011
BHUTANESE ASSOCIATION IN ALBURY INCORPORATED	INC9895146
BLESSED COMMUNITY CHURCH INCORPORATED	INC9890768
BOOMERANG BRAVES FASTPITCH CLUB INCORPORATED	INC1200018
CESSNOCK CITY WOMEN'S SOCCER INCORPORATED	INC9877506
COLEDALE COMMUNAL GARDEN GROUP INC	INC9893931
CREATION TV INCORPORATED	INC9886588
DESIGN ADVISORY PANEL INCORPORATED	INC9897145
DEVELOPMENT INDUSTRY GROUP OF THE ARMIDALE REGION INCORPORATED	INC9890507
DRUMMOYNE DISTRICT RUGBY FOOTBALL CLUB (INCORPORATING BALMAIN RUGBY FOOTBALL CLUB AND GLEBE-BALMAIN RUGBY FOOTBALL CLUB) INCORPORATED	Y2955641
FAITH OF DEVOTION (SEYED AL SHOHADA) INCORPORATED	INC1200039
FRIENDS OF HURSTVILLE LIBRARY AND INFORMATION SERVICE INCORPORATED	Y2530341
GREAT NEW LIFE INCORPORATED	INC9893503
HAWKS NEST BOARDRIDERS CLUB INCORPORATED	INC1200063
HELLENIC CHRISTIAN MEDIA INCORPORATED	INC9886793
HUMAN RIGHTS GLOBAL CONSCIOUS INCORPORATED	INC1200087
ILLAWARRA AMATEUR FOOTBALL ASSOCIATION INCORPORATED	INC9894877
INNER WEST JEWISH COMMUNITY AND FRIENDS PEACE ALLIANCE INCORPORATED	INC9894868
JEWELLERY AND OBJECT DESIGN EXHIBITION INCORPORATED	INC9892290
NEPAL AUSTRALIA BUSINESS COUNCIL INCORPORATED	INC9893974
NEPCARE INCORPORATED	INC1200020
NEW SOUTH WALES & A.C.T. ARABIAN RACING CLUB INCORPORATED	Y2202509
REALMEN – DOING LIFE WELL INCORPORATED	INC9890549
SIMPLY LOVING TAYLOR INCORPORATED	INC1200076
SYDNEY LYRIC OPERA INCORPORATED	INC9890737
TAMIL NATIONAL ALLIANCE AUSTRALIA INCORPORATED	INC1200090
THE AUSTRALIAN EGYPTIAN ASSOCIATION OF NSW INCORPORATED	INC1200012
TWEED VALLEY BIRD CLUB INCORPORATED	Y2759541
USHUHUDA CENTRE INCORPORATED	INC1200083
VALLEY JUNIOR CRICKET CLUB INCORPORATED	INC9880613
VIM INCORPORATED	INC9879306
WAUCHOPE YOUTH THEATRE INC	INC9896655
WAY WAY ART HOUSE INCORPORATED	INC1200073
WONGARBON PARK COMMITTEE INCORPORATED	INC9887993

Cancellation is effective as at the date of gazettal.

Dated this 14th day of November 2018.

Diane Duggan
Delegate of the Commissioner
NSW Fair Trading

[n2018-3944]

ASSOCIATIONS INCORPORATION ACT 2009

Cancellation of Registration pursuant to Section 76

ERRATUM

THE NOTICE that appeared in the New South Wales Government Gazette No 107 of 19 October 2018, folio 7662-7663, cancelling the registration of GRENFELL GUN CLUB INC. – Y1344439, was published in error.

The above association remains an Incorporated Association under the *Associations Incorporation Act 2009*.

This notice corrects that error.

Dated this 14th day of November 2018.

Diane Duggan
Delegate of the Commissioner
NSW Fair Trading

[n2018-3945]

CORONERS ACT 2009

CORONERS COURT OF NEW SOUTH WALES

Coronial Practice Note No 1 of 2018

Part 1: Commencement of Practice Note

- 1.1 This Practice Note is issued in accordance with section 52 of the *Coroners Act 2009*
- 1.2 The Practice Note will commence on 19 November 2018.

Part 2: Purpose and objects of this Practice Note.

- 2.1 The object of this Practice Note is to ensure all coronial proceedings are finalised in accordance with the published Time Standards of the Local Court relating to the Coronial jurisdiction.
- 2.2 This Practice Note recognises the nature and impact of coronial proceedings on all persons involved, especially the families of deceased persons.
- 2.3 This Practice Note sets out the procedural requirements for the hearing of inquests into deaths, suspected deaths and inquiries into fires and/or explosions pursuant to the *Coroners Act 2009*.
- 2.4 This Practice Note recognises the need to promote consistency and efficiency in the determination of coronial proceedings whilst ensuring procedural fairness to all persons involved in the process.
- 2.5 This Practice Note recognises the statutory power of a Coroner to give directions necessary to ensure the speedy determination of the real issues in coronial proceedings in accordance with s 49 of the *Coroners Act 2009*.

Part 3: General Principles

- 3.1 Coronial proceedings are not adversarial in nature. Coronial proceedings do not involve adjudications of criminal responsibility, civil liability, negligence or duty of care.
- 3.2 The role of the Coroner is to investigate deaths, suspected deaths, fires and explosions and to deliver findings in accordance with s 81 of the *Coroners Act 2009*. A Coroner may also make any recommendations considered necessary or desirable in accordance with s 82 of the Act.
- 3.3 In accordance with s 58 of the Coroners Act a Coroner is not bound to observe the rules of procedure and evidence. The *Evidence Act 1995* does not apply to coronial proceedings. Generally, relevance to identified issues at the hearing and procedural fairness determine what evidence is to be admitted and considered.

- 3.4 In identifying and resolving the real issues in coronial proceedings, it is the responsibility of all persons and legal representatives granted leave to appear to ensure proceedings are conducted as sensitively, expeditiously and efficiently as practicable in the circumstances.

Part 4: Case Management.

- 4.1 A Coroner pursuant to section 49 of the *Coroners Act 2009* “may give such directions as the coroner thinks fit to ensure the speedy determination of the real issues in coronial proceedings.”

(a) A Coroner may direct any of the following persons:

- (i) any person who is appearing in the proceedings personally;
- (ii) any person who is being represented in the proceedings;
- (iii) any person who is acting as a representative of another person in the proceedings;
- (iv) any person assisting the Coroner in conducting the proceedings.

(b) To do any of the following:

- (i) Take specified steps in respect of the proceedings;
- (ii) Direct the time within which those steps are to be taken and completed;
- (iii) Give such other directions with respect to the conduct of proceedings as the Coroner considers appropriate.

- 4.2 Persons and legal representatives granted leave to appear at coronial proceedings are to ensure directions issued by a Coroner are complied with to facilitate the expeditious and efficient conduct of proceedings.

Part 5: Provision of briefs of evidence to the Coroner

- 5.1 Following a direction by a Coroner that a brief of evidence is to be prepared, a notice of that direction and the date when the brief of evidence is to be served is to be provided to the police officer in charge.
- 5.2 Any application to extend the date for the filing of the coronial brief must be made at least 14 days prior to the due date. All requests for extensions of time must contain written reasons for the extension.
- 5.3 Where a brief is not filed on the due date or the Coroner does not approve an extension of time for the service of the brief, the matter may be listed by the Coroner on a court mention date with the officer in charge to appear and provide reasons for the failure to comply with the direction of the Coroner.

Part 6: The provision of the brief of evidence to interested parties

- 6.1 A person seeking leave to appear or an unrepresented relative of the deceased may be supplied a copy of the brief of evidence at the discretion of the Coroner.

Part 7: Directions Hearings

- 7.1 The Coroner at any time may list the case for a directions hearing.
- 7.2 The purpose of a directions hearing is to ensure any hearing is limited to the speedy determination of the real issues in the proceedings. At the directions hearing the following issues are to be determined if not previously resolved:
- I. Applications for the granting of leave to persons with sufficient interest who wish to appear at the inquest or inquiry;
 - II. Venue;
 - III. Confirmation of issues to be determined at the hearing;
 - IV. The witnesses to be called to give evidence including the use of audio visual link or other technology;
 - V. Applications by persons granted leave to appear for additional witnesses to be called or any additional evidence obtained to be tendered;
 - VI. The reception of expert evidence at the hearing;
 - VII. Claims for public interest immunity;
 - VIII. Confirming a proper estimation for the length of the hearing and hearing dates;
 - IX. Special arrangements or facilities required during the course of the proceedings;
 - X. Non publication orders;
 - XI. The Coroner may set timetables for the service of evidence by interested persons;
 - XII. Any other preliminary/procedural issues;

Part 8: Procedure at hearing

- 8.1 Counsel assisting will make an opening address to the Court. The opening address is to outline; the background and nature of the proceedings, the witnesses who will give evidence, other evidence to be presented and the issues to be determined at the hearing.
- 8.2 The Coroner determines what witnesses will give evidence and the order of witnesses.
- 8.3 Subject to leave of the Coroner, legal representatives for interested persons may only cross-examine witnesses where the Coroner is of the opinion that the evidence received legitimately affects the interests of their client in all the circumstances.
- 8.4 Subject to leave of the Coroner, unrepresented interested persons may only cross examine witnesses where the Coroner is of the opinion that the evidence received legitimately affects their interests in all the circumstances.
- 8.5 Unrepresented relatives of the deceased may request counsel assisting to ask specific questions of witnesses on their behalf relating to the real issues in the proceedings.
- 8.6 In accordance with s 49 of the *Coroners Act 2009* the Coroner may give directions regarding specific timeframes for cross examination of witnesses to ensure the speedy determination of the real issues in the proceedings.
- 8.7 Any document not contained in the brief of evidence that is sought to be tendered by an interested party or a legal representative must first be provided to counsel assisting the Coroner as soon as possible and before being shown to a witness.
- 8.8 Following examination of a witness by counsel assisting, the order in which other interested persons may cross examine the witness will be determined by the Coroner presiding.
- 8.9 Counsel assisting may re-examine the witness after the conclusion of examination by other interested persons.

Part 9: Concurrent evidence by expert witnesses

- 9.1 To reduce the overall time taken to hear and determine coronial proceedings involving the taking of expert evidence a Coroner may direct that expert witnesses give evidence concurrently.
- 9.2 In making that decision, the Coroner is to consider the nature and complexity of the issues to be determined including but not confined to:
 - (i) The extent to which expert evidence is in dispute and the number of expert;
 - (ii) Witnesses;
 - (iii) The particular discipline of expertise to which the evidence relates;
 - (iv) That concurrent evidence will assist in clarifying and understanding areas of difference in expert evidence;
 - (v) The views of persons with leave to appear involved in the coronial proceedings;
 - (vi) Whether concurrent evidence will assist in the speedy determination of the real issues with which the proceedings are concerned.
- 9.3 The decision whether experts will give evidence concurrently is a matter for the Coroner.

Part 10: Preparation of a joint expert report

- 10.1 If required by the Coroner expert witnesses are to prepare a joint report for the Coroner outlining the areas not in dispute and the issues that are in dispute.
- 10.2 The report is to be provided to persons granted leave to appear at the inquest as soon as possible and prior to the expert witnesses being called to give evidence.

Part 11: The reception of concurrent expert evidence

- 11.1 In the taking of evidence from experts the following procedure applies unless the Coroner otherwise orders:
 - (i) Each expert witness will take an oath or affirmation;
 - (ii) For the purpose of the transcript each witness will be properly identified;
 - (iii) The primary report of each expert witness is to be tendered;
 - (iv) The joint report of the expert witnesses is to be tendered.

- 11.2 Each expert may express their view on the issues in dispute within their area of expertise and must comply with their duties under the Expert Code of Conduct in Schedule 7 of the *Uniform Civil Procedure Rules 2005*. Counsel assisting or the Coroner will determine the manner of taking evidence from experts giving evidence concurrently.
- 11.3 Persons granted leave to appear at the inquest will be provided the opportunity to ask questions of the expert witnesses.
- 11.4 At the conclusion of the joint evidence the Coroner may allow each expert witness to give a brief final summary of their opinion taking into account the questioning that has taken place.

Part 12: Family Statement

- 12.1 At the completion of the evidence and prior to final submissions, a statement by the family of the deceased may be read to the Court. The reception of a family statement is at the discretion of the presiding Coroner.
- 12.2 Prior to allowing any family statement to be read to the Court, a Coroner may require the statement to be provided in written form to counsel assisting the Coroner.
- 12.3 A family statement is not evidence in the proceedings. A person providing a family statement to the Court is not to be subject to questioning by other interested persons.

Part 13: Closing submissions

- 13.1 At the conclusion of the evidence the Coroner will determine if closing submissions are to be made orally or in writing.
- (a) **Oral submissions**
- (i) Where oral submissions are made, counsel assisting is to have first right of address and retains the right of reply following the reception of submissions from all other interested persons.
- (ii) Following submissions by counsel assisting, the Coroner is to determine in what order submissions are made by other interested persons.
- (iii) Where findings are reserved, the Coroner must set a date for written findings to be delivered.
- (b) **Written submissions**
- (i) Where closing submissions are directed to be in writing, a time table must be set for the date of receipt of submissions. A date must be set for written findings to be handed down by the Coroner.

Part 14: Requirement for written findings and recommendations

- 14.1 A Coroner is to record in writing any findings made in accordance with s 81 of the *Coroners Act 2009*.
- 14.2 A Coroner is to record in writing any recommendations made in accordance with s 82 of the *Coroners Act 2009*.
- 14.3 Where a Coroner proposes to publish any findings or recommendations, written reasons for the making of those findings are to be provided subject to any non-publication orders made.

Chief Magistrate

State Coroner

[n2018-3946]

CORONERS ACT 2009

CORONERS COURT OF NEW SOUTH WALES

CORONIAL PRACTICE NOTE No 2 of 2018

Part 1: Case management of mandatory inquests involving Critical Incident Investigations

- 1.1 The Practice Note will commence on 19 November 2018

Part 2: Purpose and objects of this Practice Note.

- 2.1 This Practice Note is issued pursuant to s 52 of the *Coroners Act 2009*.
- 2.2 This Practice Note relates to a death or suspected death reported to a senior Coroner where the person has died in any of the following circumstances:
- While in custody of a police officer, s 23(1)(a) of the *Coroners Act 2009*
 - While escaping or attempting to escape from the custody of a police officer s 23(1)(b)

- As a result of police operations, s 23(1)(c)
- 2.3 The object of this Practice Note is to ensure that all coronial investigations and mandatory inquests into deaths or suspected deaths where a Critical Incident has been declared in accordance with the NSW Police Force Critical Incident Guidelines (“Guidelines”) are conducted in a timely and proper manner.
- 2.4 This Practice Note sets out the procedural requirements for the early listing and case management of reported deaths in the above categories.
- 2.5 Mandatory Inquests into the death or suspected death of a person under s 23 of the *Coroners Act 2009* may only be conducted by the State Coroner or a Deputy State Coroner (a senior Coroner as defined under s 22 of the Act).

Part 3: Stage One

- 3.1 Upon the report of a death or suspected death of a person in the categories outlined in [2.2] **and** following a determination by a senior Coroner of jurisdiction under s 23 of the *Coroners Act 2009*, the senior Coroner will instruct the Crown Solicitor’s Office to assist in relation to the conduct of the coronial proceedings.
- 3.2 Upon the declaration of a Critical Incident by the NSW Police Force, a Senior Critical Incident Investigator is to be assigned to the case without delay in accordance with the Guidelines.
- 3.3 In circumstances where a determination under s 23 has been made by a senior Coroner and a Critical Incident is not declared by the NSW Police Force, Stages Two and Three do not apply. The matter is to proceed in accordance with Stage Four.

Part 4: Stage Two

- 4.1 No later than eight weeks after a senior Coroner has determined jurisdiction under s 23 in accordance with Stage One, the senior Critical Incident Investigator is to provide a preliminary report of no more than five pages to the senior Coroner and the Crown Solicitor’s Office. This report is to outline and address the following:
- The background of the reported death (the known circumstances based on information currently available at the time of the report)
 - The current status of the investigation
 - Identified issues arising from the investigation
 - Identified New South Wales Police Force policies or operational guidelines relating to the investigation
 - The status of the brief of evidence including items outstanding and
 - The proposed date when the brief of evidence will be complete.

Part 5: Stage Three

- 5.1 Upon receipt of the preliminary report the senior Coroner will conduct a conference with the solicitor with carriage of the matter from the Crown Solicitor’s Office and the Senior Critical Incident Investigator.

Part 6: Stage Four

- 6.1 The case is to be listed in Court no later than 12 weeks from Stage One for a directions hearing before the senior Coroner. The case will then be case managed in accordance with s 49 of *Coroners Act 2009*.
- 6.2 At the first directions hearing, the representative for the Commissioner of Police is to advise the senior Coroner of any objections raised regarding police interviews or other material contained in the brief of evidence.
- 6.3 In circumstances where a Critical Incident has not been declared pursuant to the Guidelines, but the matter is otherwise a mandatory inquest as set out in [2.2] above, the Officer in Charge is to provide a written summary of the current status of the police investigation.
- 6.4 Following the first directions hearing, the case is to be called over in Court every three months until a hearing date for the inquest has been allocated.

Chief Magistrate

State Coroner

[n2018-3947]

DISTRICT COURT ACT 1973

District Court of New South Wales

Direction

Pursuant to section 173 of the *District Court Act 1973*, I direct that the District Court shall sit in its criminal jurisdiction at the place and time shown as follows:

Queanbeyan @ Goulburn	10:00am	25 February 2019 (3 week)
-----------------------	---------	---------------------------

Dated this 8th day of November 2018

Justice D Price AM
Chief Judge

[n2018-3948]

DISTRICT COURT ACT 1973

District Court of New South Wales

Direction

Pursuant to section 173 of the *District Court Act 1973*, I direct that the District Court shall sit in its criminal jurisdiction at the place and time shown as follows:

Armidale	10am	20 May 2019 (3 weeks)
Bathurst	10am	11 June 2019 (2 weeks)
Bega	10am	29 April 2019 (2 weeks)
Coffs Harbour	10am	1 April 2019 (3 weeks)
Coffs Harbour	10am	20 May 2019 (3 weeks)
Goulburn	10am	18 March 2019 (4 weeks) In lieu of 25 March 2019 (3 weeks)
Goulburn	10am	18 November 2019 (3 weeks) Special Fixture
Griffith	10am	18 February 2019 (3 weeks)
Griffith	10am	29 April 2019 (4 weeks) In lieu of 29 April 2019 (3 weeks)
Griffith	10am	27 May 2019 (4 weeks) In lieu of 3 June 2019 (3 weeks)
Moree	10am	11 March 2019 (3 weeks) In lieu of 11 March 2019 (2 weeks)
Moree	10am	11 June 2019 (2 weeks)
Nowra	10am	4 March 2019 (2 weeks)
Orange	10am	4 March 2019 (4 weeks) In lieu of 4 March 2019 (3 weeks)

Dated this 12th day of November 2018

Justice D Price AM
Chief Judge

[n2018-3949]

DISTRICT COURT ACT 1973

District Court of New South Wales

Direction

Pursuant to section 173 of the *District Court Act 1973*, I direct that the District Court shall sit in its criminal jurisdiction at the place and time shown as follows:

Albury	10am	12 August 2019 (4 weeks) In lieu of 12 August 2019 (3 weeks)
Albury	10am	14 October 2019 (2 weeks)
Albury	10am	25 November 2019 (2 weeks)
Bega	10am	25 November 2019 (4 weeks) In lieu of 25 November 2019 (3 weeks)
Coffs Harbour	10am	12 August 2019 (3 weeks)
Coffs Harbour	10am	23 September 2019 (3 weeks)
Coffs Harbour	10am	11 November 2019 (2 weeks)
Goulburn	10am	9 September 2019 (4 weeks) In lieu of 9 September 2019 (3 weeks)
Grafton	10am	4 November 2019 (3 weeks) In lieu of 11 November 2019 (2 weeks)
Nowra	10am	5 August 2019 (4 weeks) In lieu of 5 August 2019 (3 weeks)
Nowra	10am	14 October 2019 (4 weeks) In lieu of 14 October 2019 (3 weeks)
Orange	10am	14 October 2019 (3 weeks) In lieu of 21 October 2019 (2 weeks)
Orange	10am	18 November 2019 (5 weeks) In lieu of 25 November 2019 (3 weeks)
Port Macquarie	10am	14 October 2019 (3 weeks) In lieu of 21 October 2019 (2 weeks)
Queanbeyan	10am	12 August 2019 (4 weeks) In lieu of 19 August 2019 (3 weeks)
Tamworth	10am	22 July 2019 (3 weeks)
Tamworth	10am	16 September 2019 (2 weeks)
Tamworth	10am	28 October 2019 (2 weeks)
Taree	10am	4 November 2019 (4 weeks) In lieu of 4 November 2019 (3 weeks)

Dated this 12th day of November 2018

Justice D Price AM
Chief Judge

[n2018-3950]

GEOGRAPHICAL NAMES ACT 1966

PURSUANT to the provisions of Section 10 of the *Geographical Names Act 1966*, the Geographical Names Board has this day assigned the name listed hereunder as a geographical name.

James Farnell Reserve for a reserve located at the intersection of Farnell Avenue and Lindisfarne Crescent in the suburb of Carlingford.

The position and extent for this feature is recorded and shown within the Geographical Names Register of New South Wales. This information can be accessed through the Board's website at www.gnb.nsw.gov.au

NARELLE UNDERWOOD
Chair
Geographical Names Board
PO Box 143
BATHURST NSW 2795

[n2018-3951]

GEOGRAPHICAL NAMES ACT 1966

PURSUANT to the provisions of Section 10 of the *Geographical Names Act 1966*, the Geographical Names Board has this day assigned the following light rail stop names in the Newcastle LGA:

Newcastle Interchange Light Rail Stop located within the Newcastle Interchange precinct and is on the corner of Stewart Avenue and Beresford Street.

Honeysuckle Light Rail Stop located adjacent to Kuwumi Place between Steel Street and Worth Place.

Civic Light Rail Stop located on Hunter Street between Auckland Street and Merewether Street.

Crown Street Light Rail Stop located on Hunter Street near the intersection of Crown Street.

Queens Wharf Light Rail Stop located on Scott Street near the intersection with Market Street.

Newcastle Beach Light Rail Stop located on Scott Street near the intersection with Pacific Street.

The position and extent for these features is recorded and shown within the Geographical Names Register of New South Wales. This information can be accessed through the Board's website at www.gnb.nsw.gov.au

NARELLE UNDERWOOD
Chair
Geographical Names Board
PO Box 143
BATHURST NSW 2795

[n2018-3952]

MOUNT PANORAMA MOTOR RACING ACT 1989

Designation of Mount Panorama Circuit

Order pursuant to section 4(1) of the *Mount Panorama Motor Racing Act 1989*

Pursuant to section 4(1) of the *Mount Panorama Motor Racing Act 1989*, I designate that the lands, as shown by hatching on the diagram hereunder, as being the Mount Panorama Circuit for the purpose of its use for the holding of a meeting for motor racing and associated events during the period 15 November to 20 November 2018 inclusive.

Signed the 12th day of November 2018

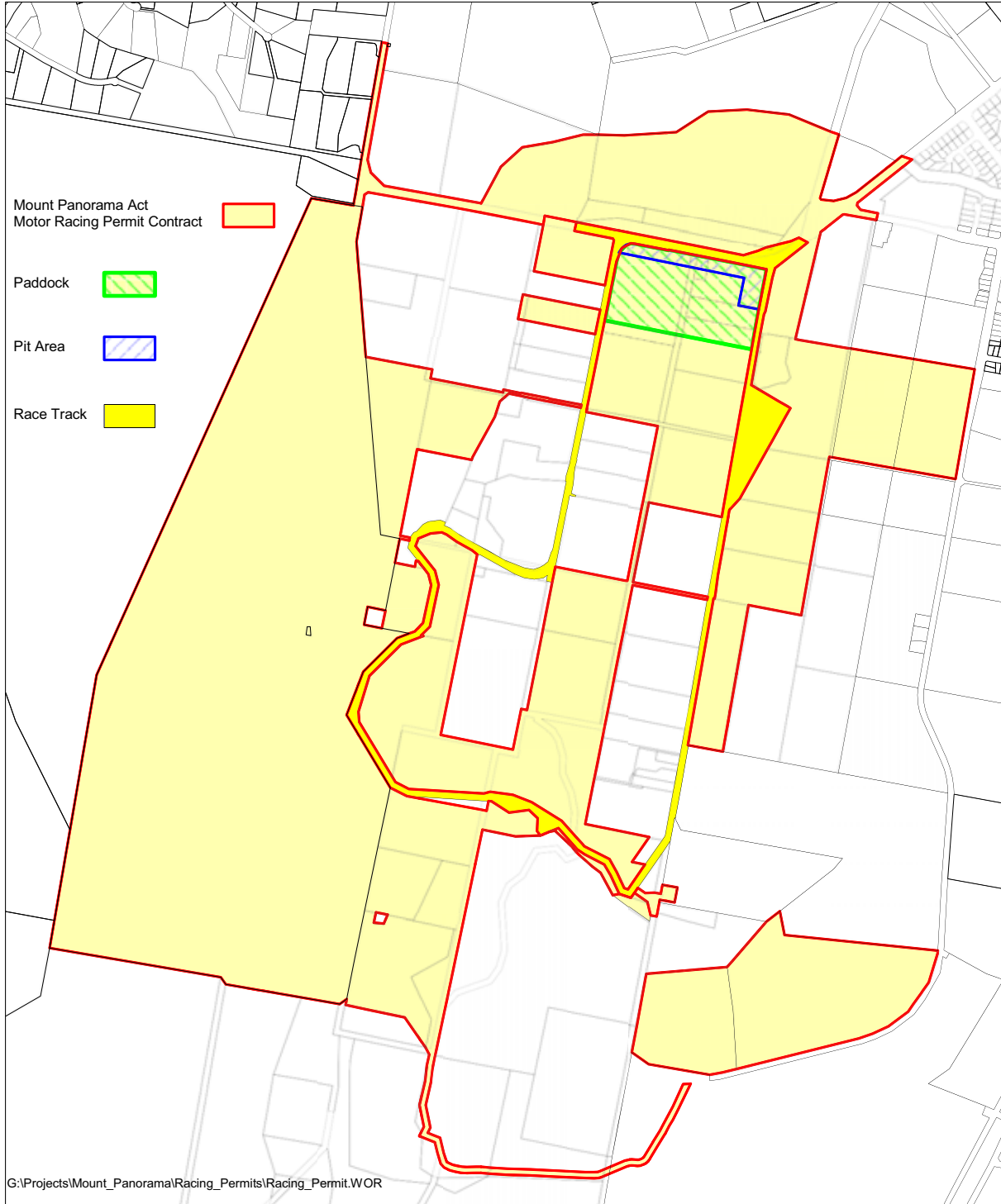
Anne Gripper
Executive Director, Sport and Recreation Services Group
Office of Sport
Delegate for the Minister for Sport

BATHURST REGIONAL COUNCIL

Mt Panorama Circuit

Challenge Bathurst

15th - 20th November 2018



Bathurst Regional Council expressly disclaims all liability for errors or omissions of any kind whatsoever, or any loss, damage or other consequence which may arise from any person relying on information in this Plan.

Date 10/10/2012

Note: The colours on this Plan do not indicate zones under the Bathurst Local Environmental Plan 1997.



[n2018-3953]

POISONS AND THERAPEUTIC GOODS REGULATION 2008

ORDER

Withdrawal of Drug Authority

In accordance with the provisions of clause 175(1) of the *Poisons and Therapeutic Goods Regulation 2008* an Order has been made on **Dr Kin Vui TAN (MED0001614252)**, of Pennant Hills NSW 2120, prohibiting him until further notice, as a medical practitioner, from supplying or having possession of drugs of addiction as authorised by clause 101 of the Regulation and issuing a prescription for a drug of addiction as authorised by clause 77 of the Regulation.

This Order is to take effect on and from 17 November 2018.

Dated at Sydney, 14 November 2018.

ELIZABETH KOFF
Secretary, NSW Health

[n2018-3954]

RESTRICTED PREMISES ACT 1943

Rescission of Declaration

THE premises known as the Astoria Hotel at 9 Darlinghurst Road, Kings Cross in the state of New South Wales (being the premises on the land comprised within Lot 13 of Strata Plan number 2187) are no longer premises to which Part 2 of the *Restricted Premises Act 1943* applies, with the Declaration previously made under the *Restricted Premises Act 1943* rescinded by the Supreme Court on Friday 9 November 2018.

[n2018-3955]

RESTRICTED PREMISES ACT 1943

Rescission of Declaration

THE premises at 53 Broughton St, Old Guildford in the state of New South Wales (being the premises on the land comprised within Lot 8 of Deposited Plan 14046) are no longer premises to which Part 2 of the *Restricted Premises Act 1943* applies, with the Declaration previously made under the *Restricted Premises Act 1943* rescinded by the Supreme Court on Friday 9 November 2018.

[n2018-3956]

KING&WOOD
MALLESONS



Royal Society for the Welfare of Mothers and Babies

2018 By-Laws

Body incorporated under the *Royal Society for the Welfare of Mothers and Babies' Incorporation Act 1919*

Gazetted on: 16 November 2018

King & Wood Mallesons
Level 61
Governor Phillip Tower
1 Farrer Place
Sydney NSW 2000
Australia
T +61 2 9296 2000
F +61 2 9296 3999
DX 113 Sydney
www.kwm.com

2018 By-Laws

Contents

1	Interpretation	6
1.1	Definitions	6
1.2	Interpretation	7
1.3	Relevant Acts	8
2	Purpose and objects of the Body Corporate	8
2.1	Charitable purpose	8
3	Income and property of the Body Corporate	8
3.1	Application of income and property	8
3.2	No dividend, bonus or profit paid to Members	8
3.3	Permitted payments by the Body Corporate	8
3.4	Provision of Services	9
4	Membership	9
4.1	Becoming a Member	9
4.2	Nomination by a Member	9
4.3	Register of Members	9
4.4	Application fee	10
4.5	Annual Subscription Fee	10
4.6	Directors may create and vary classes and class rights	10
4.7	No transfer of Membership	10
4.8	Ceasing to be a Member	10
4.9	Resignation	11
4.10	Non-payment of Annual Subscription Fee	11
4.11	Censuring, suspension or expulsion of a Member	11
4.12	Termination of membership	12
4.13	Limited liability	12
5	General meetings of Members	12
5.1	Annual general meeting	12
5.2	Extraordinary general meeting	12
5.3	Use of technology at meetings	12
5.4	Notice of meeting	12
5.5	Calculation of period of notice	13
5.6	Cancellation or postponement of general meeting	13
5.7	Notice of cancellation or postponement of a general meeting	13
5.8	Contents of notice postponing general meeting	13
5.9	Business at postponed general meeting	13
5.10	Non-receipt of notice	13
5.11	Proxy or attorney at postponed general meeting	13
5.12	Director entitled to notice of meeting	14
5.13	Auditor entitled to notice of meeting	14
6	Appointment of proxies and attorneys	14
6.1	Appointment of a proxy	14
6.2	Right to appoint attorney	15

7	Proceedings at general meetings	15
7.1	Number for a quorum	15
7.2	Requirement for a quorum	15
7.3	If quorum not present	15
7.4	Adjourned meeting	16
7.5	Appointment of chair of general meeting	16
7.6	Conduct of general meetings	16
7.7	Adjournment of general meeting	16
7.8	Notice of adjourned meeting	17
7.9	Questions decided by majority	17
7.10	Casting vote for chair	17
7.11	Voting on show of hands	17
7.12	Demanding a poll	17
7.13	Poll	17
7.14	Entitlement to vote	18
7.15	Validity of vote in certain circumstances	18
7.16	Objection to voting qualification	18
7.17	Suspension or if any Annual Subscription Fee not paid	18
8	Advisory council and management committee	19
8.1	Advisory council	19
8.2	Management committee	19
9	The Directors	19
9.1	Number of Directors	19
9.2	Change of number of Directors	19
9.3	Directors elected at general meeting	19
9.4	Casual vacancy or additional Director	19
9.5	Eligibility for election as Director	19
9.6	Term of Directors	20
9.7	Office held until conclusion of meeting	20
9.8	Removal of Director	20
9.9	No remuneration for services as a Director	20
9.10	Reimbursement of expenses	20
9.11	Payments to a Director	20
9.12	Director's interests	21
9.13	Vacation of office of Director	21
10	Powers and duties of Directors	22
10.1	Duties of Directors	22
10.2	Directors to manage the Body Corporate	22
10.3	Member resolutions	22
10.4	Chair	23
10.5	Deputy Chair	23
10.6	Appointment of attorney	23
10.7	Provisions in power of attorney	24
10.8	Banking account	24
10.9	Committees	24
10.10	Powers delegated to Committees	24
10.11	Appointment of Managing and Executive Directors	24
10.12	Ceasing to be a Managing or Executive Director	24
10.13	One Managing Director exempt	24
10.14	Remuneration of Managing and Executive Directors	25
10.15	Powers of Managing and Executive Directors	25

10.16	Delegation of Directors' powers	25
11	Proceedings of Directors	25
11.1	Directors' meetings	25
11.2	Director may convene a meeting	25
11.3	Use of technology for Directors' meetings	25
11.4	Questions decided by majority	25
11.5	Proxy and voting	25
11.6	Chair to preside Directors' meetings	26
11.7	Absence of Chair at a Directors' meeting	26
11.8	Chair's casting vote at Directors' meetings	26
11.9	Director attending and voting by proxy	26
11.10	Quorum for Directors' meeting	26
11.11	Continuing Directors may act	26
11.12	Meetings of Committee	26
11.13	Chair of Committee	26
11.14	Circulating resolutions	27
11.15	Validity of acts of Directors	27
11.16	Other participants	28
12	General Secretary	28
12.1	Appointment of General Secretary	28
12.2	Suspension and removal of Secretary	28
12.3	Powers, duties and authorities of General Secretary	28
13	CEO	28
13.1	Appointment of CEO	28
13.2	Powers, duties and authorities of CEO	28
14	Seals	28
14.1	Safe custody of common seals	28
14.2	Use of common seal	29
15	Inspection of records	29
15.1	Inspection by Members or other person at the office	29
16	Service of documents	29
16.1	Document includes notice	29
16.2	Form of document	29
16.3	Methods of service	29
16.4	Post	29
16.5	Fax or other electronic means	30
16.6	Evidence of service	30
17	Winding up and revocation of DGR endorsement	30
17.1	Where Body Corporate is endorsed as a deductible gift recipient	30
17.2	Where Body Corporate is not endorsed as a deductible gift recipient	30
18	Accounts and audits	30
18.1	Accounts	30
18.2	Auditor	31

19	Miscellaneous	31
19.1	Exclusion of personal liability	31
19.2	Repeal of 2015 By-law	32
19.3	Savings	32
	Appendix 1	33

By-Laws

1 Interpretation

1.1 Definitions

In these By-Laws unless the contrary intention appears:

ACNC Act means the *Australian Charities and Not-for-profits Commission Act 2012 (Cth)*.

Annual Subscription Fee means any amount determined in accordance with article 4.5.

Body Corporate means the Royal Society for the Welfare of Mothers and Babies as incorporated by the Incorporation Act.

Board means the council of management of the Body Corporate, comprise of the Directors.

By-Laws means these by-laws and a reference to an article is a reference to an article of these by-laws.

Chair means the president of the Board, as appointed under article 10.4.

Committee means a committee of Directors constituted under article 10.9.

CEO means the chief executive officer, appointed by the Board (with the consent from the Health Secretary) from time to time, that is responsible for the management, supervision and administration of the Body Corporate.

Corporations Act means the *Corporations Act 2001 (Cth)*.

Deputy Chair means the deputy chair of the Board, as appointed under article 10.5.

Director means a person holding office as a director of the Body Corporate.

Directors means all or some of the Directors acting as the Board.

Executive Director means a person appointed as an executive director under article 10.11.

General Secretary means the CEO, or such other person as may be appointed by the Board, as and acting in the capacity of, a general secretary, honorary or otherwise, of the Body Corporate from time to time.

Health Secretary means the Secretary of the Department of Health.

Health Services Act means the *Health Services Act 1997 (NSW)*.

Incorporation Act means the *Royal Society for the Welfare of Mothers and Babies' Incorporation Act 1919 (NSW)*.

Life Time Member means any person, nominated and approved by the Board and recorded in the Register as, a Member of the Body Corporate for a lifetime.

Managing Director means a person appointed as a managing director under article 10.11.

Member means a person entered in the Register of Members as a member of the Body Corporate and who has not ceased to be a member in accordance with these By-Laws.

Objects means the objects of the Body Corporate as set out in the Incorporation Act.

Register means the register of Members of the Body Corporate and, if appropriate, includes a branch register.

Registered Charity means a charity that is registered under the ACNC Act.

Registered Office means the registered office of the Body Corporate.

1.2 Interpretation

Headings are for convenience only and do not affect interpretation. Unless the contrary intention appears, in these By-Laws:

- (a) the singular includes the plural and vice versa;
- (b) words importing any gender include all other genders;
- (c) a reference to a document includes any variation or replacement of it;
- (d) the meaning of general words is not limited by specific examples introduced by "including", "for example" or "such as" or similar expressions;
- (e) a reference to "person" includes an individual, a body corporate, a partnership, a joint venture, an unincorporated association and an authority or any other entity or organisation;
- (f) a reference to a particular person includes the person's executors, administrators, successors, substitutes and permitted assigns;
- (g) a reference to dollars, \$ or A\$ is a reference to the currency of Australia;
- (h) a reference to "**law**" includes common law, principles of equity and legislation (including regulations);
- (i) a reference to any legislation includes regulations under it and any consolidations, amendments, re-enactments or replacement of any of them;
- (j) a reference to "**regulations**" includes instruments of a legislative character under legislation (such as regulations, rules, by-laws, ordinances and proclamations);
- (k) a reference to a group of persons is a reference to any 2 or more of them jointly and to each of them individually;
- (l) a power, an authority or a discretion given to a Director, the Directors, the Body Corporate in general meeting or a Member may be exercised at any time and from time to time;
- (m) a reference to "writing" or "written" includes printing, typing and other modes of reproducing words in a visible form including any representation of words in a physical document or in an electronic communication or form or otherwise;

- (n) a chair appointed under these By-Laws may be referred to as a chairperson, chairman, chairwoman or as chair or president, as appropriate; and
- (o) a reference to a person being “present” at a meeting includes participating using technology approved by the Directors in accordance with these By-Laws.

1.3 Relevant Acts

- (a) In these By-Laws unless the contrary intention appears a word or expression defined or used in the Incorporation Act has the same meaning when used in these By-Laws in a similar context.
- (b) For so long the Body Corporate remain as a Registered Charity, the Health Services Act, the ACNC Act and the Incorporation Act override any articles in these By-Laws which are inconsistent with those Acts.
- (c) If the Body Corporate ceases to be a Registered Charity (even if it remains a charity), the Health Services Act and the Incorporation Act override any article in these By-Laws which is inconsistent with those Acts.

2 Purpose and objects of the Body Corporate

2.1 Charitable purpose

The Body Corporate may only pursue charitable purposes associated with its Objects, and must do so predominantly in Australia.

3 Income and property of the Body Corporate

3.1 Application of income and property

All income, property and profits of the Body Corporate must be applied towards the promotion of the Objects.

3.2 No dividend, bonus or profit paid to Members

No part of the profits, income or property of the Body Corporate may be paid or transferred to a Member, either directly or indirectly by way of dividend, bonus or otherwise, other than in accordance with article 3.3.

3.3 Permitted payments by the Body Corporate

Subject to articles 9.9 and 9.11, article 3.2 does not prevent payment in good faith to an officer of the Body Corporate or a Member, or to a firm of which an officer of the Body Corporate or a Member is a partner:

- (a) of remuneration for services provided by, or reimbursement of expenses incurred by, that person (other than as a Director) or firm, including in accordance with articles 9.10, 9.11 and 12;
- (b) for goods supplied in the ordinary course of business;
- (c) for repayment of any money borrowed from an officer of the Body Corporate or a Member;

- (d) of interest at a rate fixed by the Directors (but not exceeding 7.5% per annum) on money borrowed from an officer of the Body Corporate or a Member; or
- (e) of reasonable rent for premises let by an officer of the Body Corporate or a Member.

3.4 Provision of Services

Article 3.2 does not prevent an officer of the Body Corporate or a Member being the recipient of services from the Body Corporate in accordance with the Body Corporate's Objects.

4 Membership

4.1 Becoming a Member

Subject to article 4.8, a person becomes a Member if that person:

- (a) is a Director elected or appointed under these By-Laws; or
- (b) is nominated by an existing Member and seconded by another existing Member, and approved by the Board, to be a Member under article 4.2; or
- (c) is a Life Time Member.

4.2 Nomination by a Member

- (a) A Member may, at any time, nominate any person that the Member reasonably believes as appropriate and in the interest of the Body Corporate to be a Member, by giving a nomination of that person (which needs to be seconded by another Member) to the General Secretary in writing in the form set out in Appendix 1 to these By-Laws.
- (b) The General Secretary must, as soon as practicable after receiving the nomination made by a Member under article 4.2(a), refer the nomination to the Board for approval.
- (c) The Board may by ordinary resolution accept or reject the nomination, and within a reasonable time, the General Secretary must notify the nominee and the relevant Members who made or seconded the nomination in writing, of the decision of the Board.
- (d) For the avoidance of doubt, the Board is not required to give reasons for rejection of a nomination for membership of the Body Corporate.
- (e) If the Board approves the nomination under article 4.2(a), the General Secretary must, upon the passing of the Ordinary Resolution, enter or cause to be entered the nominee's details on the Register as a Member.

4.3 Register of Members

- (a) The General Secretary must establish and maintain a Register of Members at the principal place of business of the Body Corporate, specifying the name, postal address and email address of each person who is a Member together with the date on which the person became a Member.

- (b) A Member must promptly notify the Body Corporate of any change in the Member's details which are recorded in the Register.
- (c) If a Member requests that any information contained on the Register about the Member (other than the Member's name) not be available for inspection that information must not be made available for inspection (unless it is required by law).

4.4 Application fee

The Directors may resolve from time to time that any person applying to become a Member in a particular class as the Directors may vary or create under article 4.6, must pay an application fee and, if so, how much and when and how it is to be paid in respect of that class of membership.

4.5 Annual Subscription Fee

The Body Corporate in general meeting may determine whether there will be an Annual Subscription Fee and, if so, the annual amount for each Member or class of Members.

The General Secretary may notify Members of the date and manner for payment.

The Directors may waive the payment of all or any part of an Annual Subscription Fee for a Member or any class of Members.

4.6 Directors may create and vary classes and class rights

The Directors may, subject to these By-Laws and the Incorporation Act:

- (a) prescribe, revoke and amend the criteria for membership and any classes of membership (but are not obliged to accept persons fulfilling those criteria as Members or Members of a class);
- (b) establish any new class of Members and define the rights, restrictions and obligations of Members in that class; and
- (c) vary or cancel the rights, restrictions and obligations of Members in any class, if:
 - (i) at least 75% of the Members of that class give their written consent; or
 - (ii) a special resolution to that effect is passed at a separate meeting of those Members.

The articles on general meetings apply to meetings of a class of Members so far as they are capable of application and with the necessary changes to every separate meeting.

4.7 No transfer of Membership

A Member must not sell, transfer or dispose of their interests in the Body Corporate to another Member or a third party.

4.8 Ceasing to be a Member

A person ceases to be a Member on:

- (a) resignation;

- (b) the person's cessation as a Director, if the Member is a Director;
- (c) the termination of the person's membership of the Body Corporate under articles 4.10, 4.11 and 4.12;
- (d) death;
- (e) becoming bankrupt or insolvent or making an arrangement or composition with creditors of the person's joint or separate estate generally; or
- (f) becoming subject to legal incapacity or a person whose person or estate is liable to be dealt with in any way under a law relating to legal incapacity.

4.9 Resignation

A Member may resign from membership of the Body Corporate, with immediate effect, by giving to the General Secretary written notice.

A Member remains liable after resignation for all money due by the Member to the Body Corporate at the date of resignation, in addition to any sum for which the Member is liable as a Member under article 17.1.

4.10 Non-payment of Annual Subscription Fee

If article 4.5 applies and an Annual Subscription Fee for a Member remains unpaid for 12 months after it becomes due, the Member's membership automatically terminates and the Member ceases to be a Member. The Directors may, but need not, reinstate a Member whose membership is terminated if the Member pays all overdue Annual Subscription Fee amounts.

4.11 Censuring, suspension or expulsion of a Member

If a Member wilfully refuses or neglects to comply with the provisions of these By-Laws, policies or other standards prescribed by the Board, or acts in a manner which in the opinion of the Directors has a substantial or significant adverse effect on the interests of the Body Corporate, the Directors may by resolution censure, suspend or expel the Member from the Body Corporate, provided that the following procedure is observed:

- (a) the Directors or General Secretary must give written notice to the Member setting out what is alleged against the Member and the Member must be given the opportunity to rectify the matter;
- (b) at least 1 week before the Directors' meeting at which the resolution is to be considered, the Member must be given notice of the meeting setting out:
 - (i) what is alleged against the Member; and
 - (ii) the intended resolution;
- (c) at the Directors' meeting, and before voting on the resolution, the Member must be given an opportunity to give a written or verbal explanation as the Member thinks fit;
- (d) if a resolution for the Member's expulsion is passed in accordance with this article, the Member's membership automatically terminates and the Member ceases to be a Member.

4.12 Termination of membership

Without limiting article 4.11, the Directors may by written notice to the Member terminate the Member's membership with immediate effect or with effect from a specified date occurring not more than 3 months after service of the notice.

4.13 Limited liability

A Member has no liability as a Member except as set out in this article 4 and article 17.1.

5 General meetings of Members

5.1 Annual general meeting

- (a) The annual general meeting shall be held each year on such date and at such time and place as may be determined by the Board, and specified in the notice convening the meeting made under article 5.4.
- (b) The business of an annual general meeting is:
 - (i) to receive the financial statements, annual reports and auditor's reports;
 - (ii) to elect the Director(s) and to appoint the auditor of the Body Corporate; and
 - (iii) to transact any other business specified in the notice of the meeting or brought under consideration by the report of the Board.

5.2 Extraordinary general meeting

- (a) The Board may convene and arrange to hold an extraordinary general meeting of the Body Corporate when they think fit.
- (b) The Board must convene and arrange to hold such a meeting if requested to do so in writing by 3 or more Members.
- (c) Any such request must state the object of the meeting proposed to be held, and the request must be delivered to the General Secretary.
- (d) If the Board fails to hold a meeting within 21 days after the General Secretary receives the request from the Members, the Members who made the request may call and arrange to hold such a meeting.
- (e) The notice for holding an extraordinary general meeting must specify the matters to be discussed, and no business other than that specified in the notice may be transacted.

5.3 Use of technology at meetings

The Body Corporate may hold a meeting of Members at 1 or more venues, and may use any technology that gives the Members as a whole a reasonable opportunity to participate.

5.4 Notice of meeting

- (a) The Board must give at least 14 days' notice to each Member of a general meeting.

- (b) Such notice must specify the matter to be discussed in the meeting, and may be given by way of advertising on the Tresillian website, direct email invitations, post, or by a combination of any of the above methods.

5.5 Calculation of period of notice

In computing the period of notice for a general meeting, both the day on which the notice is given or taken to be given and the day of the meeting convened by it are to be disregarded.

5.6 Cancellation or postponement of general meeting

Where a general meeting (including an annual general meeting or an extraordinary general meeting) is convened by the Directors, they may by notice, whenever they think fit, cancel the meeting or postpone the holding of the meeting to a date and time determined by them or change the place for the meeting.

5.7 Notice of cancellation or postponement of a general meeting

Notice of cancellation or postponement or change of place of a general meeting must state the reason for cancellation or postponement and be given:

- (a) to each Member; and
- (b) to each other person entitled to be given notice of a general meeting.

5.8 Contents of notice postponing general meeting

A notice of postponement of a general meeting must specify:

- (a) the postponed date and time for the holding of the meeting;
- (b) a place for the holding of the meeting which may be either the same as or different from the place specified in the notice convening the meeting; and
- (c) if the meeting is to be held in 2 or more places, the technology that will be used to facilitate the holding of the meeting in that manner.

5.9 Business at postponed general meeting

The only business that may be transacted at a postponed general meeting is the business specified in the original notice convening the meeting.

5.10 Non-receipt of notice

The non-receipt of notice of a general meeting or cancellation or postponement of a general meeting by, or the accidental omission to give notice of a general meeting or cancellation or postponement of a general meeting to a person entitled to receive notice does not invalidate any resolution passed at the general meeting or at a postponed meeting or the cancellation or postponement of a meeting.

5.11 Proxy or attorney at postponed general meeting

Where by the terms of an instrument appointing a proxy or attorney:

- (a) the appointed person is authorised to attend and vote at a general meeting or general meetings to be held on or before a specified date; and
- (b) the date for holding the meeting is postponed to a date later than the date specified in the instrument of proxy or power of attorney,

then that later date is substituted for and applies to the exclusion of the date specified in the instrument of proxy or power of attorney unless the Member appointing the proxy or attorney gives to the Body Corporate at its Registered Office written notice to the contrary not less than 48 hours before the time to which the holding of the meeting has been postponed.

5.12 Director entitled to notice of meeting

A Director is entitled to receive notice of and to attend all general meetings and all separate meetings of any class of Members of the Body Corporate and is entitled to speak at those meetings.

5.13 Auditor entitled to notice of meeting

- (a) The auditor (if any) is entitled to receive notice of and to attend all general meetings and all separate meetings of any class of Members of the Body Corporate and is entitled to speak at those meetings.
- (b) The Body Corporate must give the auditor (if any) any communications relating to the general meeting that a Member is entitled to receive.

6 Appointment of proxies and attorneys

6.1 Appointment of a proxy

- (a) A Member may appoint a proxy to attend and vote at a general meeting on their behalf.
- (b) A proxy does not need to be a Member and may be an individual or a body corporate.
- (c) A proxy appointed to attend and vote for a Member has the same rights as the Member to:
 - (i) speak at the meeting;
 - (ii) vote (but only to the extent allowed by the appointment); and
 - (iii) join in a demand for a poll.
- (d) An appointment of proxy must be signed by the Member appointing the proxy and must contain:
 - (i) the Member's name and address;
 - (ii) the Body Corporate's name;
 - (iii) the proxy's name or the name of the office held by the proxy; and
 - (iv) the meeting(s) at which the appointment may be used.

- (e) A proxy appointment may be standing (ongoing).
- (f) Proxy forms must be received by the Body Corporate at the address stated in the notice under article 5.4 or at the Registered Office at least 48 hours before a meeting.
- (g) A proxy does not have the authority to speak and vote for a Member at a meeting while the Member is at the meeting.
- (h) A proxy appointment may specify the way the proxy must vote on a particular resolution.

6.2 Right to appoint attorney

A Member may by power of attorney appoint an attorney to act on the Member's behalf at all or any meetings of the Body Corporate or of any class of Members.

To be effective, an instrument appointing an attorney under this article, together with any evidence of non-revocation the Directors require, must be received by the Body Corporate at least 48 hours before the meeting.

7 Proceedings at general meetings

7.1 Number for a quorum

Subject to article 7.3, the quorum for a general meeting is, where the Body Corporate has only 1 Member, that Member and, where the Body Corporate has less than 4 Members, these Members, and otherwise, 4 Members present in person or by proxy or attorney are a quorum at a general meeting. In determining whether a quorum is present, each individual attending as a proxy or attorney is to be counted, except that:

- (a) where a Member has appointed more than 1 proxy or attorney, only 1 is to be counted; and
- (b) where an individual is attending both as a Member and as a proxy, attorney or Representative, that individual is to be counted once for that Member and once for each Member for whom that individual is attending as proxy or attorney.

7.2 Requirement for a quorum

An item of business may not be transacted at a general meeting unless a quorum is present when the meeting proceeds to consider it. If a quorum is present at the time the first item of business is transacted, it is taken to be present when the meeting proceeds to consider each subsequent item of business unless the chair of the meeting (on the chair's own motion or at the request of a Member, proxy or attorney who is present) declares otherwise.

7.3 If quorum not present

If within 15 minutes after the time appointed for a general meeting a quorum is not present, the meeting:

- (a) if convened by a Director, or at the request of Members, is dissolved; and
- (b) in any other case, stands adjourned to the same day in the next week and the same time and place, or to such other day, time and place as the

Directors appoint by notice to the Members and others entitled to notice of the meeting.

7.4 Adjourned meeting

At a meeting adjourned under article 7.3(b), where the Body Corporate has only 1 Member, the quorum is that Member, and otherwise, the quorum is 2 Members, present in person or by proxy, attorney or Representative. If a quorum is not present within 15 minutes after the time appointed for the adjourned meeting, the meeting is dissolved.

7.5 Appointment of chair of general meeting

- (a) The Chair of the Board is the chair at any general meeting of the Body Corporate.
- (b) In the absence of the Chair, the Deputy Chair is to chair the meeting.
- (c) If the Deputy Chair is not available or willing to act within 10 minutes after the time appointed for the commencement of the meeting, the Members present may elect another person present at the meeting to chair the meeting.

7.6 Conduct of general meetings

The chair of a general meeting:

- (a) has charge of the general conduct of the meeting and of the procedures to be adopted at the meeting;
- (b) may require the adoption of any procedure which is in the chair's opinion necessary or desirable for proper and orderly debate or discussion and the proper and orderly casting or recording of votes at the general meeting; and
- (c) may terminate discussion or debate on any matter whenever the chair considers it necessary or desirable for the proper conduct of the meeting,

and a decision by the chair under this article is final.

7.7 Adjournment of general meeting

The chair of a general meeting may at any time during the meeting adjourn the meeting or any business, motion, question, resolution, debate or discussion being considered or remaining to be considered by the meeting either to a later time at the same meeting or to an adjourned meeting at any time and place, but:

- (a) in exercising the discretion to do so, the chair may, but need not, seek the approval of the Members present in person or by proxy or attorney; and
- (b) only unfinished business is to be transacted at a meeting resumed after an adjournment.

Unless required by the chair, a vote may not be taken or demanded by the Members present in person or by proxy or attorney in respect of any adjournment.

7.8 Notice of adjourned meeting

It is not necessary to give any notice of an adjournment or of the business to be transacted at any adjourned meeting unless a meeting is adjourned for one month or more. In that case, notice of the adjourned meeting must be given as in the case of an original meeting.

7.9 Questions decided by majority

A resolution is taken to be carried if a simple majority of the votes cast on the resolution are in favour of it.

7.10 Casting vote for chair

If there is an equality of votes, either on a show of hands or on a poll, the chair of the general meeting is entitled to a casting vote in addition to any votes to which the chair is entitled as a Member or proxy or attorney.

7.11 Voting on show of hands

At any general meeting a resolution put to the vote of the meeting must be decided on a show of hands unless a poll is effectively demanded and the demand is not withdrawn. A declaration by the chair that a resolution has on a show of hands been carried or carried unanimously, or by a particular majority, or lost, and an entry to that effect in the book containing the minutes of the proceedings of the Body Corporate, is conclusive evidence of the fact. Neither the chair nor the minutes need state, and it is not necessary to prove, the number or proportion of the votes recorded in favour of or against the resolution.

7.12 Demanding a poll

- (a) A poll may be demanded on any resolution.
- (b) At a general meeting of the Body Corporate, a poll may be demanded by:
 - (i) at least 2 Members entitled to vote on the resolution; or
 - (ii) the chair of the meeting.
- (c) A poll may be demanded:
 - (i) before a vote is taken;
 - (ii) before the voting results on a show of hands are declared; or
 - (iii) immediately after the voting results on a show of hands are declared.
- (d) The percentage of votes that Members have is to be worked out as at midnight before the poll is demanded.

7.13 Poll

If a poll is effectively demanded in accordance with article 7.12:

- (a) it must be taken in the manner and at the date and time directed by the chair and the result of the poll is a resolution of the meeting at which the poll was demanded;

- (b) on the election of a chair or on a question of adjournment, it must be taken immediately;
- (c) the demand may be withdrawn; and
- (d) the demand does not prevent the continuance of the meeting for the transaction of any business other than the question on which the poll has been demanded.

7.14 Entitlement to vote

Subject to these By-Laws and to any rights and any restrictions attached to any class of Members:

- (a) on a show of hands, each Member present in person and each other person present as a proxy, attorney or Representative of a Member has 1 vote; and
- (b) on a poll, each Member present in person has 1 vote and each person present as proxy, attorney or Representative of a Member has 1 vote for each Member that the person represents.

7.15 Validity of vote in certain circumstances

Unless the Body Corporate has received written notice of the matter before the start or resumption of the meeting at which a person votes as a proxy or attorney, a vote cast by that person is valid even if, before the person votes:

- (a) the appointing Member dies;
- (b) the appointing Member is mentally incapacitated; or
- (c) the Member revokes the appointment or authority.

7.16 Objection to voting qualification

An objection to the right of a person to attend or vote at a general meeting or adjourned general meeting:

- (a) may not be raised except at that meeting or adjourned meeting; and
- (b) must be referred to the chair of the meeting, whose decision is final.

A vote not disallowed under the objection is valid for all purposes.

7.17 Suspension or if any Annual Subscription Fee not paid

In addition to any other rights of the Body Corporate, if:

- (a) any Annual Subscription Fee is due and payable by a Member and is not paid; or
- (b) a Member is suspended,

the Member has no right to be present at, be counted among the quorum for, or vote, whether in person or by proxy, attorney or Representative, at a general meeting of the Body Corporate.

8 Advisory council and management committee

8.1 Advisory council

The Directors may establish, and may disband, an advisory council for the purposes of providing guidance and advice to the Directors and for any other informal purposes as the Directors may decide from time to time. The advisory council's advice is not binding on the Directors.

The Directors have a discretion as to the composition, functions, and rules for proceedings and frequency of meetings of any advisory council.

8.2 Management committee

The Directors may establish a management committee for the purposes of administering any public fund established in furtherance of the Objects of the Body Corporate. The money in any public fund will be kept separate from other funds of the Body Corporate and must be used only for the purposes of the public fund.

9 The Directors

9.1 Number of Directors

- (a) The Board is constituted of up to 12 Directors, including the Chair and the Deputy Chair.
- (b) The Directors constitute the Board of the Body Corporate in which the governance of the Body Corporate is vested.

9.2 Change of number of Directors

Subject to article 9.1(a), the Body Corporate in general meeting may by resolution increase or reduce the number of Directors.

9.3 Directors elected at general meeting

At any general meeting at which a Director retires or otherwise vacates office, the Body Corporate may by resolution fill the vacated office by electing a person to that effect.

9.4 Casual vacancy or additional Director

- (a) The Directors may at any time appoint any person to be a Director, either to fill a casual vacancy or as an addition to the existing Directors.
- (b) If at any time there are no Directors, the General Secretary may, in consultation with the NSW Health Secretary, appoint up to 4 Directors for the purpose of the governance of the Body Corporate.
- (c) Apart from a CEO who may be appointed as a Managing Director for the time being, a Director appointed under this article 9.4 holds office until the conclusion of the next annual general meeting of the Body Corporate but is eligible for election at that meeting.

9.5 Eligibility for election as Director

Subject to article 9.6(b), any candidate for election to the Board must be nominated in writing, and any such nomination must be signed by 2 Members

and lodged with the General Secretary at least 14 days before the annual general meeting at which the candidate is to stand for election.

9.6 Term of Directors

- (a) Subject to article 9.6(b), a Director is elected for a term of 5 years, and must not hold the office without re-election:
 - (i) past the fifth annual general meeting following the Director's appointment or last election; or
 - (ii) for more than 5 years,whichever is the longer.
- (b) At an annual general meeting of which a Director is retiring at the end of that meeting due to the tenure limitation in article 9.6(a), the retiring Director is eligible for re-election at that meeting for a further term of 5 years and, subject to article 9.6(c), must not hold the office past the fifth annual general meeting following the Director's re-election.
- (c) At the annual general meeting of which a Director is retiring at the end of that meeting due to the tenure limitation in article 9.6(b), the Members may by ordinary resolution determine if such Director is eligible for further re-election, and the periods for which such Director is to hold office after the re-election (which shall not be longer than 5 years, or such longer period as may be approved by special resolution of members).
- (d) This article does not apply to a Managing Director (if there is one) who is exempt from retirement and re-election in accordance with article 10.13.

9.7 Office held until conclusion of meeting

A retiring Director holds office until the conclusion of the meeting at which that Director retires but, subject to articles 9.6(b) and 9.6(c), is eligible for re-election.

9.8 Removal of Director

Without limiting articles 4.11 and 4.12, the Body Corporate in general meeting may by resolution remove a Director from office as a Director provided that the procedures in articles 4.11(a) to 4.11(d) are followed as if they were expressed to apply to the removal of a Director in such general meeting.

9.9 No remuneration for services as a Director

A Director must not be paid any remuneration for services as a Director.

9.10 Reimbursement of expenses

A Director is entitled to be reimbursed out of the funds of the Body Corporate such reasonable travelling, accommodation and other expenses as the Director may incur when travelling to or from meetings of the Directors or a Committee or when otherwise engaged on the business of the Body Corporate.

9.11 Payments to a Director

- (a) Subject to article 9.11(b), any payment to a Director which is not prohibited under article 9.9 (including a payment permitted under article

9.10) must be approved by the Directors (which could be a standing approval).

- (b) The Directors may from time to time resolve that certain payment to the Directors which is not prohibited under article 9.9 (including a payment permitted under article 9.10) be subject to a standing approval.

9.12 Director's interests

Subject to the provisions of these By-Laws, a Director may:

- (a) hold any office or place of profit in the Body Corporate, except that of auditor;
- (b) hold any office or place of profit in any other body corporate, trust or entity promoted by the Body Corporate or in which it has an interest of any kind;
- (c) enter into any contract or arrangement with the Body Corporate;
- (d) participate in any association, institution, fund, trust or scheme for past or present employees of the Body Corporate or Directors or persons dependent on or connected with them;
- (e) act in a professional capacity (or be a member of a firm, or an officer or employee of a body cooperate which acts in a professional capacity) for the Body Corporate, except as auditor;
- (f) participate in, vote on and be counted in a quorum for any meeting, resolution or decision of the Directors and may be present at any meeting where any matter is being considered by the Directors;
- (g) sign or participate in the execution of a document by or on behalf of the Body Corporate; and
- (h) do any of the above despite the fiduciary relationship of the Director's office:
 - (i) without any liability to account to the Body Corporate for any direct or indirect benefit accruing to the Director; and
 - (ii) without affecting the validity of any contract or arrangement.

A reference to the Body Corporate in this article is also a reference to each related body corporate of the Body Corporate.

9.13 Vacation of office of Director

The office of a Director becomes vacant if the Director:

- (a) becomes of unsound mind or a person whose person or estate is liable to be dealt with in any way under the law relating to mental health;
- (b) resigns from the office by notice in writing to the Body Corporate;
- (c) is not present (personally, using technology or by proxy):
 - (i) at 3 consecutive meetings; or
 - (ii) at 3 or more meetings in any 12 months,

without the consent of the Directors; or

- (d) is no longer a Member of the Body Corporate in accordance with article 4.8; or
- (e) is a Managing Director or an Executive Director and ceases to be employed by the Body Corporate or a related body corporate.

10 Powers and duties of Directors

10.1 Duties of Directors

The Directors must comply with their duties as Directors under any applicable law or governance standard.

10.2 Directors to manage the Body Corporate

The Board has the following powers:

- (a) to appoint such executive staff as it may from time to time think necessary for transacting the affairs of the Body Corporate;
- (b) to determine the duties and remuneration of such executive staff, and to remove an executive staff member from office for such reason as they think fit;
- (c) to authorise commitments in respect of expenses incurred in the management of the property or affairs of Body Corporate;
- (d) to promote and to contribute to any enterprise which has for its object the making or doing of any word or things conducive to the Objects of the Body Corporate;
- (e) to elect as a Member any person who is entitled to be a Member;
- (f) to exercise control over the property and trust funds under its management;
- (g) to generally do all things necessary or expedient for the due conduct of the affairs of the Body Corporate and the management and protection of the Body Corporate's property; and
- (h) to appoint, in accordance with any by-laws of the Body Corporate made under section 63(1)(d) of the Health Services Act, visiting practitioners in connection with hospitals, health institutions and health services that are the Body Corporate's recognised establishments or recognised services.

For the purpose of article 10.2(h), "health institution", "health service", "hospital", "recognised establishment", "recognised service" and "visiting practitioner" have the same meanings as they have in the Health Services Act.

10.3 Member resolutions

The Board's powers are subject to any direction which may be given by any resolution passed by 75% of the Members present at any general meeting, but no such resolution invalidates any previous act which is otherwise valid.

10.4 Chair

- (a) The Chair is to be appointed from the Directors for a term of 2 years, and must not hold office as the Chair without re-election:
 - (i) past the second annual general meeting following the election of the Director as the Chair; or
 - (ii) for more than 2 years,whichever is the longer.
- (b) At the annual general meeting of which the Chair is retiring at the end of that meeting due to the tenure limitation in article 10.4(a), the retiring Chair is eligible for re-election for a further term of 2 years and, subject to article 10.4(c), must not hold the office past the second annual general meeting following the Chair's re-election.
- (c) At the annual general meeting of which the Chair is retiring at the end of that meeting due to the tenure limitation in article 10.4(b), the Members may by ordinary resolution determine if the retiring Chair is eligible for further re-election, and the periods for which he or she is to hold office after the re-election (which shall not be longer than 2 years or such longer period as the Members may approve by special resolution).

10.5 Deputy Chair

- (a) The Deputy Chair is to be appointed from the Directors for a term of 2 years, and must not hold office as the Deputy Chair without re-election:
 - (i) past the second annual general meeting following the election of the Director as the Deputy Chair; or
 - (ii) for more than 2 years,whichever is the longer.
- (b) At the annual general meeting of which the Deputy Chair is retiring at the end of that meeting due to the tenure limitation in article 10.5(a), the retiring Deputy Chair is eligible for re-election for a further term of 2 years and, subject to article 10.5(c), must not hold the office past the second annual general meeting following the Deputy Chair's re-election.
- (c) At the annual general meeting of which the retiring Deputy Chair is retiring at the end of that meeting due to the tenure limitation in article 10.5(b), the Members may by ordinary resolution determine if the retiring Deputy Chair is eligible for further re-election, and the periods for which he or she is to hold office after the re-election (which shall not be longer than 2 years or such longer period as the Members may determine by special resolution).

10.6 Appointment of attorney

The Directors may, by power of attorney, appoint any person or persons to be the attorney or attorneys of the Body Corporate for the purposes and with the powers, authorities and discretions vested in or exercisable by the Directors for the period and subject to the conditions they think fit.

10.7 Provisions in power of attorney

A power of attorney granted under article 10.6 may contain such provisions for the protection and convenience of persons dealing with the attorney as the Directors think fit and may also authorise the attorney to delegate (including by way of appointment of a substitute attorney) all or any of the powers, authorities and discretions vested in the attorney.

10.8 Banking account

An account in the name of the Body Corporate is to be kept at such authorised deposit-taking institution as the Board may from time to time determine.

Electronic Funds Transfer (EFT) payments are to be made and cheques are to be drawn, signed and endorsed in such manner and by such persons as the Board may from time to time direct.

10.9 Committees

- (a) The Directors may delegate any of their powers, other than powers required by law to be dealt with by Directors as a board, to a Committee or Committees consisting of 2 or more of their number as they think fit.
- (b) The Chair is an ex-officio member of all Committees.
- (c) Any member of a Committee who is not present (personally or using technology) at 3 consecutive meetings (or at 3 or more meetings in any 12 months) of the Committee without the consent of the Committee members may have its Committee seat declared vacant by the Board, and the Board may fill any such vacancy as it think fit.

10.10 Powers delegated to Committees

A Committee to which any powers have been delegated under article 10.9 must exercise those powers in accordance with any directions of the Directors.

10.11 Appointment of Managing and Executive Directors

Subject to any applicable requirement under the Health Services Act, the Directors may appoint an employee of the Body Corporate or one of its related bodies corporate to the office of managing director or executive director of the Body Corporate, to hold office as Director for the period determined at the time of appointment, but not to exceed the term of employment of the employee.

The Directors may, subject to the terms of any employment contract between the relevant Director and the Body Corporate or any related bodies corporate, at any time remove or dismiss any Managing Director or Executive Director from employment with that company, in which event the appointment as a Director will automatically cease.

10.12 Ceasing to be a Managing or Executive Director

Subject to article 10.13, a Managing Director or Executive Director appointed under article 10.11 is subject to re-election as director in accordance with article 9.6. If re-elected, their term as Director ends when their employment contract with the Company or its subsidiary ceases.

10.13 One Managing Director exempt

One Managing Director, nominated by the Directors, is, while holding that office, exempt from retirement by rotation under article 9.6.

10.14 Remuneration of Managing and Executive Directors

The remuneration of a Managing Director or an Executive Director may be fixed by the Directors and may be by way of salary or commission or participation in profits or by all or any of those modes, but may not be by a commission on or percentage of operating revenue.

10.15 Powers of Managing and Executive Directors

The Directors may:

- (a) confer on a Managing Director or an Executive Director such of the powers exercisable by them, on such terms and conditions and with such restrictions, as they think fit; and
- (b) withdraw or vary any of the powers conferred on a Managing Director or an Executive Director.

10.16 Delegation of Directors' powers

The Directors may delegate any of their powers to any persons they select for any period, to be exercised for any objects and purposes on any terms and subject to any conditions and restrictions as they think fit, and may revoke, withdraw, alter or vary the delegation of any of those powers.

11 Proceedings of Directors

11.1 Directors' meetings

Meetings of the Directors may be held at such times and places as they may determine.

11.2 Director may convene a meeting

- (a) The Chair of the Board may call a meeting of the Directors at any time.
- (b) The General Secretary must, at the request of the Chair or any 2 Directors, call a meeting of the Directors.

11.3 Use of technology for Directors' meetings

A Directors' meeting may be called or held using any technology consented to by all the Directors. The consent may be a standing one. A Director may only withdraw their consent within a reasonable period before the meeting.

11.4 Questions decided by majority

A question arising at a meeting of Directors is to be decided by a majority of votes of Directors present and entitled to vote and that decision is for all purposes a decision of the Directors.

11.5 Proxy and voting

A person who is present at a meeting of Directors as a proxy for another Director has 1 vote for each absent Director who would be entitled to vote if present at the meeting and for whom that person is proxy and, if that person is also a Director, has 1 vote as a Director in that capacity.

11.6 Chair to preside Directors' meetings

The Chair is to preside at a meeting of the Directors.

11.7 Absence of Chair at a Directors' meeting

If a Directors' meeting is held and:

- (a) the Chair has not been elected under article 10.4; or
- (b) the Chair is not present within 10 minutes after the time appointed for the holding of the meeting or is unable or unwilling to act,

the Deputy Chair will preside at the meeting. If the Deputy Chair has not been elected, or is not present or willing to act within 10 minutes after the time appointed for the commencement of the meeting, the Directors present may elect to preside at the meeting.

11.8 Chair's casting vote at Directors' meetings

In the case of an equal vote, the Chair has a casting vote.

11.9 Director attending and voting by proxy

A Director may participate in and vote by proxy at a meeting of the Directors if the proxy:

- (a) is another Director; and
- (b) the appointment is signed by the appointor.

The appointment may be general or for 1 or more particular meetings. A Director present as proxy of another Director who would be entitled to vote if present at the meeting has 1 vote for the appointor and 1 vote in his or her own capacity as a Director.

11.10 Quorum for Directors' meeting

At a meeting of Directors, the number of Directors whose presence in person or by proxy is necessary to constitute a quorum is as determined by the Directors and, unless so determined, is 4.

11.11 Continuing Directors may act

The continuing Directors may act despite a vacancy in their number. If their number is reduced below the minimum quorum under article 11.10, the continuing Directors may, except in an emergency, act only for the purpose of filling vacancies to the extent necessary to bring their number up to that minimum or to convene a general meeting.

11.12 Meetings of Committee

A Committee may meet and adjourn as it thinks proper, and any meeting may be called and held by using any technology the Committee thinks fit.

11.13 Chair of Committee

The Chair of the Board will preside meetings of a Committee. If the Chair is not present within 10 minutes after the holding of the meeting or is unwilling to act,

the members of a Committee may elect one of their number as chair of their meetings.

11.14 Circulating resolutions

- (a) The Directors may pass a resolution without a Directors' meeting being held, as follows:
 - (i) at any time, if all of the Directors entitled to vote on the resolution have consented to the resolution in accordance with this article 11.14, the resolution is passed when the last participating Director consents to the resolution accordingly; or
 - (ii) if, with at least 5 business days prior written notice of the resolution being given to all Directors, at least 75% of the Directors entitled to vote on the resolution have consented to the resolution in accordance with this article 11.14 and no Director has objected to the resolution, the resolution is passed at the end of the notice period.
- (b) The resolution passed under this article 11.14 is not invalidated if it is consented to by a Director who is not entitled to vote.
- (c) A Director may consent to a resolution by signing a document that sets out the terms of the resolution and contains a statement to the effect that the Director is in favour of the resolution.
- (d) Alternatively, a Director may consent to a resolution by giving the Body Corporate a written notice (including by fax or other electronic means) addressed to and received by the General Secretary or the Chair:
 - (i) that signifies the Director's assent to the resolution;
 - (ii) that sets out the terms of the resolution or identifies those terms; and
 - (iii) if the Director has notified the Body Corporate in writing of a specified means by which his or her consent must be authenticated (including by providing particular personal information or an allocated code), that authenticates the Director's consent by those specified means.
- (e) Any document referred to in this article may be in the form of a fax or other electronic notification. Separate copies of a document (including in electronic form) may be signed by the Directors if the wording of the resolution and statement is identical in each copy.
- (f) This article 11.14 applies to resolutions of Committees as if the references to Directors were references to Committee members.

11.15 Validity of acts of Directors

All acts done at a meeting of the Directors or of a Committee, or by a person acting as a Director are as valid as if the relevant person had been duly appointed or had duly continued in office and was qualified and entitled to vote, even if it is afterwards discovered that:

- (a) there was a defect in the appointment or continuance in office of a person as a Director or of the person so acting; or
- (b) a person acting as a Director was disqualified or was not entitled to vote.

11.16 Other participants

The Directors may from time to time by resolution invite any other person to attend a meeting of Directors as they see fit. For the avoidance of doubt, such other person will not have the right to vote at any meeting of the Directors, and will be subject to the same obligations of confidentiality as apply to the Directors.

12 General Secretary

12.1 Appointment of General Secretary

The Body Corporate must have at least 1 General Secretary who is to be appointed by the Directors.

12.2 Suspension and removal of Secretary

The Directors may suspend or remove a General Secretary from that office.

12.3 Powers, duties and authorities of General Secretary

A General Secretary holds office on the terms and conditions (including as to remuneration) and with the powers, duties and authorities, as determined by the Directors. The exercise of those powers and authorities and the performance of those duties by a General Secretary is subject at all times to the control of the Directors.

13 CEO

13.1 Appointment of CEO

The Body Corporate must have a CEO who is to be appointed by the Directors and consented to by the NSW Health Secretary as per the Health Services Act.

13.2 Powers, duties and authorities of CEO

The CEO:

- (a) is to receive all subscriptions and other money paid to the Body Corporate, and pay it into the Body Corporate's banking account;
- (b) is to compile a list of Members and their addresses;
- (c) is to keep all records and minutes of meetings of the Body Corporate and of the Board;
- (d) is to check all payments out of the funds of the Body Corporate; and
- (e) has the general supervision, subject to the Board, of the executive staff and employees of the Body Corporate and of the business of the Body Corporate.

14 Seals

14.1 Safe custody of common seals

The General Secretary must provide for the safe custody of any seal of the Body Corporate.

14.2 Use of common seal

If the Body Corporate has a common seal or duplicate common seal:

- (a) it may be used only by the authority of the Directors, or of a Committee authorised by the Directors to authorise its use; and
- (b) every document to which it is affixed must be signed by a Director and be countersigned by another Director, a General Secretary or another person appointed by the Directors to countersign that document or a class of documents in which that document is included.

15 Inspection of records

15.1 Inspection by Members or other person at the office

The Directors may determine whether, to what extent, at what time and place, and under what conditions, the accounting records, meeting minutes and other documents of the Body Corporate or any of them will be open to the inspection of Members (other than Directors) or any other person at the office of the Body Corporate.

16 Service of documents

16.1 Document includes notice

In this article 16, a reference to a document includes a notice and a notification by electronic means.

16.2 Form of document

Unless expressly stated otherwise in these By-Laws, all notices, certificates, statements, demands, appointments, directions and other documents referred to in these By-Laws must be in writing.

16.3 Methods of service

The Body Corporate may give a document to a Member:

- (a) personally;
- (b) by delivering it or sending it by post to the address for the Member in the Register or an alternative address nominated by the Member;
- (c) by sending it to a fax number or electronic address nominated by the Member; or
- (d) by notifying the Member by an electronic means nominated by the Member that:
 - (i) the document is available; and
 - (ii) how the Member may use the nominated access means to access the document.

16.4 Post

A document sent by post:

- (a) if sent to an address in Australia, may be sent by ordinary post, and is taken to have been received 3 days after posting; and
- (b) if sent to an address outside Australia, must be sent by airmail, and is taken to have been received 7 days after posting.

16.5 Fax or other electronic means

A document sent or given by fax or other electronic means:

- (a) is taken to be effected by properly addressing and transmitting the fax or other electronic transmission; and
- (b) is taken to have been given and received on the day after the date of its transmission.

16.6 Evidence of service

A certificate signed by a Director or a General Secretary stating that a document was sent, delivered or given to a Member personally by post, fax or other electronic means on a particular date is evidence that the document was sent, delivered or given on that date and by that means.

17 Winding up and revocation of DGR endorsement

17.1 Where Body Corporate is endorsed as a deductible gift recipient

If the Body Corporate is endorsed as a deductible gift recipient, then on the first occurrence of:

- (a) the winding-up of the Body Corporate; or
- (b) the Body Corporate ceasing to be endorsed as a deductible gift recipient,

unless prohibited under the Incorporation Act, any surplus assets remaining after the payment of all debts and liabilities of the Body Corporate shall be transferred to another organisation with objects similar to the object of the Body Corporate to which tax deductible gifts can be made.

17.2 Where Body Corporate is not endorsed as a deductible gift recipient

Subject to article 17.1, any surplus assets remaining after the payment of all debts and liabilities of the Body Corporate, unless prohibited under the Incorporation Act, shall be transferred to another organisation with objects similar to the object of the Body Corporate which is not carried on for the profit or gain of its individual members.

18 Accounts and audits

18.1 Accounts

- (a) The Board is to cause proper accounts to be kept in respect of the following:
 - (i) all money received by the Body Corporate,
 - (ii) all money spent by the Body Corporate,

- (iii) the assets and liabilities of the Body Corporate.
- (b) The accounts:
 - (i) are to be kept at the office of the Body Corporate or at such other place as the Board may think fit, and
 - (ii) are to be open for inspection by the Directors.
- (c) As soon as practicable after the end of each financial year (being the year ending 30 June), the General Secretary is to prepare a statement of financial position of the Body Corporate (including a statement of income and expenditure) for that financial year.
- (d) The General Secretary is to give a copy of the statement of financial position to the auditor of the Body Corporate for auditing.
- (e) The Board is to provide the auditor with such electronic records, books, vouchers, documents and information relating to the accounts of the Body Corporate as the auditor may require.
- (f) As soon as practicable after the auditing of the accounts, but at least 21 days before the next annual general meeting, the General Secretary is to provide the Board with an audited copy of the statement of financial position of the Body Corporate for the financial year concerned.
- (g) The Board is to present the audited statement of financial position at the annual general meeting of the Body Corporate.

18.2 Auditor

- (a) A person is to be appointed (with or without remuneration) as auditor of the Body Corporate by the members of the Body Corporate at the annual general meeting held each year.
- (b) The person appointed as auditor of the Body Corporate holds office until the next annual general meeting is held, but is eligible for re-appointment.
- (c) The person appointed as the auditor of the Body Corporate is to be a registered company auditor within the meaning of the Corporations Act 2001 of the Commonwealth.
- (d) Any vacancy occurring in the office of auditor of the Body Corporate is to be filled by the Board, and the person appointed holds office as auditor until the next annual general meeting.
- (e) The person appointed as auditor of the Body Corporate may be removed from this position by the members of the Body Corporate at the annual general meeting or earlier at an extraordinary general meeting.

19 Miscellaneous

19.1 Exclusion of personal liability

A matter or thing done or omitted to be done by a Director, or by an executive staff member or employee of the Body Corporate, does not, if the matter or thing was done or omitted in good faith for the purpose of executing the Incorporation Act or this By-law, subject the Director, executive staff member or employee personally to any action, liability, claim or demand.

19.2 Repeal of 2015 By-law

This By-law repeals and replaces in its entirety the Royal Society for the Welfare of Mothers and Babies By-law 2015 on the date of gazettal.

19.3 Savings

Notwithstanding article 19.2, any act, matter or thing that had effect under the Royal Society for the Welfare of Mothers and Babies By-law 2015 immediately before the repeal of that By-law is taken to have effect under this By-law.

2018 By-Laws

Appendix 1

Application to become a Member of Royal Society for the Welfare of Mothers and Babies

.....
...

Royal Society for the Welfare of Mothers and Babies Board of Directors
(Incorporated under the *Royal Society for the Welfare of Mothers and Babies Act 1919*)

I,
[full name of applicant]

of
[address]

.....
.[occupation]

Hereby apply to become a member of the Royal Society for the Welfare of Mothers and Babies ("**Body Corporate**"). In the event of my admission as a member of the Body Corporate, I agree to be bound by these By-Laws and any other rules, policies or other standards prescribed by the Body Corporate from time to time.

.....
Signature of applicant Date

I,
[Full name]

A member of the Body Corporate, nominate the applicant for membership of the Royal Society for the Welfare of Mothers and Babies.

.....
Signature of proposer Date

I,
[Full name]

A member of the Body Corporate, second the nomination of the applicant for membership of the Royal Society for the Welfare of Mothers and Babies.

.....
Signature of seconder Date

COUNCIL NOTICES

ARMIDALE REGIONAL COUNCIL

ROADS ACT 1993

Naming of Roads

Notice is hereby given that Armidale Regional Council, pursuant to section 162 of the *Roads Act 1993*, has officially named the road(s) as shown hereunder:

Name	Locality
RACECOURSE ROAD	Tingha
Description	
Lot 78 DP 753654. Heading towards the Tingha Racecourse off Kempton Road Tingha	

SUSAN LAW, Chief Executive Officer, Armidale Regional Council, PO Box 75A, ARMIDALE NSW 2350

GNB Ref: 0239

[n2018-3958]

BYRON SHIRE COUNCIL

ROADS ACT 1993

Naming of Roads

Notice is hereby given that Byron Shire Council, pursuant to section 162 of the *Roads Act 1993*, has officially named the road(s) as shown hereunder:

Name	Locality
CLOVER HILL CIRCUIT	Bangalow
Description	
A new road off Ballina Road which is to be dedicated in a plan of subdivision of Lot 15 DP 1238961, Ballina Road BANGALOW.	

MARK ARNOLD, General Manager, Byron Shire Council, PO Box 219, MULLUMBIMBY NSW 2482

GNB Ref: 0238

[n2018-3959]

COUNCIL OF THE SHIRE OF HAY

SALE OF LAND FOR OVERDUE RATES

Notice is hereby given to the persons named hereunder that the Council of the Shire of Hay has resolved in Pursuance to Division 5 (Section 713) of the *Local Government Act 1993*, to sell the land described hereunder or which the persons named appear to be the owners or in which may appear to have an interest and in which the amount or rates stated in each case, as at 11 October 2018.

Owner or Persons having an interest in the land (a)	Description of Land (b)	Amount of Rates (incl. extra charges) overdue for more than 5 years (c)	Amount of all other rates (incl. extra charges) due in arrears (d)	Total (e)
L Brackenrig (Ref 1013215)	Lot 1 DP 905303 426 Murray Street HAY NSW 2711	\$15,344.49	\$542.19	\$15,886.68
N A May (Ref 1004216)	Lot 13 Sec 15 DP 758507 377 Cadell Street HAY NSW 2711	\$14,262.79	\$619.54	\$14,882.33

Owner or Persons having an interest in the land (a)	Description of Land (b)	Amount of Rates (incl. extra charges) overdue for more than 5 years (c)	Amount of all other rates (incl. extra charges) due in arrears (d)	Total (e)
R DeWaal (Ref 1017536)	Lot 3 Sec 25 DP 758659 Waratah Street MAUDE NSW 2711	\$3,061.28	\$153.76	\$3,215.04
P Nesbit L F Zais L Hickmott J Kelly (1015128)	Lot 1 DP 913433 228 Piper Street HAY NSW 2711	\$12,222.43	\$555.62	\$12,778.05
M P Tassell (Ref 1003919)	Lot 1-2 DP 1045784 415 Belmore Street HAY NSW 2711	\$7,828.84	\$1,854.95	\$9,683.79

In default of payment to the Council of the amount stated in column (e) above and any other rates (including extra charges) now being due and payable after publication of this notice before the time fixed for the sale, the said land will be offered for sale by public auction at the Council Chambers, 134 Lachlan Street, HAY NSW 2711 on Wednesday 27th March 2019 commencing at 10.30am.

[n2018-3960]

HILLTOPS COUNCIL

Local Government ACT 1993, Section 553, Extension of Sewermains

Notice is hereby given that pursuant to Section 553 of the *Local Government Act 1993*, certain sewer mains have been extended in a scheme operated by Hilltops Council. Properties capable of being served by these sewer main extensions are described in the Schedule below, and will be subject to sewerage local rates sixty (60) days after publication of this notice, or upon connection of the property to the sewer main whichever date is earlier.

Edwina Marks General Manager, Hilltops Council, Locked Bag 5, YOUNG NSW 2594

Schedule

Lot	Section	PlanNo	Property Address
2		208624	19 BALLYRYAN ROAD (NO 52) BOOROWA NSW 2586
1		857487	31 BALLYRYAN ROAD (NO 52) BOOROWA NSW 2586
22	3	2492	47 BALLYRYAN ROAD (NO 52) BOOROWA NSW 2586
21	3	2492	47 BALLYRYAN ROAD (NO 52) BOOROWA NSW 2586
73		2493	47 BALLYRYAN ROAD (NO 52) BOOROWA NSW 2586
72		2493	47 BALLYRYAN ROAD (NO 52) BOOROWA NSW 2586
74		2493	47 BALLYRYAN ROAD (NO 52) BOOROWA NSW 2586
1		327058	47 BALLYRYAN ROAD (NO 52) BOOROWA NSW 2586
1	3	2492	54 GERALDINE ROAD BOOROWA NSW 2586
26	3	2492	54 GERALDINE ROAD BOOROWA NSW 2586
13	2	2492	54 GERALDINE ROAD BOOROWA NSW 2586
12	2	2492	54 GERALDINE ROAD BOOROWA NSW 2586
11	2	2492	54 GERALDINE ROAD BOOROWA NSW 2586
10	2	2492	54 GERALDINE ROAD BOOROWA NSW 2586
9	2	2492	54 GERALDINE ROAD BOOROWA NSW 2586
8	2	2492	54 GERALDINE ROAD BOOROWA NSW 2586

Lot	Section	PlanNo	Property Address
7A	2	2492	54 GERALDINE ROAD BOOROWA NSW 2586
39		2493	54 GERALDINE ROAD BOOROWA NSW 2586
40		2493	54 GERALDINE ROAD BOOROWA NSW 2586
70		2493	54 GERALDINE ROAD BOOROWA NSW 2586
42		2493	54 GERALDINE ROAD BOOROWA NSW 2586
24	3	2492	JUGIONG STREET BOOROWA NSW 2586
3		88444	2 McDONNELLS ROAD YOUNG NSW 2594

[n2018-3961]

PARKES SHIRE COUNCIL

ROADS ACT 1993

Dedication of Land as Public Road

Notice is hereby given by Parkes Shire Council pursuant to Section 10 of the *Roads Act 1993* that the land as described in the Schedule 1 below is hereby dedicated as public road. Dated at Parkes, 12 November 2018. K Boyd PSM, General Manager, Parkes Shire Council, PO Box 337, PARKES NSW 2870.

SCHEDULE 1

Lot 1 in Deposited Plan 870752

[n2018-3962]

PARKES SHIRE COUNCIL

ROADS ACT 1993

Dedication of Land as Public Road

Notice is hereby given by Parkes Shire Council pursuant to Section 10 of the *Roads Act 1993* that the land as described in the Schedule 1 below is hereby dedicated as public road. Dated at Parkes, 12 November 2018. K Boyd PSM, General Manager, Parkes Shire Council, PO Box 337, PARKES NSW 2870.

SCHEDULE 1

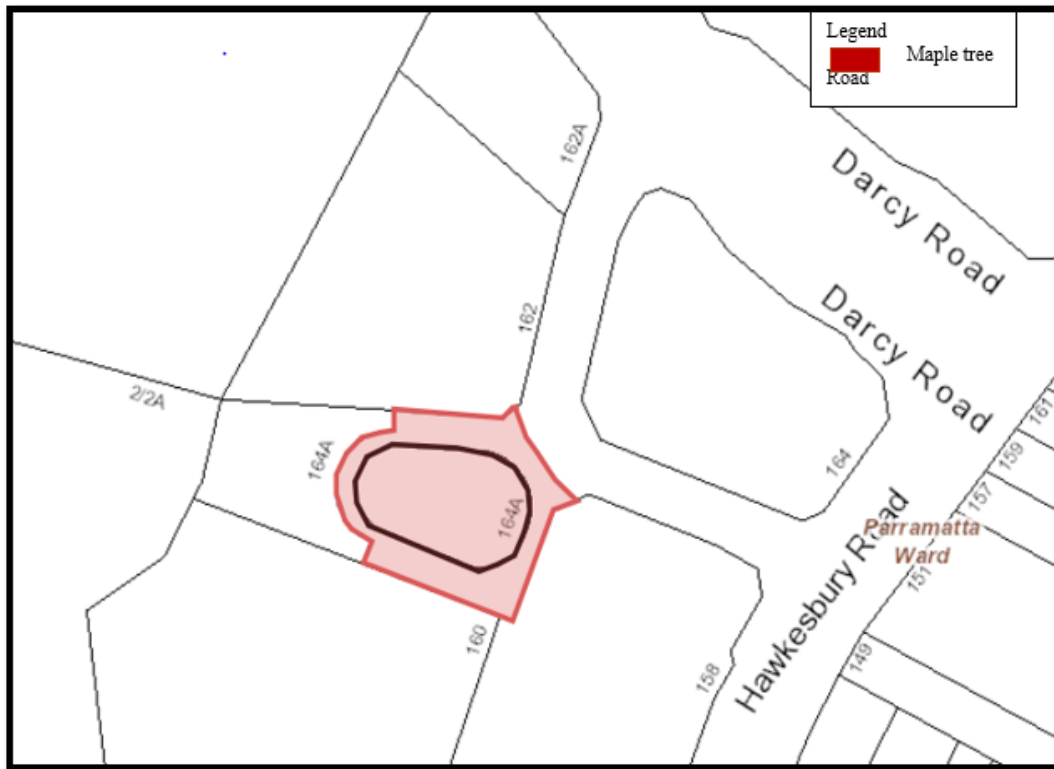
Lot 2 in Deposited Plan 1138556

[n2018-3963]

CITY OF PARRAMATTA COUNCIL

Notice is hereby given that the Council of the City of Parramatta, in pursuance of the *Roads Act 1993*, Section 162 and the *Roads Regulation 2008*, has approved naming the following public road following notification and advertising:

Location	New Road Name
New Road between Farm House road and Hawkesbury Road, WESTMEAD, within Western Sydney University Westmead Campus, shown on the plan below	Maple Tree Road

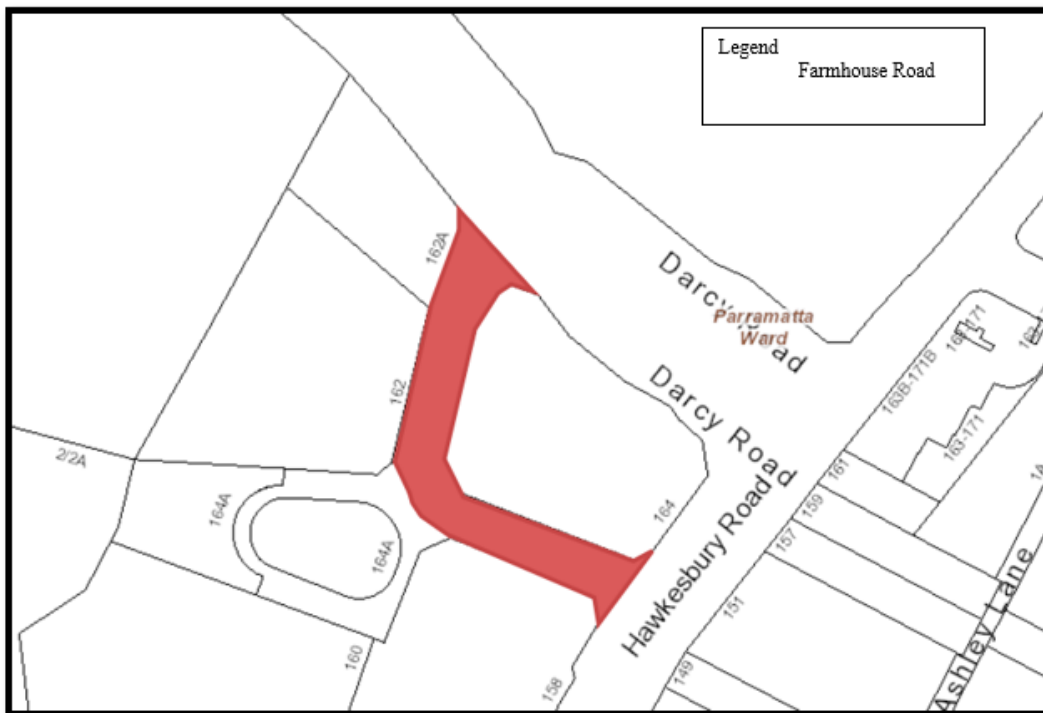


[n2018-3964]

CITY OF PARRAMATTA COUNCIL

Notice is hereby given that the Council of the City of Parramatta, in pursuance of the *Roads Act 1993*, Section 162 and the *Roads Regulation 2008*, has approved naming the following public road following notification and advertising:

Location	New Road Name
New Road between Hawkesbury road and Darcy Road, WESTMEAD, within Westmead Hospital Campus Grounds, shown on the plan below	Farmhouse Road



[n2018-3965]

THE HILLS SHIRE COUNCIL

ROADS ACT 1993

Naming of Roads

Notice is hereby given that The Hills Shire Council, pursuant to section 162 of the *Roads Act 1993*, has officially named the road(s) as shown hereunder:

Name	Locality
KARMA GROVE	Kenthurst
Description	
Extending in a westerly direction from Pitt Town Road ending in a cul-de-sac (Private Road)	

MICHAEL EDGAR, General Manager, The Hills Shire Council, 3 Columbia Court, BAULKHAM HILLS NSW 2153

GNB Ref: 0240

[n2018-3966]

WEDDIN SHIRE COUNCIL

Local Government Act 1993, Section 713

Sale of Land for Overdue Rates and Charges

NOTICE is hereby given that pursuant to Section 713 of the *Local Government Act 1993*, Weddin Shire Council proposes to sell the following land for unpaid rates and charges at public auction:

Owner or Person Having Interest in the Land	Description of Subject Land	Amount of Rates and charges (including extra charges) overdue for more than five (5) years (\$)	Amount of all other rates and charges (including extra charges) payable and unpaid (\$)	Total (\$)
(a)	(b)	(c)	(d)	(e)
Estate S Mahomet	ASSESSMENT NUMBER:2964, LOTS 103,104,105,108,140,141, 142,191,192 DP 754579 MID WESTERN HWY, BUMBALDRY	** \$2250.37	2601.58	4851.95
Estate G P Curran	ASSESSMENT NUMBER: 3285 PH BERRIGAN VILLAGE MARSDEN LOT 4 & 5, 7 SEC 2 DP 758651	\$3300.13	2609.57	5909.70
Mr J Larkin	ASSESSMENT NUMBER: 4531 LOT 1 DP 1110404 VILLAGE OF BIMBI	\$617.35	952.01	1569.36
Ms S K Overall	ASSESSMENT NUMBER:6098 CRAWFORD STREET LOT 17 SEC N DP 6279	\$2352.93	1495.16	3848.09
Mr W Davis	ASSESSMENT NUMBER: 8334 17 NORTHCOTE STREET LOT 8 SEC E DP 6279 GREENETHORPE	\$184.87	3107.18	3292.05
Mr G A Earl & D C Smith	ASSESSMENT NUMBER: 9910 PH BRUNDAH LOT 3 DP 565760 LOT 1 DP 537827 239 EUALDRIE RD GRENFELL	\$479.34	6055.90	6535.24
Van Eyk Investments Pty Ltd	ASSESSMENT NUMBER: 10645 45 GEORGE STREET LOTS 6 & 7 SEC A DP 7892 45 GEORGE STREET CARAGABAL	\$335.80	1140.61	1476.41
Van Eyk Investments Pty Ltd	ASSESSMENT NUMBER: 10660 35 GEORGE ST LOT 2/3 SEC A DP 7892 CARAGABAL	\$315.06	1072.58	1387.64

Owner or Person Having Interest in the Land	Description of Subject Land	Amount of Rates and charges (including extra charges) overdue for more than five (5) years (\$)	Amount of all other rates and charges (including extra charges) payable and unpaid (\$)	Total (\$)
(a)	(b)	(c)	(d)	(e)
Mr A B Stockley Roberts Legal Pty Ltd Stephanie E Hurst	ASSESSMENT NUMBER:10959 GLASSON STREET LOTS 161 162 163 DP 750600 QUANDIALLA	\$1058.12	5095.43	6153.55
Mr S M & Mrs A L Minnick Rebfin Pty Ltd (Cheryl Frew)	ASSESSMENT NUMBER: 11031 9 GLASSON ST. LOT 7 SEC 1 DP 7763 QUANDIALLA	\$1351.03	2082.90	3433.93
Estate C R Tait	ASSESSMENT NUMBER: 12187 PH EUROKA LOT 155 DP 750600 QUANDIALLA	\$676.82	1260.90	1937.72
Mr P J Maait Steven Nicols	ASSESSMENT NUMBER: 25841 40 GEORGE ST. LOT 4 SEC B DP 7892 CARAGABAL	\$1670.83	2176.23	3847.06
Van Eyk Investments Pty Ltd	ASSESSMENT NUMBER: 26567 30 GIBSON STREET LOT 39 SEC A DP 7892 CARAGABAL	\$282.47	961.75	1244.22
Mr M G & Mrs M M Brodie-Kerner	ASSESSMENT NUMBER: 29587 WYALONG STREET LOT 8 SEC 2 DP 758224 CARAGABAL	\$1423.48	2396.46	3819.94
Mr J Napier	ASSESSMENT NUMBER: 30353 LOT 2 DP 1110404 PH BIMBI 13 Bland Street BIMBI NSW	\$600.73	931.76	1532.49
Mr C J Maslin	ASSESSMENT NUMBER: 30551 PH EUALDRIE LOTS 10 & 11 DP 113192 GRENFELL	1305.14	2125.90	3431.04
Mr A R Heidtmann	ASSESSMENT NUMBER: 30569 GEORGE ST LOTS 6 7 8 SEC D DP 7892 27 GEORGE STREET CARAGABAL	978.50	1704.46	2682.96
Messrs J Q & P Wood	ASSESSMENT NUMBER: 30577 PH BUNGALONG LOT 6 DP 113262 GRENFELL	1504.88	2705.20	4210.08

Owner or Person Having Interest in the Land (a)	Description of Subject Land (b)	Amount of Rates and charges (including extra charges) overdue for more than five (5) years (\$) (c)	Amount of all other rates and charges (including extra charges) payable and unpaid (\$) (d)	Total (\$) (e)
Estate L Slater	ASSESSMENT NUMBER: 30700 PH BERRIGAN LOT 10 SEC 32 DP 758651 GRENFELL	1007.12	2001.91	3009.03
Estate F Jones & Estate H Jones & Others	ASSESSMENT NUMBER: 30882 PH WARRADERRY LOT 711 DP 132821 GRENFELL	757.73	1944.31	2702.04
Estate F M & KT Purcell	ASSESSMENT NUMBER: 31278 LOT 1 DP 1130947 PH IANDRA GREENETHORPE	259.01	1879.60	2138.61

If all rates and charges payable (including overdue rates and charges) are not paid or an arrangement satisfactory to Council is not entered into by the rateable person before the time fixed for sale, Council will proceed with the sale.

Auctioneer's Names: Jointly by Danny Joyce and Robert Anderson on behalf of Aston & Joyce Pty Ltd and C J Anderson & Co Pty Ltd.

Date of Auction: Friday 15th February 2019.

Place of Auction: Grenfell Community Hub, 88 Main Street GRENFELL NSW 2810

Time of Auction: 10.30am

Any requests for information should be directed to Council rates department on 0263431212 or email mail@weddin.nsw.gov.au.

Dated 14th November 2018. Glenn Carroll, General Manager, Weddin Shire Council, PO Box 125, GRENFELL NSW 2810.

[n2018-3967]