



Government Gazette

of the State of

New South Wales

Number 36

Thursday, 29 March 2018

The New South Wales Government Gazette is the permanent public record of official NSW Government notices. It also contains local council, private and other notices.

From 1 January 2018, each notice in the Government Gazette has a unique identifier that appears in square brackets at the end of the notice and that can be used as a reference for that notice (for example, [n2018-14]).

The Gazette is compiled by the Parliamentary Counsel's Office and published on the NSW legislation website (www.legislation.nsw.gov.au) under the authority of the NSW Government. The website contains a permanent archive of past Gazettes.

To submit a notice for gazettal – see Gazette Information.

GOVERNMENT NOTICES

Planning and Environment Notices

FORESTRY (DESIGNATION OF REGULATORY AUTHORITY FOR PRIVATE NATIVE FORESTRY) ORDER 2018

under the
Forestry Act 2012

I, Gabrielle Upton, Minister for the Environment, in pursuance of section 69ZB of the *Forestry Act 2012*, make the following Order.

Dated this 27th day of March 2018

GABRIELLE UPTON, MP
Minister for the Environment

1 Name of Order

This Order is the *Forestry (Designation of Regulatory Authority for Private Native Forestry) Order 2018*.

2 Commencement

This Order commences on 30 April 2018 and is required to be published in the Gazette.

3 Declaration of Local Land Services as regulatory authority for private native forestry

Pursuant to paragraph (b) of the definition of **regulatory authority** in section 69ZB (1) of the *Forestry Act 2012*, Local Land Services is designated as the regulatory authority for the purposes of Part 5C of the *Forestry Act 2012*.

4 Transitional provision

Anything that was done before the commencement of this Order by or in relation to the regulatory authority under Part 5C of the *Forestry Act 2012* is taken, after that commencement, to have been done by or in relation to Local Land Services.

5 Repeal of any previous Orders

Any previous Order made under section 69ZB of the *Forestry Act 2012* designating the regulatory authority for the purposes of Part 5C of that Act is repealed.

[n2018-1057]

Roads and Maritime Notices

MARINE SAFETY ACT 1998

MARINE NOTICE

Section 12(2)

REGULATION OF VESSELS – SPECIAL RESTRICTIONS

Location

Murray River – near the township of Torrumbarry between the 1638 and 1648 river markers.

Duration

7.30am to 6.00pm – Saturday 7 April 2018

7.30am to 11.00am – Sunday 8 April 2018

Detail

A fishing competition will be conducted on the navigable waters of the Murray River as specified above.

Due to the risk to safe navigation as a result of the large number of participating vessels, a Regulated Area with special restrictions is specified for the full width of the Murray River between the locations detailed above. The Regulated Area will be marked and monitored by control vessels stationed at the perimeter and at various stages along the River.

Special Restrictions

Pursuant to Section 12(3) of the *Marine Safety Act 1998*, special restrictions are in place in the Regulated Area between the above times:

- **No aquaplaning or towing** (including water skiing, wakeboarding, and tube riding) is permitted in the Regulated Area.

All vessel operators and persons using the waters in the vicinity of the event must comply with the above restrictions, keep a proper lookout, and exercise caution.

Penalties may apply (section 12(5) – *Marine Safety Act 1998*)

For full details visit the Roads and Maritime Services website – www.rms.nsw.gov.au/maritime

Marine Notice: SO1831

Date: 26 March 2018

Deon Voyer
Manager Operations South
Delegate

[n2018-1058]

MARINE SAFETY ACT 1998

MARINE NOTICE

Section 12(2)

REGULATION OF VESSELS – SPECIAL RESTRICTIONS

Location

Tomaga River – near the township of Tomakin. The entirety of the river from the Tomakin Boat Ramp to the Tomaga River Caravan Park Boat Ramp.

Duration

9.30am to 2.30pm – Saturday 7 April 2018.

Detail

The swimming leg of a triathlon will be conducted on the navigable waters of the Tomaga River as specified above.

Due to the risk to safe navigation and as a result of the nature of the event and number of participants, a Regulated Area will be created between the above times within which **Special Restrictions** are imposed.

The Regulated Area will comprise the full width of the Tomaga River, and will extend 200 metres ahead and 200 metres behind competitors (as indicated by the presence of control vessels) and will surround and move with the competitors over the length of the course. The perimeters of the Regulated Area will also be marked by buoys.

Special Restrictions

Pursuant to Section 12(3) of the *Marine Safety Act 1998*, special restrictions are applicable to all **powered vessels** operating in the Regulated Area:

- Maximum speed limit of 4 knots, and
- Minimal wash must be produced.

All vessel operators and persons using the waters in the vicinity of the event must comply with the above restrictions, keep a proper lookout, and exercise caution.

Penalties may apply (section 12(5) – *Marine Safety Act 1998*)

For full details visit the Roads and Maritime Services website – www.rms.nsw.gov.au/maritime

Marine Notice: SO1833

Date: 27 March 2018

Deon Voyer
Manager Operations South
Delegate

[n2018-1059]

ROADS ACT 1993

LAND ACQUISITION (JUST TERMS COMPENSATION) ACT 1991

Notice of Compulsory Acquisition of Land at Arncliffe in the Bayside Council Area

Roads and Maritime Services by its delegate declares, with the approval of His Excellency the Governor, that the land described in the schedule below is acquired by compulsory process under the provisions of the *Land Acquisition (Just Terms Compensation) Act 1991* for the purposes of the *Roads Act 1993*.

K DURIE
Manager, Compulsory Acquisition & Road Dedication
Roads and Maritime Services

Schedule

All those pieces or parcels of land situated in the Bayside Council area, Parish of St George and County of Cumberland, shown as Lots 33, 34, 36 and 37 Deposited Plan 1231486, being parts of the land in Certificate of Title 101/1231954.

The land is said to be in the possession of Kogarah Golf Club Limited.

(RMS Papers: SF2017/260999; RO SF2014/079304)

[n2018-1060]

Mining and Petroleum Notices

Persuant to section 136 of the *Mining Act 1992* and section 16 of the *Petroleum (Onshore) Act 1991*

NOTICE is given that the following applications have been received:

EXPLORATION LICENCE APPLICATIONS

(T18-1046)

No. 5658, NEWMONT EXPLORATION PTY LTD (ACN 006 306 690), area of 167 units, for Group 1, dated 21 March, 2018. (Orange Mining Division).

(T18-1048)

No. 5659, FREEPORT-MCMORAN AUSTRALASIA INC (ACN 000614899), area of 40 units, for Group 1, dated 23 March, 2018. (Orange Mining Division).

NOTICE is given that the following applications for renewal have been received:

(V18-0889)

Exploration Licence No. 6401, PEAK GOLD MINES PTY LTD (ACN 001 533 777), area of 6 units. Application for renewal received 21 March, 2018.

(V18-0974)

Exploration Licence No. 6739, ISOKIND PTY LIMITED (ACN 081 732 498), area of 15 units. Application for renewal received 22 March, 2018.

(V18-0969)

Exploration Licence No. 8250, GOLD AND COPPER RESOURCES PTY LIMITED (ACN 124 534 863), area of 4 units. Application for renewal received 22 March, 2018.

(T18-1047)

Exploration Licence No. 8356, OCHRE RESOURCES PTY LTD (ACN 112 833 351), area of 32 units. Application for renewal received 22 March, 2018.

(V18-0887)

Mining Lease No. 1428 (Act 1992), COAL & ALLIED OPERATIONS PTY LTD (ACN 000 023 656) AND HVO RESOURCES PTY LTD (ACN 608 108 952), area of 1001 hectares. Application for renewal received 20 March, 2018.

(V18-0890)

Mining Lease No. 1482 (Act 1992), COAL & ALLIED OPERATIONS PTY LTD (ACN 000 023 656) AND HVO RESOURCES PTY LTD (ACN 608 108 952), area of 8481 square metres. Application for renewal received 20 March, 2018.

RENEWAL OF CERTAIN AUTHORITIES

Notice is given that the following authorities have been renewed:

(V18-0024)

Exploration Licence No. 5800, CMOC MINING PTY LIMITED (ACN 164 997 317), County of Kennedy, Map Sheet (8432, 8532), area of 42 units, for a further term until 8 January, 2023. Renewal effective on and from 23 March, 2018.

(V18-0158)

Exploration Licence No. 7679, SUGEC RESOURCES LIMITED (ACN 162 033 098), Counties of Clarke and Sandon, Map Sheet (9236, 9336), area of 32 units, for a further term until 11 January, 2019. Renewal effective on and from 23 March, 2018.

(T14-1129)

Exploration Licence No. 8335, TARONGA MINES PTY LTD (ACN 126 854 288), Counties of Arrawatta, Clive and Gough, Map Sheet (9139, 9239), area of 56 units, for a further term until 5 January, 2021. Renewal effective on and from 23 March, 2018.

(V17-7770)

Mining Lease No. 243 (Act 1973), OMYA AUSTRALIA PTY LIMITED (ACN 001 682 533), Parish of Ponsonby, County of Bathurst, Map Sheet (8830-4-N), area of 2.83 hectares, for a further term until 21 July, 2039. Renewal effective on and from 20 July, 2018.

The Honourable Don Harwin MLC
Minister for Resources

[n2018-1061]

APPLICATIONS TO TRANSFER RECEIVED

Notice is given that the following applications to transfer have been received:

(V18-0903)

VARISCAN MINES LIMITED, (ACN 003 254 395) has applied for approval to transfer Exploration Licence No. 7746 to THOMSON RESOURCES LTD, (ACN 138 358 728). Application received 21 March, 2018.

(V18-0903)

VARISCAN MINES LIMITED, (ACN 003 254 395) has applied for approval to transfer Exploration Licence No. 7931 to THOMSON RESOURCES LTD, (ACN 138 358 728). Application received 21 March, 2018.

ERRATUM NOTICE

(V18-0817)

Government Gazette No. 33, published 23 March 2018, page 1734. Transfer applications from MACH ENERGY AUSTRALIA PTY LTD to J.C.D. AUSTRALIA PTY LTD and MACH ENERGY AUSTRALIA PTY LTD have incorrectly listed the ACN for J.C.D. AUSTRALIA PTY LTD. The correct ACN is 002 017 209.

[n2018-1062]

Primary Industries Notices

FISHERIES MANAGEMENT ACT 1994

Section 8 Notification

Fishing Closure – Habitat Protection Zone of Jervis Bay Marine Park

1. I, GEOFF ALLAN, Deputy Director General Fisheries, Department of Primary Industries, under the delegated authority of the Minister administering the *Fisheries Management Act 1994* (the **Act**) (as sub-delegated by the Secretary of the Department of Industry under sections 227 and 228 of the Act), pursuant to section 8 of the Act, do by this notification prohibit the taking of fish in the Habitat Protection Zone of Jervis Bay Marine Park as defined by clause 3.3 of the *Marine Estate Management (Management Rules) Regulation 1999* (the **Habitat Protection Zone**).
2. The prohibition in this notification does not apply to the taking of fish in the circumstances set out in the Schedule to this notification.
3. This notification takes effect on the date on which this notification is first published and remains in force for a period of five (5) years from that date, unless it is revoked earlier.
4. In this notification, “take fish” has the same meaning as in the Act, that is, catch, kill, gather, collect or remove fish from any rock or other matter, or attempt to do so.

SCHEDULE

1. Use of certain nets

The taking of fish by means of a push or scissors net (prawns), a hoop or lift net, a spanner crab net or a scoop or landing net, where those nets are used in accordance with Division 3 of Part 3 of the *Fisheries Management (General) Regulation 2010*.

2. Holders of certain permits and licences

- 1) The taking of fish by the use of a hauling net but only where:
 - a) the person doing so is the holder of:
 - (i) a permit issued under section 37 of the Act that expressly permits commercial hauling at a location that is in the Habitat Protection Zone and the person was first issued with a permit of that kind within 12 months after 1 October 2002, and
 - (ii) a current commercial fishing licence endorsed for the taking of fish in the ocean hauling fishery under the Act, or
 - b) the person doing so is the holder of a current commercial fishing licence endorsed for the taking of fish in the ocean hauling fishery under the Act who is taking fish while assisting, and in the presence of, a person referred to in paragraph (1)(a), and
 - c) the person is doing so at one of the following beaches:
 - (i) Currarong Beach (outside the sanctuary zone),
 - (ii) Long Beach (outside the sanctuary zone),
 - (iii) North Western Hare Bay Beach (between Wowly Gully and Red Point),
 - (iv) Callala Beach (but not within 300 metres of Currambene Creek),
 - (v) Whiting Beach,
 - (vi) Mary Beach,
 - (vii) Bherwerre Beach (but not within 300 metres of the north-eastern end of the beach).This requirement applies in addition to meeting the requirements set out in either paragraph (1)(a) or (b).
- 2) The taking of fish by the method known as gar fish net (hauling) or bull ringing but only where:
 - a) the person doing so is the holder of:
 - (i) a permit issued under section 37 of the Act that expressly permits gar fishing at a location that is in the Habitat Protection Zone and the person was first issued with a permit of that kind within 12 months after 1 October 2002, and
 - (ii) a current commercial fishing licence endorsed for the taking of fish in the ocean hauling fishery under the Act, or

- b) the person doing so is the holder of a current commercial fishing licence endorsed for the taking of fish in the ocean hauling fishery under the Act who is taking fish while assisting, and in the presence of, a person referred to in paragraph (2)(a), and
- c) the person is doing so in one of the following areas:
 - (i) Longnose Point to the western edge of The Docks sanctuary zone,
 - (ii) between Currarong Creek and Gum Getters Inlet.This requirement applies in addition to meeting the requirements set out in either paragraph (2)(a) or (b).

Dated this 21st day of March 2018.

DR GEOFF ALLAN
Deputy Director General Fisheries
Department of Primary Industries
(an office within the Department of Industry)

By delegation

Note: Maps depicting the Habitat Protection Zone of Jervis Bay Marine Park are available at the nearest office of the Department of Primary Industries (Fisheries) and on the NSW Department of Primary Industries website: www.dpi.nsw.gov.au/__data/assets/pdf_file/0010/656326/Jervis-Bay-Marine-Park-2015.pdf

[n2018-1063]

Crown Land Notices

1300 886 235 www.crownland.nsw.gov.au

NOTIFICATION OF CLOSING OF A ROAD

In pursuance of the provisions of the *Roads Act 1993*, the road hereunder described is closed and the lands comprised therein cease to be public road and the rights of passage and access that previously existed in relation to the road is extinguished. Upon closing, title to the land, comprising the former public road, vests in the body specified in the Schedule hereunder.

The Hon Paul Toole, MP
Minister for Lands and Forestry

DESCRIPTION

*Parishes – Marina, Willawong; County – Monteagle
Land District – Young; LGA – Hilltops*

Road Closed: Lot 6 DP 1239077

File No: 17/09873

SCHEDULE

On closing, the land within Lot 6 DP 1239077 remains vested in the State of New South Wales as Crown land.

[n2018-1064]

NOTIFICATION OF CLOSING OF A ROAD

In pursuance of the provisions of the *Roads Act 1993*, the road hereunder described is closed and the lands comprised therein cease to be public road and the rights of passage and access that previously existed in relation to the road is extinguished. Upon closing, title to the land, comprising the former public road, vests in the body specified in the Schedule hereunder.

The Hon Paul Toole, MP
Minister for Lands and Forestry

DESCRIPTION

*Parish – Jondol; County – Clive
Land District – Tenterfield; LGA – Tenterfield*

Road Closed: Lot 1 DP 1226381

File No: 15/05654

SCHEDULE

On closing, the land within Lot 1 DP 1226381 remains vested in the State of New South Wales as Crown land.

[n2018-1065]

NOTIFICATION OF CLOSING OF A ROAD

In pursuance of the provisions of the *Roads Act 1993*, the road hereunder described is closed and the lands comprised therein cease to be public road and the rights of passage and access that previously existed in relation to the road is extinguished. Upon closing, title to the land, comprising the former public road, vests in the body specified in the Schedule hereunder.

The Hon Paul Toole, MP
Minister for Lands and Forestry

DESCRIPTION

*Parish – Quialigo; County – Argyle
Land District – Goulburn; LGA – Goulburn Mulwaree*

Road Closed: Lot 1 DP 1235271

File No: 17/00096

SCHEDULE

On closing, the land within Lot 1 DP 1235271 remains vested in the State of New South Wales as Crown land.

[n2018-1066]

NOTIFICATION OF CLOSING OF A ROAD

In pursuance of the provisions of the *Roads Act 1993*, the road hereunder described is closed and the lands comprised therein cease to be public road and the rights of passage and access that previously existed in relation to the road is extinguished. Upon closing, title to the land, comprising the former public road, vests in the body specified in the Schedule hereunder.

The Hon Paul Toole, MP
Minister for Lands and Forestry

DESCRIPTION

*Parish – Alexandria; County – Cumberland
Land District – Metropolitan; LGA – Randwick*

Road Closed: Lot 1 DP 1160372

File No: 09/05320

SCHEDULE

On closing, the land within Lot 1 DP1160372 becomes vested in the State of New South Wales as Crown Land.

Council's reference: F2004/06744

[n2018-1067]

NOTIFICATION OF CLOSING OF A ROAD

In pursuance of the provisions of the *Roads Act 1993*, the road hereunder described is closed and the lands comprised therein cease to be public road and the rights of passage and access that previously existed in relation to the road is extinguished. Upon closing, title to the land, comprising the former public road, vests in the body specified in the Schedule hereunder.

The Hon Paul Toole, MP
Minister for Lands and Forestry

DESCRIPTION

*Parishes – Lachlan, Ulambong; County – Dowling
Land District – Lake Cargelligo; LGA – Lachlan*

Road Closed: Lot 2 DP 1238567

File No: 16/05404

SCHEDULE

On closing, the land within Lot 2 DP 1238567 remains vested in the State of New South Wales as Crown land.

[n2018-1068]

NOTIFICATION OF CLOSING OF A ROAD

In pursuance of the provisions of the *Roads Act 1993*, the road hereunder described is closed and the lands comprised therein cease to be public road and the rights of passage and access that previously existed in relation to the road is extinguished. Upon closing, title to the land, comprising the former public road, vests in the body specified in the Schedule hereunder.

The Hon Paul Toole, MP
Minister for Lands and Forestry

DESCRIPTION

*Parish – Gunday; County – Argyle
Land District – Goulburn; LGA – Goulburn Mulwaree*

Road Closed: Lot 2 DP 1234905

File No: 17/03471

SCHEDULE

On closing, the land within Lot 2 DP 1234905 remains vested in the State of New South Wales as Crown land.

[n2018-1069]

NOTIFICATION OF CLOSING OF A ROAD

In pursuance of the provisions of the *Roads Act 1993*, the road hereunder described is closed and the lands comprised therein cease to be public road and the rights of passage and access that previously existed in relation to the road is extinguished. Upon closing, title to the land, comprising the former public road, vests in the body specified in the Schedule hereunder.

The Hon Paul Toole, MP
Minister for Lands and Forestry

DESCRIPTION

*Parish – Moorambilla; County – Leichhardt
Land District – Coonamble; LGA – Coonamble*

Road Closed: Lot 1 DP 1160049

File No: 11/03745

SCHEDULE

On closing, the land within Lot 1 DP 1160049 remains vested in Coonamble Shire Council as operational land for the purposes of the *Local Government Act 1993*.

Council Reference: R8-10 36368 DC JM

[n2018-1070]

ROADS ACT 1993 – ORDER

TRANSFER OF A CROWN ROAD TO A COUNCIL

In pursuance of the provisions of section 151, *Roads Act 1993*, the Crown road specified in Schedule 1 is hereby transferred to the Roads Authority specified in Schedule 2 hereunder, and as from the date of publication of this notice, the road specified in schedule 1 ceases to be a Crown road.

The Hon Paul Toole, MP
Minister for Lands and Forestry

SCHEDULE 1

*Parishes – Weean and Swamp Oak; County – Arrawatta
Land District – Inverell; LGA – Inverell Shire*

Crown road shown coloured in red on diagram hereunder.



SCHEDULE 2

Roads Authority: Inverell Shire Council

Lands Reference: 17/09273

[n2018-1071]

NOTIFICATION OF CLOSING OF A ROAD

In pursuance of the provisions of the *Roads Act 1993*, the road hereunder described is closed and the lands comprised therein cease to be public road and the rights of passage and access that previously existed in relation to the road is extinguished. Upon closing, title to the land, comprising the former public road, vests in the body specified in the Schedule hereunder.

The Hon Paul Toole, MP
Minister for Lands and Forestry

DESCRIPTION

*Parishes – Barton, Gurrygedah; County – Courallie
Land District – Moree; LGA – Moree Plains*

Road Closed: Lots 11-12 DP 1237018

File No: 15/05284

SCHEDULE

On closing, the land within Lots 11-12 DP 1237018 remains vested in the State of New South Wales as Crown land.

[n2018-1072]

NOTIFICATION OF CLOSING OF A ROAD

In pursuance of the provisions of the *Roads Act 1993*, the road hereunder described is closed and the lands comprised therein cease to be public road and the rights of passage and access that previously existed in relation to the road is extinguished. Upon closing, title to the land, comprising the former public road, vests in the body specified in the Schedule hereunder.

The Hon Paul Toole, MP
Minister for Lands and Forestry

DESCRIPTION

*Parish – Mobbindry; County – Staphylton
Land District – Warialda; LGA – Moree Plains*

Road Closed: Lots 1-2 DP 1224312

File No: 15/06337

SCHEDULE

On closing, the land within Lots 1-2 DP 1224312 remains vested in the State of New South Wales as Crown land.

[n2018-1073]

NOTIFICATION OF CLOSING OF A ROAD

In pursuance of the provisions of the *Roads Act 1993*, the road hereunder described is closed and the lands comprised therein cease to be public road and the rights of passage and access that previously existed in relation to the road is extinguished. Upon closing, title to the land, comprising the former public road, vests in the body specified in the Schedule hereunder.

The Hon Paul Toole, MP
Minister for Lands and Forestry

DESCRIPTION

Parish – Tuckombil; County – Rous
Land District – Lismore; LGA – Ballina

Road Closed: Lot 1 DP 1237215

File No: 17/05297

SCHEDULE

On closing, the land within Lot 1 DP 1237215 remains vested in Ballina Shire Council as operational land for the purposes of the *Local Government Act 1993*.

Council Reference: Uralba Road (Bird)

[n2018-1074]

NOTIFICATION OF CLOSING OF A ROAD

In pursuance of the provisions of the *Roads Act 1993*, the road hereunder described is closed and the lands comprised therein cease to be public road and the rights of passage and access that previously existed in relation to the road is extinguished. Upon closing, title to the land, comprising the former public road, vests in the body specified in the Schedule hereunder.

The Hon Paul Toole, MP
Minister for Lands and Forestry

DESCRIPTION

Parish – Meriti; County – Arrawatta
Land District – Inverell; LGA – Inverell

Road Closed: Lot 1 DP 1239075

File No: 17/09886

SCHEDULE

On closing, the land within Lot 1 DP 1239075 remains vested in the State of New South Wales as Crown land.

[n2018-1075]

NOTIFICATION OF CLOSING OF A ROAD

In pursuance of the provisions of the *Roads Act 1993*, the road hereunder described is closed and the lands comprised therein cease to be public road and the rights of passage and access that previously existed in relation to the road is extinguished. Upon closing, title to the land, comprising the former public road, vests in the body specified in the Schedule hereunder.

The Hon Paul Toole, MP
Minister for Lands and Forestry

DESCRIPTION

Parish – Butler; County – Sandon

Land District – Armidale; LGA – Armidale Regional

Road Closed: Lot 1 DP 1239445

File No: 17/10788

SCHEDULE

On closing, the land within Lot 1 DP 1239445 remains vested in the State of New South Wales as Crown land.

[n2018-1076]

ROADS ACT 1993

ORDER

Correction of Defective Instrument

As per the notification of **Notification of Closing of a Road** which appeared in Government Gazette dated 19 January, Folio 89, part of the description is hereby amended. Under heading of “Description” the words “County – Bernaba” be deleted and replaced with “County – Monteagle” *Ref: 17/05682*.

[n2018-1077]

ROADS ACT 1993

ORDER

Transfer of a Crown Road to Council

In pursuance of the provisions of Section 151, *Roads Act 1993*, the Crown public road specified in Schedule 1 is transferred to the Roads Authority specified in Schedule 2, as from the date of publication of this notice and from that date the road specified in Schedule 1 ceases to be a Crown public road.

THE HON PAUL TOOLE, MP
Minister for Lands and Forestry

SCHEDULE 1

Land District – Metropolitan;

Local Government Area – Northern Beaches;

Parish – Manly Cove; County – Cumberland;

Crown public road known as Crozier Road at Belrose being Lot 2819 DP 727090 as shown by yellow outline on the diagram hereunder.



SCHEDULE 2

Roads Authority: Northern Beaches Council

File No: 18/02387

[n2018-1078]

NOTIFICATION OF CLOSING OF A ROAD

In pursuance of the provisions of the *Roads Act 1993*, the road hereunder described is closed and the lands comprised therein cease to be public road and the rights of passage and access that previously existed in relation to the road is extinguished. Upon closing, title to the land, comprising the former public road, vests in the body specified in the Schedule hereunder.

The Hon Paul Toole, MP
Minister for Lands and Forestry

DESCRIPTION

Parish – Armidale; County – Sandon

Land District – Armidale; LGA – Armidale Regional

Road Closed: Lot 2 DP 1239446

File No: 17/10793

SCHEDULE

On closing, the land within Lot 2 DP 1239446 remains vested in the State of New South Wales as Crown land.

[n2018-1079]

NOTIFICATION OF CLOSING OF A ROAD

In pursuance of the provisions of the *Roads Act 1993*, the road hereunder described is closed and the lands comprised therein cease to be public road and the rights of passage and access that previously existed in relation to the road is extinguished. Upon closing, title to the land, comprising the former public road, vests in the body specified in the Schedule hereunder.

The Hon Paul Toole, MP
Minister for Lands and Forestry

DESCRIPTION

Parish – Collombatti; County – Dudley

Land District – Kempsey; LGA – Kempsey

Road Closed: Lot 2 DP 1229740

File No: 07/4265

SCHEDULE

On closing, the land within Lot 2 DP 1229740 remains vested in the State of New South Wales as Crown land.

[n2018-1080]

NOTIFICATION OF CLOSING OF A ROAD

In pursuance of the provisions of the *Roads Act 1993*, the road hereunder described is closed and the lands comprised therein cease to be public road and the rights of passage and access that previously existed in relation to the road is extinguished. Upon closing, title to the land, comprising the former public road, vests in the body specified in the Schedule hereunder.

The Hon Paul Toole, MP
Minister for Lands and Forestry

DESCRIPTION

Parishes – Gelambula, Campbell; County – Leichhardt

Land District – Coonamble; LGA – Coonamble

Road Closed: Lot 7 DP 1236852

File No: 17/06318

SCHEDULE

On closing, the land within Lot 7 DP 1236852 remains vested in the State of New South Wales as Crown land.

[n2018-1081]

ROADS ACT 1993

ORDER

Transfer of a Crown Road to a Council

In pursuance of the provisions of Section 151, *Roads Act 1993*, the Crown road specified in Schedule 1 is transferred to the Roads Authority specified in Schedule 2, hereunder, as from the date of publication of this notice and as from that date, the road specified in Schedule 1 ceases to be a Crown road.

The Hon. Paul Toole, MP
Minister for Lands and Forestry

SCHEDULE 1

Parish – Newcastle

County – Northumberland

Land District – Carrington

Local Government Area – Newcastle

Crown public road at Carrington being whole of Everett Street, as highlighted in the diagram below.

SCHEDULE 2



Roads Authority: Newcastle City Council

Councils Reference: Not provided

Lands File Reference: 18/00501

[n2018-1082]

ROADS ACT 1993

ORDER

Transfer of a Crown Road to Council

In pursuance of the provisions of Section 151, *Roads Act 1993*, the Crown public road specified in Schedule 1 is transferred to the Roads Authority specified in Schedule 2, as from the date of publication of this notice and from that date the road specified in Schedule 1 ceases to be a Crown public road.

THE HON PAUL TOOLE, MP
Minister for Lands and Forestry

SCHEDULE 1

Land District – Picton;

Local Government Area – Wollondilly Shire;

Parish – Werriberri;

County – Camden;

That part of Crown public road known as New Jerusalem Road at Oakdale shown by yellow outline on the diagram hereunder.



That part of Crown public road known as New Jerusalem Road at Oakdale shown by yellow outline on the diagram hereunder.



Crown public road known as Brendon Place at Oakdale shown by yellow outline on the diagram hereunder.



SCHEDULE 2

Roads Authority: Wollondilly Shire Council

File No: 16/04630

SCHEDULE 1

Land District – Picton;

Local Government Area – Wollondilly Shire;

Parish – Burratorang;

County – Camden;

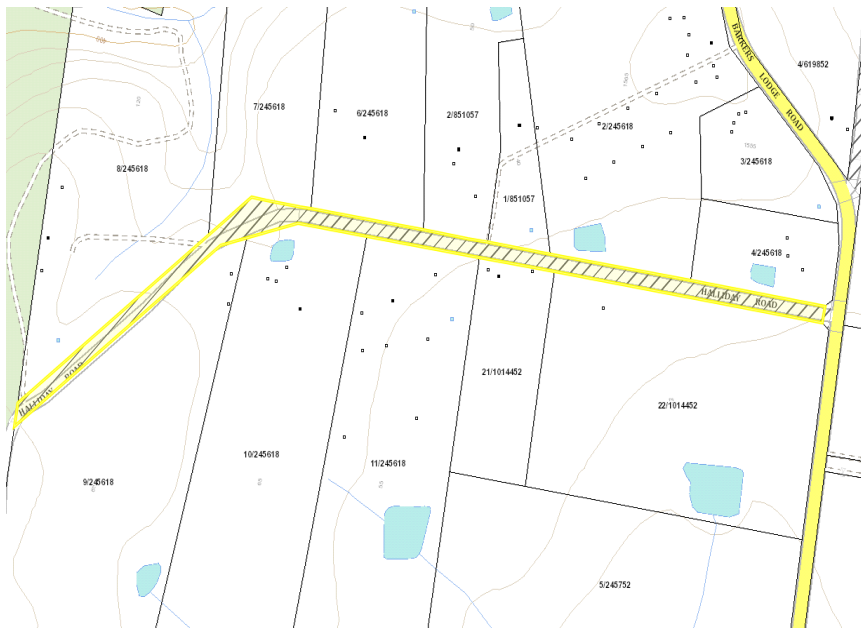
Crown public road known as Harrison Lane at Oakdale shown by yellow outline on the diagram hereunder.



Crown public road known as Hutchinsons Road at Oakdale shown by yellow outline on the diagram hereunder.



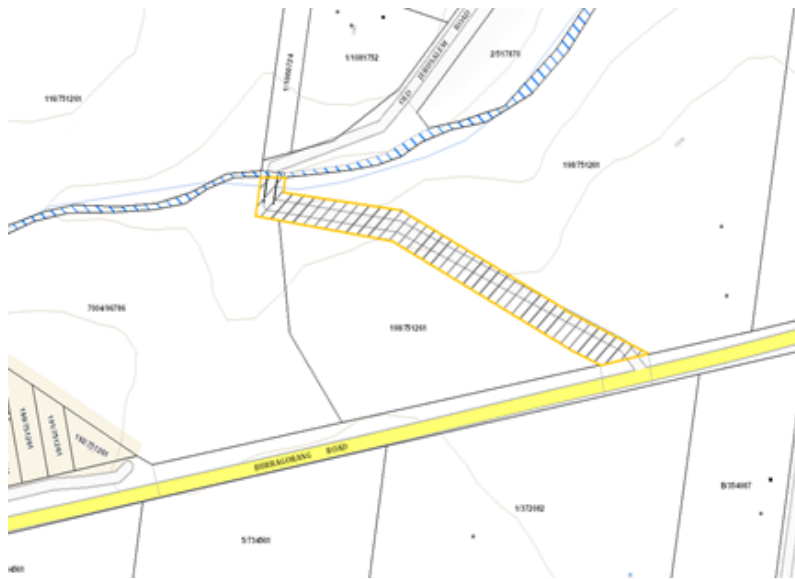
Crown public road known as Halliday Road at Oakdale shown by yellow outline on the diagram hereunder.



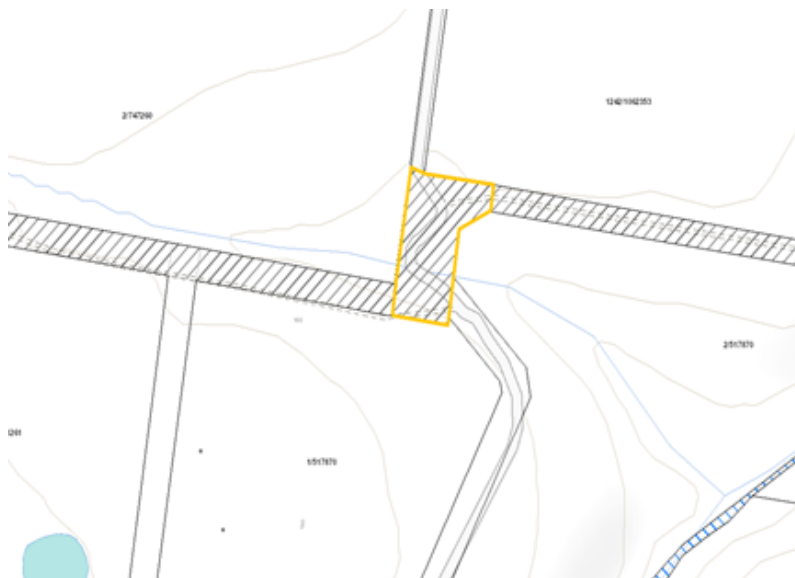
Crown public road known as Blattman Avenue at Oakdale shown by yellow outline on the diagram hereunder.



That part of Crown public road known as Old Jerusalem Road at Oakdale shown by yellow outline on the diagram hereunder.



That part of Crown public road known as Old Jerusalem Road at Oakdale shown by yellow outline on the diagram hereunder.



Crown public road known as Egans Road at Oakdale shown by yellow outline on the diagram hereunder.



SCHEDULE 2

Roads Authority: Wollondilly Shire Council

File No: 16/04630

[n2018-1083]

ORDER – AUTHORISATION OF ADDITIONAL PURPOSE UNDER S121A

Pursuant to section 121A of the *Crown Lands Act 1989*, I authorise by this Order, the purpose specified in Column 1 to be an additional purpose to the declared purpose of the reserves specified opposite thereto in Column 2 of the Schedule.

The Hon Paul Toole, MP
Minister for Lands and Forestry

Schedule

Column 1	Column 2
rural services	Reserve No. 97439 Public Purpose: community purposes Notified: 21 September 1984 File Reference: 17/09120

[n2018-1084]

APPOINTMENT OF TRUST BOARD MEMBERS

Pursuant to section 93 of the *Crown Lands Act 1989*, the persons whose names are specified in Column 1 of the Schedule hereunder are appointed, for the terms of office specified in that Column, as members of the trust board for the reserve trust specified opposite thereto in Column 2, which has been established and appointed as trustee of the reserve referred to opposite thereto in Column 3 of the Schedule.

The Hon Paul Toole, MP
Minister for Lands and Forestry

Schedule

Column 1	Column 2	Column 3
Robert Cecil Percival (re-appointment) Christopher Henry Dickinson (re-appointment) Paul Bedivere Redding (re-appointment) Catherine Carmen Redding (re-appointment) For a term commencing 22 April 2018 and expiring 21 April 2023.	Narrabri Racecourse Trust	Dedication No. 560025 Public Purpose: racecourse, showground Notified: 15 May 1912 File Reference: ME81R87

[n2018-1085]

APPOINTMENT OF TRUST BOARD MEMBERS

Pursuant to section 93 of the *Crown Lands Act 1989*, the persons whose names are specified in Column 1 of the Schedule hereunder are appointed, for the terms of office specified in that Column, as members of the trust board for the reserve trust specified opposite thereto in Column 2, which has been established and appointed as trustee of the reserve referred to opposite thereto in Column 3 of the Schedule.

The Hon Paul Toole, MP
 Minister for Lands and Forestry

Schedule

Column 1	Column 2	Column 3
Byron Edward Hurst (new member) Peter Henry Kerr (new member) Steven James Kennelly (new member) Paul Charles Kelly (new member) Gaille Nancye McPhee (new member) Dunstan Ignatius De Souza (new member) John Wilfred Rayner (re-appointment) The person for the time being holding the office of President, Cronulla Chamber Of Commerce – Mark Aprilovic (ex-officio member) The person for the time being holding the office of Councillor, Sutherland Shire Council – Carol Provan (ex-officio member) The person for the time being holding the office of President, Sutherland Shire Historical Society (ex-officio member) The person for the time being holding the office of General Manager, Sutherland Shire Council (ex-officio member) The person for the time being holding the office of Commissioner, Marine Rescue NSW (ex-officio member) For a term commencing the date of this notice and expiring 28 March 2023.	Hungry Point Reserve Trust	Reserve No. 35204 Public Purpose: pisciculture Notified: 27 October 1902 File Reference: 13/09191

[n2018-1086]

**NOTICE OF PURPOSE OTHER THAN THE DECLARED PURPOSE PURSUANT TO SECTION
34A(2)(b) OF THE CROWN LANDS ACT 1989**

Pursuant to section 34A(2)(b) of the *Crown Lands Act 1989*, the Crown reserve(s) specified in Column 2 of the Schedule is to be used or occupied under a relevant interest granted for the purpose(s) specified in Column 1 of the Schedule where such use or occupation is other than the declared purpose of the reserve

The Hon Paul Toole, MP
Minister for Lands and Forestry

Schedule

Column 1	Column 2
recreation grazing	Reserve No. 71470 Public Purpose: soil conservation Notified: 6 April 1945 File Reference: 17/09982

Schedule

Column 1	Column 2
ramp seawall jetty access	Reserve No. 75 Public Purpose: public purposes Notified: 19 April 1880 File Reference: 15/03737

Schedule

Column 1	Column 2
sporting event	Reserve No. 700019 Public Purpose: environmental protection, public recreation Notified: 21 February 1997 File Reference: 18/01349 Reserve No. 1014828 Public Purpose: environmental protection Notified: 16 May 2008 File Reference: 18/01349

Schedule

Column 1	Column 2
ramp	Reserve No. 1012129 Public Purpose: access and public requirements, tourism purposes and environmental and heritage conservation Notified: 11 August 2006 File Reference: 15/03737

Schedule

Column 1	Column 2
seawall access	Reserve No. 1012130 Public Purpose: access and public requirements, tourism purposes and environmental and heritage conservation Notified: 11 August 2006 File Reference: 15/03737

Schedule

Column 1	Column 2
environmental protection	Reserve No. 10594 Public Purpose: camping Notified: 8 February 1890 File Reference: 18/01455 Reserve No. 14000 Public Purpose: travelling stock Notified: 27 June 1891 File Reference: 18/01455 Reserve No. 69856 Public Purpose: preservation of native flora and fauna Notified: 14 February 1941 File Reference: 18/01455

Notes: Existing reservations under the Crown Lands Act are not revoked.

[n2018-1087]

APPOINTMENT OF TRUST BOARD MEMBERS

Pursuant to section 93 of the *Crown Lands Act 1989*, the persons whose names are specified in Column 1 of the Schedule hereunder are appointed, for the terms of office specified in that Column, as members of the trust board for the reserve trust specified opposite thereto in Column 2, which has been established and appointed as trustee of the reserve referred to opposite thereto in Column 3 of the Schedule.

The Hon Paul Toole, MP
 Minister for Lands and Forestry

Schedule

Column 1	Column 2	Column 3
Dellas Beryl Johnston (re-appointment) For a term commencing the date of this notice and expiring 22 March 2023.	Tuggerah Lake (R1003002) Reserve Trust	Reserve No. 1003002 Public Purpose: public recreation and coastal environmental protection Notified: 22 June 2001 File Reference: MD01R8-005

[n2018-1088]

Other Government Notices

ANTI-DISCRIMINATION ACT 1977

EXEMPTION ORDER

Under the provisions of section 126 of the *Anti-Discrimination Act 1977*, an exemption is given from sections 8 and 51 of the *Anti-Discrimination Act 1977* to **Bega Shire Council** to designate and recruit 5 trainee, 1 apprentice and 2 undergraduate cadet positions for Aboriginal and Torres Strait Islander persons only.

This exemption will remain in force for 4 years.

Dated this 20th day of March 2018

Elizabeth Wing
Senior Manager, Operations
Delegate of the President
Anti-Discrimination Board of NSW

[n2018-1089]

ANTI-DISCRIMINATION ACT 1977

EXEMPTION ORDER

Under the provisions of section 126 of the *Anti-Discrimination Act 1977*, an exemption is given from sections 25 and 51 of the *Anti-Discrimination Act 1977* to **Vodafone Hutchison Australia Limited** to introduce initiatives to improve the representation of women at senior leadership level.

This exemption will remain in force for 5 years.

Dated this 23 day of March 2018

Elizabeth Wing
Senior Manager, Operations
Delegate of the President
Anti-Discrimination Board of NSW

[n2018-1090]

CRIMINAL PROCEDURE ACT 1986

CRIMINAL PROCEDURE REGULATION 2017

ORDER

Approved traffic courses for the Traffic Offender Intervention Program

Clause 104 of the Criminal Procedure Regulation permits the approval of a course of study or training as an approved traffic course for the purpose of the Traffic Offender Intervention Program (TOIP). Clause 104 further stipulates that this order must be published in the Gazette.

I, Andrew Cappie-Wood, with the advice of the TOIP Application Review Committee, approve the following courses as approved traffic courses for the purpose of the Traffic Offender Intervention Program:

- (i) ASPIRE Traffic Offender Course, delivered by Trumar Investigations Pty Ltd., for a period of three years from 1 April 2018.
- (ii) Traffic Offender Intervention Program, delivered by Police Citizens Youth Club NSW Ltd., for a period of three years from 1 July 2018.
- (iii) Blacktown Traffic Offenders Program, delivered by Blacktown Traffic Offenders Program (TOP) Inc., for a period of three years from 1 July 2018.
- (iv) OUTPOST Traffic Offenders Rehabilitation Program, delivered by Road Safety Research Inc., for a period of three years from 1 June 2018.

Signed
Andrew Cappie-Wood
Secretary, Department of Justice

23/3/18

[n2018-1091]

GEOGRAPHICAL NAMES ACT 1966

PURSUANT to the provisions of Section 10 of the *Geographical Names Act 1966*, the Geographical Names Board has this day assigned the name listed hereunder as a geographical name.

Buffier Trigonometrical Station for a trigonometrical station located approximately 3.4 kilometres west of the intersection of The Mitchell Line and Lemington Road in the locality of Lemington. The coordinates of the trigonometrical station are -32° 28' 32.86193", 150° 55' 31.36927".

The position and extent for this feature is recorded and shown within the Geographical Names Register of New South Wales. This information can be accessed through the Board's website at www.gnb.nsw.gov.au

NARELLE UNDERWOOD
Chair
Geographical Names Board
PO Box 143
BATHURST NSW 2795

[n2018-1092]

GEOGRAPHICAL NAMES ACT 1966

PURSUANT to the provisions of Section 14 of the *Geographical Names Act 1966*, the Geographical Names Board hereby notifies that it has this day discontinued the name *Howick Trigonometrical Station* for a trigonometrical station located 3.4 kilometres west of the intersection of The Mitchell Line and Lemington Road in the locality of Lemington. The coordinates of the Trigonometrical Station are -32° 28' 32.86193", 150° 55' 31.36927".

The position and extent for this feature is recorded and shown within the Geographical Names Register of New South Wales. This information can be accessed through the Board's website at www.gnb.nsw.gov.au

NARELLE UNDERWOOD
Chair
Geographical Names Board
PO Box 143
BATHURST NSW 2795

[n2018-1093]

MOUNT PANORAMA MOTOR RACING ACT 1989

Designation of Mount Panorama Circuit

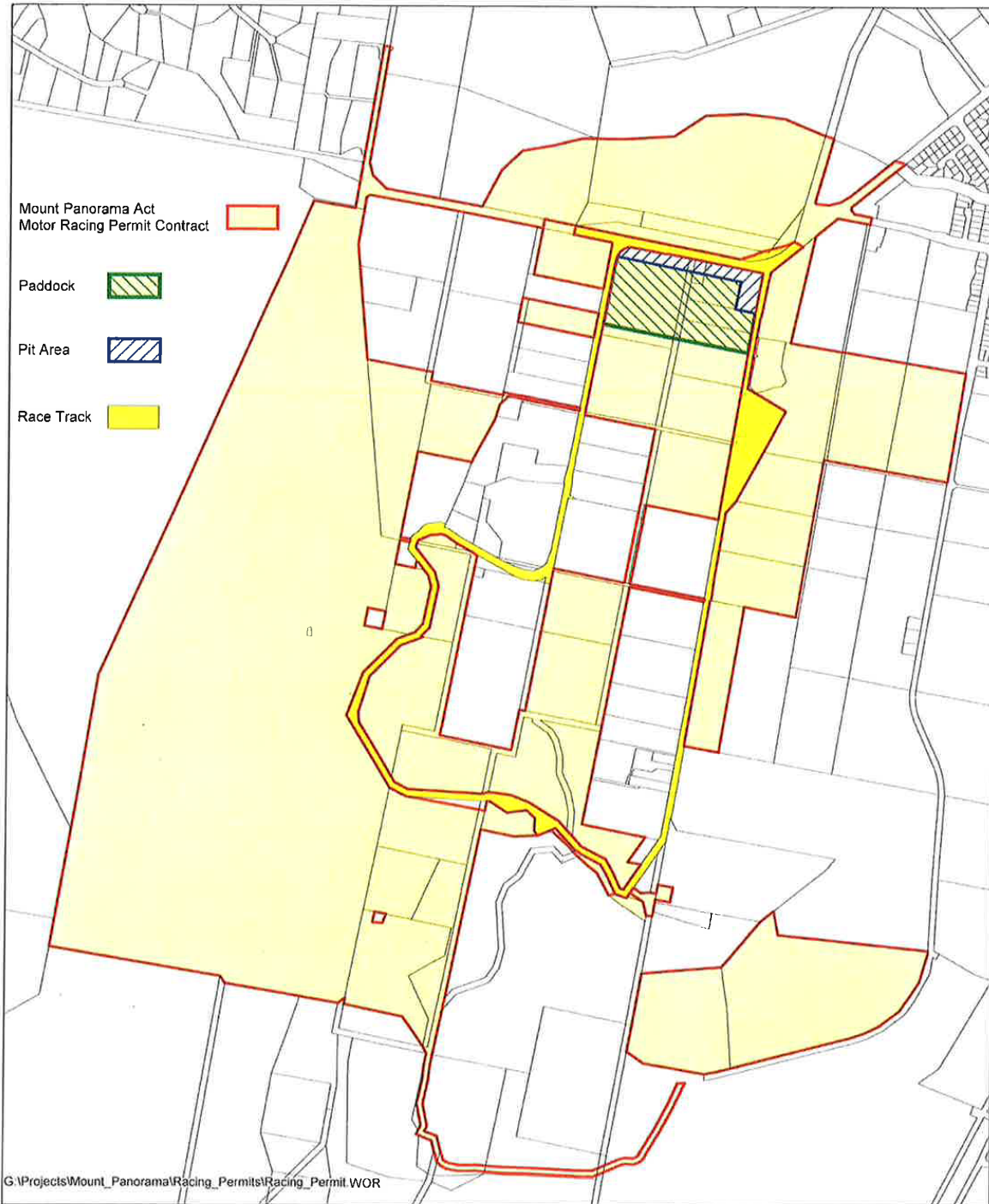
Order pursuant to section 4(1) of the Mount Panorama Motor Racing Act 1989

I Anne Gripper, Executive Director Sport & Recreation Services Group, Office of Sport Pursuant to section 4(1) of the *Mount Panorama Motor Racing Act 1989*, designate that the lands, as shown by hatching on the diagram hereunder, as being the Mount Panorama Circuit for the purpose of its use for the holding of a meeting for motor racing and associated events during the period 30 March 2018 to 1 April 2018 inclusive.

Anne Gripper
Executive Director
Sport & Recreation Services Group
Office of Sport
Delegate for the Minister for Sport

BATHURST REGIONAL COUNCIL

Mt Panorama Circuit
Hi Tec Oils Six Hour
30th March - 1 April 2018



Bathurst Regional Council expressly disclaims all liability for errors or omissions of any kind whatsoever, or any loss, damage or of consequence which may arise from any person relying on information in this Plan.

Date 10/10/2012

Note: The colours on this Plan do not indicate zones under the Bathurst Local Environmental Plan 1997.

Department of Lands

[n2018-1094]

Privacy and Personal Information Protection Act 1998

Order

I, Mark Speakman, pursuant to section 31 of the *Privacy and Personal Information Protection Act 1998*, by this order, make the Privacy Code of Practice for the exchange of information by participating agencies in the Youth on Track Scheme, which is annexed to this order, as a privacy code of practice.

M Speakman
Attorney General

Signed at Sydney, this 14th day of March 2018.

Privacy Code of Practice for the exchange of information by participating agencies in the Youth on Track scheme

1. Overview

Objectives

- 1.1 Youth on Track is a strategy for reducing juvenile re-offending through early intervention. It aims to do this by:
- (a) identifying young people at risk of re-offending;
 - (b) identifying needs that contribute to the risk of those young people offending; and
 - (c) addressing those needs at an early stage before offending becomes entrenched, through case management and the provision of appropriate evidence-based interventions for the young person.

Process

- 1.2 Under the Youth on Track scheme, Juvenile Justice, Department of Justice uses a validated screening tool to identify suitable potential participants for referral into the scheme. Contracted service providers (YoT Providers) provide case management to referred potential participants.
- 1.3 Young people assessed for this scheme are 10 to 17 years of age.
- 1.4 The scheme involves the collection, use and disclosure/exchange of personal information about a potential participant, his or her family and home environment based on known risk factors and protective factors that can be used to predict the risk that a young person will re-offend and to contact potential participants and their carers. The risk factors are interrelated and cumulative.
- 1.5 In many instances, dealings with personal information can occur on the basis of s. 66(2)(g) of the *Young Offenders Act 1997* and/or Ch. 16A of the *Children and Young Persons (Care and Protection) Act 1998*. This Code modifies the application of the Information Protection Principles to enable the handling of information for the purposes of Youth on Track, in circumstances where s. 66(2)(g) of the *Young Offenders Act* and Ch. 16A of the *Children and Young Persons (Care and Protection) Act* do not apply.
- 1.6 The Youth on Track process is outlined below.

Identification and referral

- 1.7 There are three types of referrals:
- (a) Automatic referrals, where the YoT Screening Officer identifies potential participants from information held on the COPS database.
 - (b) Discretionary referrals, where referral agencies identify young people at risk of reoffending and refer suitable potential participants to the YoT Screening Officer. Discretionary referrals are usually made by Police or the Department of Education, but may be made by other participating agencies. When making a discretionary referral, the referral agency provides the YoT Screening Officer with personal information (listed in paragraph 2.5), including the contact details, address and known aliases of the young person and his or her parents/guardians and known safety warnings in relation to the young person and/or his or her home environment. The referral agency also provides information about the potential participant's other known risk factors.
 - (c) Unsolicited referrals, where an organisation other than a participating agency or an individual, such as a young person's solicitor or medical practitioner, refers a young person to Youth on Track.

Screening

- 1.8 The YoT Screening Officer identifies whether the young person meets the eligibility criteria¹ by using information held on the COPS database, the result of the GRAM screening² and the Client Information Management System (CIMS). In the case of discretionary referrals, the YoT Screening Officer informs the referral agency whether the young person is eligible.
- 1.9 At this stage, young people who do not meet eligibility are screened out. In the case of discretionary referrals, the referral agency is advised. The referral agency is provided with a general explanation to why the young person was not suitable. This information is used to improve the referral agency's future assessment as to whether possible candidates for the Youth on Track scheme are likely to be accepted for referral and to maintain a collaborative relationship.
- 1.10 Where a young person meets the eligibility criteria, the Youth on Track Unit then seeks information about any existing case management from Department of Family and Communities and other key service providers.

¹ Young person has had at least one caution, conference and/or charge and they have not previously been under the supervision of Juvenile Justice. For automatic referrals they must also have a GRAM (likelihood of further formal contact with police) of 60% or higher.

² Name, age, gender, prior cautions, prior charges, and Aboriginality. Note the Aboriginality of a young person is entered into the GRAM screening tool but is not stored once the GRAM is calculated.

Engagement and Consent

- 1.11 The YoT Screening Officer refers the young person to a YoT Provider, providing personal information accumulated through the earlier stages. Where the young person is already case managed by another agency, the YoT Provider contacts the existing case management agency and negotiates support to be provided by the Youth on Track scheme to the young person.
- 1.12 The provision of any support by the Youth on Track scheme to the young person by the YoT Provider can only be provided when consent is obtained from both:
- (a) the existing case management agency, if any; and
 - (b) the young person and his or her parents/guardians
- in that order.
- 1.13 If the existing case management agency does not provide consent, the young person has no further involvement with Youth on Track.
- 1.14 If the existing case management agency consents, the YoT Provider contacts the young person and parents/guardians to inform them that the young person has been referred to Youth on Track and seeks consent for the young person to participate in the scheme. The initial consent to participate in Youth on Track includes consent to personal information being stored securely after exit or disengagement from Youth on Track. Records of consent are kept by the YoT Provider and reported to the Youth on Track Unit.
- 1.15 All subsequent steps in Youth on Track are conditional on the young person and his or her parents/guardians consenting. Without consent, the involvement of the young person in Youth on Track will end and they will not be further involved unless consent is given.
- 1.16 If the young person disengages from Youth on Track at any time, the YoT Provider reports this to the Youth on Track Unit and any other agency that has been involved in the provision of services to the young person during his or her involvement with the Youth on Track scheme. The Youth on Track Unit reports back to Police the refusal of consent and monitors the COPS database for any further offending by the young person.

Assessment

- 1.17 If consent is given by the young person and his or her parents/guardians, the YoT Provider assesses the young person's risk and protective factors. This involves collection and use by the YoT Provider of personal information from multiple sources, in accordance with the consent of the young person and his or her parents/guardians. The personal information collected mainly relates to the young person, but may include personal information about family, peers and other third parties.

- 1.18 The Youth on Track Unit reports back to Police with an update about the young person's progress through the scheme, again, in accordance with the consent of the young person and his or her parents/guardians.

Case management

- 1.19 The YoT Provider identifies key areas of need, relevant services and suggested level of service provision for the young person, and works with the young person and his or her parents/guardians to develop a Case Plan. The YoT Provider may also use the information to provide services directly to the young person and/or parents/guardian.
- 1.20 The YoT Provider reports back to the Youth on Track Unit about the young person's progress. This enables the Youth on Track Unit to support and monitor the provision of Youth on Track services.

Intervention

- 1.21 Services are delivered by the YoT Provider directly or by other government and non-government service providers brokered by the YoT Provider. Brokering of services requires disclosure by the YoT Provider of personal information to other service providers; and collection by the YoT Provider of personal information from the other service providers about the young person's progress.
- 1.22 The YoT Provider prepares a weekly client progress report which it provides to Juvenile Justice and Police.

Exit

- 1.23 The YoT Provider will determine if a young person moves from one stage of case management to the next and when a case may be closed and a young person exited from the scheme.
- 1.24 The YoT Provider monitors implementation of the Exit Plan and prepares an Exit Report. The Plan and Report are provided to the Youth on Track Unit.

Evaluation

- 1.25 The YoT Provider asks participants and their parents/guardians to complete a participant feedback survey at the time of exit. The participant can choose not to complete the survey. Youth on Track records will be used by BOCSAR to evaluate the effectiveness of the Youth on Track scheme.

End of Youth on Track

- 1.26 Within 21 days of the termination of the contract all personal information collected by the YoT Provider about participants must be returned to Juvenile Justice to be managed under section 12 of the PPIP Act and any other relevant legal obligations Juvenile Justice has in respect of this personal information when returned. This Code does not modify the application of section 12 of the PPIP Act to the participating agencies.

2. Information covered by the Code

- 2.1 This Code is made under Part 3, Div. 1 of the *Privacy and Personal Information Protection Act 1998* (the PPIP Act) to provide for the operation of the Youth on Track scheme in conjunction with other participating agencies, including non-government service providers (YoT Providers).
- 2.2 The Code applies to personal information collected used or disclosed for the purposes of referring at risk young people to YoT Providers; and for quality review purposes of the referral process. Personal information will be collected, used and disclosed by participating agencies only as is reasonably necessary for the purposes set out below.
- 2.3 A corresponding code applies to Youth on Track in respect of the *Health Records and Information Privacy Act 2002*.
- 2.4 Juvenile Justice will collect and use personal information already held by participating agencies that is relevant to a person's eligibility for and potential participation in Youth on Track to identify, refer and engage potential participants. Only information relevant to eligible potential participants is shared with the YoT Provider. The YoT Provider is required to manage any information obtained for the purposes of Youth on Track in accordance with any directions provided by Juvenile Justice.
- 2.5 This Code applies to the following information:
- (a) identification and personal details – including the name, aliases, date of birth, age, gender, contact details, address, school, prior cautions, prior charges, offences, and CNI of a young person the subject of a referral to Youth on Track;
 - (b) risk factors and safety warnings in relation to a young person who is the subject of a referral to Youth on Track and/or the young person's home environment, to the extent this includes personal information;
 - (c) assessment scores relating to the risk of re-offending such as GRAM assessment scores;
 - (d) the name, contact details, address and aliases of the parents or guardians of a young person who is the subject of a referral to Youth on Track;

- (e) information about a young person's participation in Youth on Track, including reports as to the young person's progress;
- (f) contact details for a young person's carer and/or case manager, if any; and
- (g) any other personal information relevant to a young person's participation in Youth on Track.

2.6 The intention of this code is to permit the collection, use and disclosure of such information for the following purposes:

- (a) to enable potential participants to be identified and referred to Youth on Track;
- (b) to assess a young person's eligibility for participation in Youth on Track;
- (c) to identify and assess risk factors including any relevant safety warnings and any risk factors associated with a potential participant's home environment;
- (d) to locate an eligible potential participant, and that person's parents or guardians, in order to offer the young person a place in Youth on Track;
- (e) to determine whether an eligible potential participant is already receiving case management services and, if so, to exchange information with the young person's existing case management agency to facilitate the young person's participation in Youth on Track, including to negotiate support to be provided to the young person by a YoT Provider;
- (f) where a participating agency has referred a young person to Youth on Track, to advise the participating agency as to whether the young person is eligible to participate in Youth on Track or has accepted an offer to participate in Youth on Track; and
- (g) to promote community and victim safety by facilitating the sharing of information regarding a participant, and/or a third party who engages with the participant, where reasonably necessary to prevent or lessen a serious threat to the life, health or safety of any person or to public health or public safety.

3. Interpretation

3.1 In this Code:

"CNI" means the unique identifier given to a person whose details are recorded on the COPS database.

"the COPS database" means the Computerised Operational Policing System, the database used by Police.

"direction" means any directions and any Schedules prepared by Juvenile Justice in relation to the operation and management of Youth on Track.

“existing case management agency” means an agency that, at the time a young person is referred to the Youth on Track Unit, is already providing case management services to the young person.

“GRAM assessment score” means a numerical assessment of the likely risk of someone having further formal contact with police according to a certain criteria.

“GRAM screening assessment” means a screening process and following assessment that uses the Group Risk Assessment Model actuarial tool, to assess a person’s likelihood of further formal contact with police according to particular criteria and obtain a GRAM assessment score.

“participating agency” means the Department of Justice, Police, Department of Education, Department of Family and Community Services or any other public sector agency (as defined by the PPIP Act) that is directly involved in the delivery of Youth on Track, a YoT Provider or an existing case management agency.

“personal information” has the same meaning as in s. 4 of the PPIP Act.

“Police” means the NSW Police Force

“potential participant” means a young person who may be suitable for referral to Youth on Track

“PIIP Act” means the *Privacy and Personal Information Protection Act 1998*.

“third party” means a person or agency other than the young person, participating agency, or YoT Provider.

“YoT Provider” means a non-government organisation or other entity contracted by the Department of Justice for the purpose of providing case management and other services in connection with Youth on Track.

“YoT Screening Officer” means a Police or Department of Justice employee in the Youth on Track Unit responsible for screening potential participants.

“Youth on Track Unit” means the Youth on Track Unit established within the Juvenile Justice to conduct and oversee the Youth on Track scheme.

4. Provisions

Section 8

- 4.1 There is no intention to depart from s. 8. For certainty, the collection of personal information by a participating agency for the purposes of Youth on Track is a lawful purpose that is related to a function or activity of the agency.

Section 9

- 4.2 Despite s. 9, a participating agency may collect personal information from another participating agency, without the person's consent, where reasonably necessary for one or more of the purposes specified in Part 2.

Section 10

- 4.3 A participating agency is taken to have complied with the requirements of s. 10 in respect of the collection of personal information when a YoT Provider informs the young person and his or her parents or guardians that the young person has been referred to Youth on Track and the YoT Provider is seeking their consent to participate in Youth on Track.
- 4.4 A participating agency need not comply with s. 10 when collecting a third party's personal information where the collection is reasonably necessary for one or more of the purposes specified in Part 2.

Section 14

- 4.5 This Code authorises a participating agency to refuse to provide an individual with access to personal information collected or used for the purpose of Youth on Track if:
- (a) giving access would pose a threat to the life, health or safety of any person, or to public health or public safety; or
 - (b) giving access would have an unreasonable impact on the privacy of other individuals; or
 - (c) the information relates to existing or anticipated legal proceedings between the entity and the individual, and would not be accessible by the process of discovery in those proceedings; or
 - (d) giving access would be likely to prejudice one or more enforcement related activities conducted by, or on behalf of, a law enforcement agency; or
 - (e) giving access would reveal evaluative information generated within the entity in connection with a commercially sensitive decision-making process.

Section 16

- 4.6 There is no intention to depart from s. 16. For certainty:
- (a) personal information about a young person and his or her parents or guardians, and any third party that engages with the participant, used by a participating agency in connection with Youth on Track, is, having regard to the purposes for which the information is proposed to be used, taken to be relevant, accurate, up to date, complete and not misleading; and
 - (b) the taking of "such steps as are reasonable in the circumstances" in relation to personal information about a third party does not require a participating agency to consult with or make inquiries of the third party.

Section 17

- 4.7 Despite s. 17, a participating agency that holds personal information may use it in connection with Youth on Track if the use is reasonably necessary for one or more of the purposes specified in Part 2.

Section 18

- 4.8 Despite s. 18, a participating agency may disclose personal information to another participating agency if the disclosure is reasonably necessary for one or more of the purposes specified in Part 2.
- 4.9 Despite s. 18, a participating agency may disclose personal information about a participant, or third party that engages with the participant, that it holds in connection with a person's participation in Youth on Track where the agency believes on reasonable grounds that the disclosure is reasonably necessary to prevent or lessen a serious threat to the life, health or safety of any person or to public health or public safety.

Section 19(1)

- 4.10 Despite s. 19(1), a participating agency may disclose personal information to which s. 19(1) applies if the disclosure is reasonably necessary for one or more of the purposes specified in Part 2.

5 Application of the Code

- 5.1 This Code does not affect the operation of any exemption provided under Part 2, Div. 3 of the *PPIP Act*. This is consistent with s. 29(6) of the *PPIP Act*.
- 5.2 The Information Protection Principles apply to public sector agencies. They do not apply directly to YoT Providers, or to existing case management agencies which are not public sector agencies. YoT Providers, and existing case management agencies which are not public sector agencies, may be required to comply with the Information Protection Principles as modified on the basis that information in the possession or

control of a person engaged by a public sector agency in the course of such engagement is, pursuant to s. 4(4)(b) of the PPIP Act, held by the agency.

6 Review of this Code

- 6.1 The Youth on Track Privacy Code of Practice will be reviewed three years following commencement of the Code of Practice.

COUNCIL NOTICES

COFFS HARBOUR CITY COUNCIL

ROADS ACT 1993

Naming of Roads

Notice is hereby given that Coffs Harbour City Council, pursuant to section 162 of the *Roads Act 1993*, has officially named the road(s) as shown hereunder:

Name	Locality
VEDUTA DRIVE	Coffs Harbour
Description	
Located in a development off William Sharp Drive, Coffs Harbour.	

Name	Locality
KNOLL PLACE	Coffs Harbour
Description	
Located in a development off William Sharp Drive, Coffs Harbour.	

Name	Locality
BOEING CIRCUIT	Coffs Harbour
Description	
Road located off Airport Drive, in the locality of Coffs Harbour.	

Name	Locality
SONG TRAIL	Coffs Harbour
Description	
Road located off Royal Poinciana Way extending west past Cumulus Close, Coffs Harbour.	

Name	Locality
WEATHER WAY	Coffs Harbour
Description	
Extending from Song Trial to Elements Circuit, Coffs Harbour.	

Name	Locality
FIDLER WAY	North Boambee Valley
Description	
Extend the existing Fidler Way in a westerly direction to connect with Highlander Drive, North Boambee Valley.	

STEPHEN MCGRATH, General Manager, Coffs Harbour City Council, Locked Bag 155, COFFS HARBOUR NSW 2450

GNB Ref: 0059

[n2018-1096]

NEWCASTLE CITY COUNCIL

Roads Act 1993, Section 16

Dedication of Land as Public Road

NOTICE is hereby given that in accordance with the provisions of section 16 of the *Roads Act 1993*, the land held by Council as described in the Schedule below is hereby dedicated as public road.

JEREMY BATH, Chief Executive Officer, Newcastle City Council, PO Box 489, Newcastle, NSW 2300.

SCHEDULE

The land comprising part of streets at Mayfield East, in the Parish of Newcastle, County of Northumberland, shown as road on DP 70, DP 445, DP 1563 and DP 7746 and shown highlighted on the attached plan.



[n2018-1097]

NEWCASTLE CITY COUNCIL

Roads Act 1993, Section 16

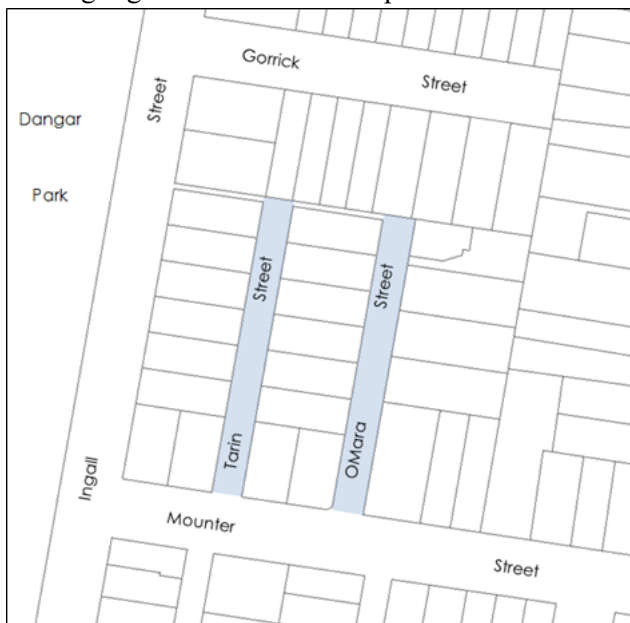
Dedication of Land as Public Road

NOTICE is hereby given that in accordance with the provisions of section 16 of the *Roads Act 1993*, the land held by Council as described in the Schedule below is hereby dedicated as public road.

JEREMY BATH, Chief Executive Officer, Newcastle City Council, PO Box 489, Newcastle, NSW 2300.

SCHEDULE

The land comprising part of streets at Mayfield East, in the Parish of Newcastle, County of Northumberland, shown as road on DP 903885 and shown highlighted on the attached plan.



[n2018-1098]

NEWCASTLE CITY COUNCIL

Roads Act 1993, Section 16

Dedication of Land as Public Road

NOTICE is hereby given that in accordance with the provisions of section 16 of the *Roads Act 1993*, the land held by Council as described in the Schedule below is hereby dedicated as public road.

JEREMY BATH, Chief Executive Officer, Newcastle City Council, PO Box 489, Newcastle, NSW 2300.

SCHEDULE

The land comprising the street known as John Hooker Street, Islington, in the Parish of Newcastle, County of Northumberland, shown as road on DP 5680 and shown highlighted on the attached plan.



[n2018-1099]

NEWCASTLE CITY COUNCIL

Roads Act 1993, Section 16

Dedication of Land as Public Road

NOTICE is hereby given that in accordance with the provisions of section 16 of the *Roads Act 1993*, the land held by Council as described in the Schedule below is hereby dedicated as public road.

JEREMY BATH, Chief Executive Officer, Newcastle City Council, PO Box 489, Newcastle, NSW 2300.

SCHEDULE

The land comprising part of the street known as Holt Street, Mayfield East, in the Parish of Newcastle, County of Northumberland, shown as road on DP 8439 and DP 9560 and shown highlighted on the attached plan.



[n2018-1100]

NEWCASTLE CITY COUNCIL

Roads Act 1993, Section 16

Dedication of Land as Public Road

NOTICE is hereby given that in accordance with the provisions of section 16 of the *Roads Act 1993*, the land held by Council as described in the Schedule below is hereby dedicated as public road.

JEREMY BATH, Chief Executive Officer, Newcastle City Council, PO Box 489, Newcastle, NSW 2300.

SCHEDULE

The land comprising part of streets at Mayfield East, known as Albion Street and Gorrick Street, in the Parish of Newcastle, County of Northumberland, shown as road on DP 338 and DP 7746 and shown highlighted on the attached plan.



[n2018-1101]

PORT STEPHENS COUNCIL

ERRATUM

Section 162 (1) Roads Act 1993

Naming of Public Roads

In the notice referring to Naming of Public Roads in the Port Stephens Local Government Area, Folio 6705, 18 Nov 2011 for Latitude Street at Corlette the location and street type were shown incorrectly and should have shown;

LATITUDE DRIVE at ANNA BAY.

This notice is to correct that.

[n2018-1102]