



Government Gazette

of the State of

New South Wales

Number 85

Friday, 2 August 2019

The New South Wales Government Gazette is the permanent public record of official NSW Government notices. It also contains local council, private and other notices.

From 1 January 2019, each notice in the Government Gazette has a unique identifier that appears in round brackets at the end of the notice and that can be used as a reference for that notice (for example, (n2019-14)).

The Gazette is compiled by the Parliamentary Counsel's Office and published on the NSW legislation website (www.legislation.nsw.gov.au) under the authority of the NSW Government. The website contains a permanent archive of past Gazettes.

To submit a notice for gazettal – see Gazette Information.

GOVERNMENT NOTICES

Planning and Environment Notices

NATIONAL PARKS AND WILDLIFE ACT 1974

Mudjarn Aboriginal Place

Pursuant to section 84 of the *National Parks and Wildlife Act 1974*, I, the Special Minister of State, Minister for the Public Service and Employee Relations, Aboriginal Affairs, and the Arts, Vice-President of the Executive Council, being of the opinion that the place known as Mudjarn is, and was, of special significance to Aboriginal culture, declare the lands described in schedule "A" as an Aboriginal Place.

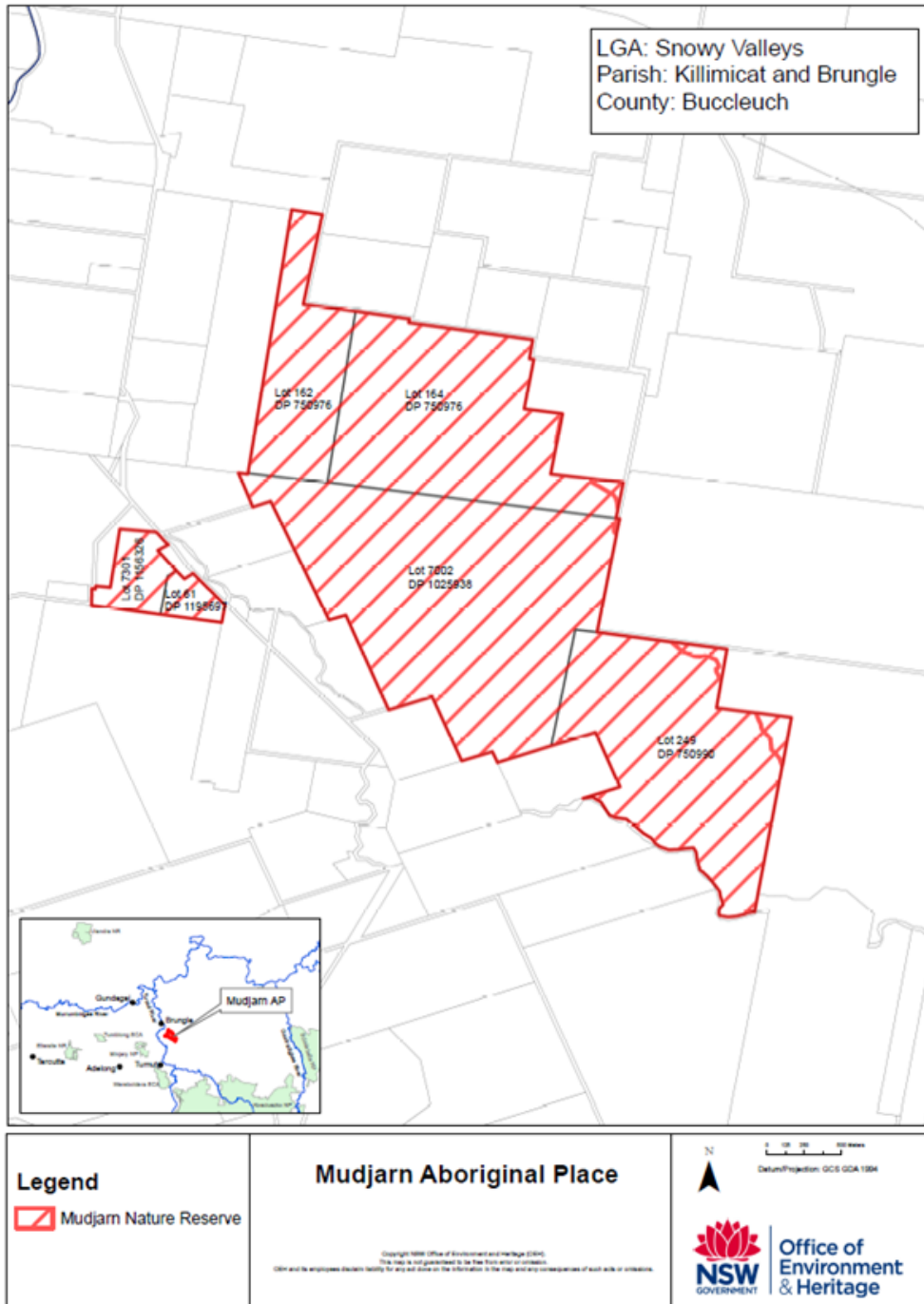
The values for which Mudjarn Aboriginal Place has been assessed as being significant to Aboriginal culture include, but are not limited to, significant ceremonial sites, burials and a source of natural materials to manufacture traditional weapons and tools. It is the dwelling place of the spirit being Dulargul. Mudjarn represents the long-term occupation, of the Wiradjuri, Ngunnawal and Walgalu, of the Tumut River Valley.

The Honourable Don Harwin MLC
Leader of the Government in the Legislative Council
Special Minister of State
Minister for the Public Service and Employee Relations,
Aboriginal Affairs, and the Arts
Vice-President of the Executive Council

Signed at Sydney this 25th day of July 2019

SCHEDULE "A"

All those pieces or parcels of land known as Lot 162 DP 750976, Lot 164 DP 750976, Lot 7002 DP 1025938, Lot 249 DP 750990, Lot 7301 DP 1156326, Lot 61 DP 1195697, in the County of Buccleuch, Parish of Killimicat and Brungle, being the hatched area shown in the following diagram of approximately five hundred and ninety one hectares.



(n2019-2207)

NATIONAL PARKS AND WILDLIFE ACT 1974

Tomaree National Park
Draft Amendment to Plan of Management

The *Tomaree National Park Draft Plan of Management Amendment: Coastal walk and visitor experience improvements* is on exhibition until 16 September 2019.

The draft amendment may be viewed at:

- NPWS Hunter Coast Area office, Level 1, 12B Teramby Road, Nelson Bay, 2315
- NPWS Hunter Central Coast Branch Office, 117 Bull Street Newcastle, 2300
- Energy Environment and Science Group Customer Centre (Level 14, 59–61 Goulburn St, Sydney)
- EES ‘Have your say’ website at <https://engage.environment.nsw.gov.au/consult>

Submissions on the amendment must be received by 16 September 2019 by:

- email to npws.parkplanning@environment.nsw.gov.au; or
- mail to Manager Planning Evaluation and Assessment, PO Box 95, Parramatta NSW 2124.; or
- using the online form on the EES ‘Have your say’ website.

Your comments on the draft plan amendment may include ‘personal information’. See www.environment.nsw.gov.au/help/privacy.htm for information on how we will treat any personal information you provide.

(n2019-2208)

Roads and Maritime Notices

MARINE SAFETY ACT 1998

MARINE NOTICE

Section 12(2)

REGULATION OF VESSELS – EXCLUSION ZONE

Location

- Tweed River – between Condong Bridge and Stotts Island (Saturday, 3 August 2019)
- Tweed River – Fingal to Murwillumbah (Sunday, 4 August 2019)

Duration

12:00pm to 4:00pm: Saturday, 3 August 2019

7:30am to 1:30pm: Sunday, 4 August 2019

Detail

Competitive water ski races will be conducted on the navigable waters of the Tweed River at the locations specified above, involving the use of high speed power vessels, persons being towed at speed using towlines, and persons in the water from time to time presenting a significant potential hazard to other waterway users.

An **EXCLUSION ZONE** is specified during the event. There will be support vessels on the water to manage the event. Unauthorised vessels and persons are strictly prohibited from entering the exclusion zone between the specified times.

Penalties may apply (section 12(5) – *Marine Safety Act 1998*)

For full details visit the Roads and Maritime Services website – www.rms.nsw.gov.au/maritime

Marine Notice NH1984

Date: 29th July 2019

Bret Ryan
A/Manager Operations North
Delegate

(n2019-2209)

Mining and Petroleum Notices

Pursuant to section 136 of the *Mining Act 1992* and section 16 of the *Petroleum (Onshore) Act 1991*

NOTICE is given that the following applications have been received:

EXPLORATION LICENCE APPLICATIONS

(T19-1092)

No. 5834, AUSTRALIAN CONSOLIDATED GOLD HOLDINGS PTY LTD (ACN 619 975 405), area of 45 units, for Group 1, dated 28 July 2019. (Cobar Mining Division).

(T19-1093)

No. 5835, AUSTRALIAN CONSOLIDATED GOLD HOLDINGS PTY LTD (ACN 619 975 405), area of 88 units, for Group 1, dated 28 July 2019. (Orange Mining Division).

(T19-1094)

No. 5836, PANDA MINING PTY LTD (ACN 137 548 237), area of 10 units, for Group 1 and Group 2, dated 30 July 2019. (Broken Hill Mining Division).

(n2019-2210)

NOTICE is given that the following applications have been granted:

EXPLORATION LICENCE APPLICATIONS

(T18-1127)

No. 5730, now Exploration Licence No. 8874, DAYLIGHT JACK MINERALS PTY LTD (ACN 150 619 275), Counties of Mootwingee and Yungnulgra, Map Sheet (7336, 7435, 7436), area of 100 units, for Group 6, dated 17 July 2019, for a term until 17 July 2021.

(T18-1150)

No. 5752, now Exploration Licence No. 8872, PEEL MINING LIMITED (ACN 119 343 734), County of Mouramba, Map Sheet (8033, 8034, 8133, 8134), area of 71 units, for Group 1, dated 17 July 2019, for a term until 17 July 2022.

(T19-1015)

No. 5775, now Exploration Licence No. 8873, PANDA MINING PTY LTD (ACN 137 548 237), Counties of Farnell and Yancowinna, Map Sheet (7234), area of 54 units, for Group 1 and Group 2, dated 17 July 2019, for a term until 17 July 2021.

(T19-1041)

No. 5798, now Exploration Licence No. 8877, PEEL FAR WEST PTY LTD (ACN 622 243 850), Counties of Farnell and Yancowinna, Map Sheet (7134), area of 50 units, for Group 1, dated 17 July 2019, for a term until 17 July 2022.

(n2019-2211)

NOTICE is given that the following application has been withdrawn:

EXPLORATION LICENCE APPLICATION

(T18-1153)

No. 5755, COBAR MINERALS PTY LTD (ACN 623 510 430), County of Mouramba, Map Sheet (8033, 8034, 8133, 8134). Withdrawal took effect on 25 July 2019.

(n2019-2212)

NOTICE is given that the following applications for renewal have been received:

AUTHORISATION

(EF19/23300)

Authorisation No. 429, MT OWEN PTY LIMITED (ACN 003 827 361), area of 574 hectares. Application for renewal received 26 July 2019.

EXPLORATION LICENCE

(EF19/23484)

Exploration Licence No. 5606, COAL & ALLIED OPERATIONS PTY LTD (ACN 000 023 656) AND ANOTERO PTY LIMITED (ACN 618503674), area of 1278 hectares. Application for renewal received 29 July 2019.

(EF19/23293)

Exploration Licence No. 6317, CENTENNIAL MANDALONG PTY LIMITED (ACN 101 508 892), area of 3779 hectares. Application for renewal received 25 July 2019.

GOLD LEASE

(EF19/23208)

Gold Lease No. 5895 (Act 1906), AUSTRALIAN NATIVE LANDSCAPES PTY LTD (ACN 001 749 980), area of 8.17 hectares. Application for renewal received 25 July 2019.

MINING LEASE

(EF19/23247)

Mining Lease No. 910 (Act 1973), AUSTRALIAN NATIVE LANDSCAPES PTY LTD (ACN 001 749 980), area of 22.4 hectares. Application for renewal received 25 July 2019.

(EF19/23205)

Mining Lease No. 911 (Act 1973), AUSTRALIAN NATIVE LANDSCAPES PTY LTD (ACN 001 749 980), area of 44.9 hectares. Application for renewal received 25 July 2019.

(EF19/23243)

Mining Lease No. 912 (Act 1973), AUSTRALIAN NATIVE LANDSCAPES PTY LTD (ACN 001 749 980), area of 1497 square metres. Application for renewal received 25 July 2019.

(EF19/23242)

Mining Lease No. 1454 (Act 1992), AUSTRALIAN NATIVE LANDSCAPES PTY LTD (ACN 001 749 980), area of 17.68 hectares. Application for renewal received 25 July 2019.

(EF19/23202)

Mining Lease No. 1515 (Act 1992), JANDEW PTY LTD (ACN 003 474 557), area of 20.43 hectares. Application for renewal received 26 July 2019.

MINING PURPOSES LEASE

(EF19/23246)

Mining Purposes Lease No. 339 (Act 1973), AUSTRALIAN NATIVE LANDSCAPES PTY LTD (ACN 001 749 980), area of 128.4 hectares. Application for renewal received 25 July 2019.

(n2019-2213)

RENEWAL OF CERTAIN AUTHORITIES

Notice is given that the following authorities have been renewed:

(EF19/15420)

Exploration Licence No. 5571, NICO YOUNG PTY LTD (ACN 132 050 205), County of Montegale, Map Sheet (8529), area of 4 units, for a further term until 6 May 2022. Renewal effective on and from 17 July 2019.

(EF19/17236)

Exploration Licence No. 8445, GOLD AND COPPER RESOURCES PTY LIMITED (ACN 124 534 863), County of Ashburnham, Map Sheet (8631), area of 18 units, for a further term until 11 May 2025. Renewal effective on and from 17 July 2019.

(EF19/14584)

Exploration Licence No. 8544, COPETON DIAMOND MINES PTY LTD (ACN 601 157 475), County of Murchison, Map Sheet (8938, 9038), area of 40 units, for a further term until 29 March 2021. Renewal effective on and from 17 July 2019.

(EF19/14800)

Exploration Licence No. 8546, FLEMINGTON MINING OPERATIONS PTY LTD (ACN 614 910 324), County of Kennedy, Map Sheet (8332), area of 6 units, for a further term until 30 March 2025. Renewal effective on and from 17 July 2019.

(Z15-1930)

Mining Purposes Lease No. 107 (Act 1973), MOLYNEUX RUSH PTY LTD (ACN 003 707 846), Parish of Wallangulla, County of Finch, Map Sheet (8439-2-S), area of 6872 square metres, for a further term until 21 June 2037. Renewal effective on and from 20 June 2019.

(n2019-2214)

Crown Land Notices

1300 886 235 www.crownland.nsw.gov.au

NOTIFICATION OF DISPOSAL OF A CROWN ROAD

Section 152B Roads Act 1993

The road hereunder described has been disposed of under section 152B of the *Roads Act 1993*. In accordance with section 152H of that Act, the road comprised therein has ceased to be a Crown road and the rights of passage and access that previously existed in relation to the road are extinguished. Upon disposal, title to the land, comprising the former Crown road, is transferred to freehold.

The Hon Melinda Pavey, MP
Minister for Water, Property & Housing

DESCRIPTION

Parish - Nanima; County - Bligh

Land District - Wellington; LGA - Dubbo Regional

Road Disposed: Lots 1-2 DP 1249719 subject to easement/right of carriageway created by Deposited Plan
File No: 10/08389

(n2019-2215)

NOTIFICATION OF DISPOSAL OF A CROWN ROAD

Section 152B Roads Act 1993

The road hereunder described has been disposed of under section 152B of the *Roads Act 1993*. In accordance with section 152H of that Act, the road comprised therein has ceased to be a Crown road and the rights of passage and access that previously existed in relation to the road are extinguished. Upon disposal, title to the land, comprising the former Crown road, is transferred to freehold.

The Hon Melinda Pavey, MP
Minister for Water, Property & Housing

DESCRIPTION

Parish - East Gundurimba; County - Rous

Land District - Lismore; LGA - Lismore

Road Disposed: Lot 3 DP 1248647
File No: 17/02518

(n2019-2216)

NOTIFICATION OF DISPOSAL OF A CROWN ROAD

Section 152B Roads Act 1993

The road hereunder described has been disposed of under section 152B of the *Roads Act 1993*. In accordance with section 152H of that Act, the road comprised therein has ceased to be a Crown road and the rights of passage and access that previously existed in relation to the road are extinguished. Upon disposal, title to the land, comprising the former Crown road, is transferred to freehold.

The Hon Melinda Pavey, MP
Minister for Water, Property & Housing

DESCRIPTION

Parish - Three Brothers; County - Bathurst

Land District - Bathurst; LGA - Blayney

Road Disposed: Lots 1-2 DP 1251249 subject to easement/right of carriageway created by Deposited Plan
File No: 18/08255

(n2019-2217)

NOTIFICATION OF DISPOSAL OF A CROWN ROAD

Section 152B Roads Act 1993

The road hereunder described has been disposed of under section 152B of the *Roads Act 1993*. In accordance with section 152H of that Act, the road comprised therein has ceased to be a Crown road and the rights of passage and access that previously existed in relation to the road are extinguished. Upon disposal, title to the land, comprising the former Crown road, is transferred to freehold.

The Hon Melinda Pavey, MP
Minister for Water, Property & Housing

DESCRIPTION

Parish - Hovell; County - Hume
Land District - Albury; LGA - Greater Hume Shire

Road Disposed: Lots 1-7 DP 1252387

File No: 09/01377

(n2019-2218)

NOTIFICATION OF DISPOSAL OF A CROWN ROAD

Section 152B Roads Act 1993

The road hereunder described has been disposed of under section 152B of the *Roads Act 1993*. In accordance with section 152H of that Act, the road comprised therein has ceased to be a Crown road and the rights of passage and access that previously existed in relation to the road are extinguished. Upon disposal, title to the land, comprising the former Crown road, is transferred to freehold.

The Hon Melinda Pavey, MP
Minister for Water, Property & Housing

DESCRIPTION

Parish - Murringo; County - Monteagle
Land District - Young; LGA - Hilltops

Road Disposed: Lot 3 DP 1243751

File No: 18/02521

(n2019-2219)

NOTIFICATION OF DISPOSAL OF A CROWN ROAD

Section 152B Roads Act 1993

The road hereunder described has been disposed of under section 152B of the *Roads Act 1993*. In accordance with section 152H of that Act, the road comprised therein has ceased to be a Crown road and the rights of passage and access that previously existed in relation to the road are extinguished. Upon disposal, title to the land, comprising the former Crown road, is transferred to freehold.

The Hon Melinda Pavey, MP
Minister for Water, Property & Housing

DESCRIPTION

Parish - Minto; County - Cumberland
Land District - Metropolitan; LGA - Liverpool

Road Disposed: Lot 1 DP1251296

File No: 13/15510:JT

(n2019-2220)

NOTIFICATION OF DISPOSAL OF A CROWN ROAD

Section 152B Roads Act 1993

The road hereunder described has been disposed of under section 152B of the *Roads Act 1993*. In accordance with section 152H of that Act, the road comprised therein has ceased to be a Crown road and the rights of passage and access that previously existed in relation to the road are extinguished. Upon disposal, title to the land, comprising the former Crown road, is transferred to freehold.

The Hon Melinda Pavey, MP
Minister for Water, Property & Housing

DESCRIPTION

*Parish – Bumberra; County – Phillip
Land District – Mudgee; LGA – Mid-Western Regional*

Road Disposed: Lot 1 DP1251787

File No: 17/11013

(n2019-2221)

NOTIFICATION OF DISPOSAL OF A CROWN ROAD

Section 152B Roads Act 1993

The road hereunder described has been disposed of under section 152B of the *Roads Act 1993*. In accordance with section 152H of that Act, the road comprised therein has ceased to be a Crown road and the rights of passage and access that previously existed in relation to the road are extinguished. Upon disposal, title to the land, comprising the former Crown road, is transferred to freehold.

The Hon Melinda Pavey, MP
Minister for Water, Property & Housing

DESCRIPTION

*Parishes – Kangaloolah, Tuena, Bingham, Wangalo; County – Georgiana
Land District – Crookwell; LGA – Upper Lachlan Shire*

Road Disposed: Lots 1-3 DP 1248648, Lot 4 DP 1248649

File No: 18/03302

(n2019-2222)

NOTIFICATION OF DISPOSAL OF A CROWN ROAD

Section 152B Roads Act 1993

The road hereunder described has been disposed of under section 152B of the *Roads Act 1993*. In accordance with section 152H of that Act, the road comprised therein has ceased to be a Crown road and the rights of passage and access that previously existed in relation to the road are extinguished. Upon disposal, title to the land, comprising the former Crown road, is transferred to freehold.

The Hon Melinda Pavey, MP
Minister for Water, Property & Housing

DESCRIPTION

*Parish – Burrawan; County – Macquarie
Land District – Port Macquarie; LGA – Port Macquarie-Hastings*

Road Disposed: Lot 11 DP 1059393, Lot 71 DP 1072546, Lot 1 DP 1252741

File No: 17/10137

(n2019-2223)

NOTIFICATION OF DISPOSAL OF A CROWN ROAD

Section 152B Roads Act 1993

The road hereunder described has been disposed of under section 152B of the *Roads Act 1993*. In accordance with section 152H of that Act, the road comprised therein has ceased to be a Crown road and the rights of passage and access that previously existed in relation to the road are extinguished. Upon disposal, title to the land, comprising the former Crown road, is transferred to freehold.

The Hon Melinda Pavey, MP
Minister for Water, Property & Housing

DESCRIPTION

*Parishes – Dryburgh, Collyburl; County – Gregory
Land District – Warren; LGA – Warren*

Road Disposed: Lot 2 DP 1248283

File No: 18/06210

(n2019-2224)

NOTIFICATION OF DISPOSAL OF A CROWN ROAD

Section 152B Roads Act 1993

The road hereunder described has been disposed of under section 152B of the *Roads Act 1993*. In accordance with section 152H of that Act, the road comprised therein has ceased to be a Crown road and the rights of passage and access that previously existed in relation to the road are extinguished. Upon disposal, title to the land, comprising the former Crown road, is transferred to freehold.

The Hon Melinda Pavey, MP
Minister for Water, Property & Housing

DESCRIPTION

*Parish – Cullarin; County – King
Land District – Gunning; LGA – Upper Lachlan Shire*

Road Disposed: Lot 3 DP 1223274

File No: 15/06248

(n2019-2225)

NOTIFICATION OF DISPOSAL OF A CROWN ROAD

Section 152B Roads Act 1993

The road hereunder described has been disposed of under section 152B of the *Roads Act 1993*. In accordance with section 152H of that Act, the road comprised therein has ceased to be a Crown road and the rights of passage and access that previously existed in relation to the road are extinguished. Upon disposal, title to the land, comprising the former Crown road, is transferred to freehold.

The Hon Melinda Pavey, MP
Minister for Water, Property & Housing

DESCRIPTION

*Parishes – Yatta, Boo Boo; County – Courallie
Land District – Moree; LGA – Moree Plains*

Road Disposed: Lot 1 DP 1248985

File No: 18/06623

(n2019-2226)

NOTIFICATION OF DISPOSAL OF A CROWN ROAD

Section 152B Roads Act 1993

The road hereunder described has been disposed of under section 152B of the *Roads Act 1993*. In accordance with section 152H of that Act, the road comprised therein has ceased to be a Crown road and the rights of passage and access that previously existed in relation to the road are extinguished. Upon disposal, title to the land, comprising the former Crown road, is transferred to freehold.

The Hon Melinda Pavey, MP
Minister for Water, Property & Housing

DESCRIPTION

Parish – Burrumbuttock; County – Hume
Land District – Albury; LGA – Greater Hume Shire

Road Disposed: Lot 4 DP 1243847

File No: 17/11519

(n2019-2227)

NOTIFICATION OF DISPOSAL OF A CROWN ROAD

Section 152B Roads Act 1993

The road hereunder described has been disposed of under section 152B of the *Roads Act 1993*. In accordance with section 152H of that Act, the road comprised therein has ceased to be a Crown road and the rights of passage and access that previously existed in relation to the road are extinguished. Upon disposal, title to the land, comprising the former Crown road, is transferred to freehold.

The Hon Melinda Pavey, MP
Minister for Water, Property & Housing

DESCRIPTION

Parish – Rowland; County – Beresford
Land District – Cooma; LGA – Snowy Monaro Regional

Road Disposed: Lots 1-4 DP 1253425

File No: 08/6301

(n2019-2228)

NOTIFICATION OF DISPOSAL OF A CROWN ROAD

Section 152B Roads Act 1993

The road hereunder described has been disposed of under section 152B of the *Roads Act 1993*. In accordance with section 152H of that Act, the road comprised therein has ceased to be a Crown road and the rights of passage and access that previously existed in relation to the road are extinguished. Upon disposal, title to the land, comprising the former Crown road, is transferred to freehold.

The Hon Melinda Pavey, MP
Minister for Water, Property & Housing

DESCRIPTION

Parishes – Oregon, Eales; County – Burnett
Land District – Warialda; LGA – Gwydir

Road Disposed: Lots 7-8 DP 1243843

File No: 17/08044

(n2019-2229)

NOTIFICATION OF DISPOSAL OF A CROWN ROAD

Section 152B Roads Act 1993

The road hereunder described has been disposed of under section 152B of the *Roads Act 1993*. In accordance with section 152H of that Act, the road comprised therein has ceased to be a Crown road and the rights of passage and access that previously existed in relation to the road are extinguished. Upon disposal, title to the land, comprising the former Crown road, is transferred to freehold.

The Hon Melinda Pavey, MP
Minister for Water, Property & Housing

DESCRIPTION

*Parishes – Terraban, Collier; County – Bligh
Land District – Dunedoo; LGA – Warrumbungle*

Road Disposed: Lot 1 DP 1252803

File No: 14/03343

(n2019-2230)

NOTIFICATION OF DISPOSAL OF A CROWN ROAD

Section 152B Roads Act 1993

The road hereunder described has been disposed of under section 152B of the *Roads Act 1993*. In accordance with section 152H of that Act, the road comprised therein has ceased to be a Crown road and the rights of passage and access that previously existed in relation to the road are extinguished. Upon disposal, title to the land, comprising the former Crown road, is transferred to freehold.

The Hon Melinda Pavey, MP
Minister for Water, Property & Housing

DESCRIPTION

*Parish – Collier; County – Bligh
Land District – Dunedoo; LGA – Warrumbungle*

Road Disposed: Lot 2 DP 1252808

File No: 18/08053

(n2019-2231)

NOTIFICATION OF DISPOSAL OF A CROWN ROAD

Section 152B Roads Act 1993

The road hereunder described has been disposed of under section 152B of the *Roads Act 1993*. In accordance with section 152H of that Act, the road comprised therein has ceased to be a Crown road and the rights of passage and access that previously existed in relation to the road are extinguished. Upon disposal, title to the land, comprising the former Crown road, is transferred to freehold.

The Hon Melinda Pavey, MP
Minister for Water, Property & Housing

DESCRIPTION

*Parish – Oregon; County – Burnett
Land District – Warialda; LGA – Gwydir*

Road Disposed: Lot 1 DP 1249385

File No: 18/05179

(n2019-2232)

ROADS ACT 1993

ORDER

Transfer of Crown Road to a Council

In pursuance of the provisions of Section 152I of the *Roads Act 1993*, the Crown road specified in Schedule 1 is transferred to the roads authority specified in Schedule 2 hereunder as from the date of publication of this notice and as from that date the road specified in Schedule 1 ceases to be a Crown road.

The Hon Melinda Pavey, MP
Minister for Water, Property and Housing

SCHEDULE 1

Parish: Colaragang
County: Cooper
Land District: Narrandera
LGA: Murrumbidgee Council

DESCRIPTION: Roads within Village of Darlington Point being roads North of lot 1 DP 513790; North and West of Lot 6/5/758340; North, East and West of 6/6/758340; North, East and West of 5/6/758340; South, East and West of 7/6/758340; South, East and West of Lot 4/6/758340; North and West of Lot 1/6/758340; North of Lot 2/6/758340; North and East of Lot 3/6/758340 as shown on diagram below.



SCHEDULE 2

Roads Authority: Murrumbidgee Council
Council's Ref: DA35-18/19
DoI-Lands & Water Ref: 19/05139

(n2019-2233)

NOTIFICATION OF DISPOSAL OF A CROWN ROAD

Section 152B Roads Act 1993

The road hereunder described has been disposed of under section 152B of the *Roads Act 1993*. In accordance with section 152H of that Act, the road comprised therein has ceased to be a Crown road and the rights of passage and access that previously existed in relation to the road are extinguished. Upon disposal, title to the land, comprising the former Crown road, is transferred to freehold.

The Hon Melinda Pavey, MP
Minister for Water, Property & Housing

DESCRIPTION

*Parish – Birrema; County – Harden
Land District – Boorowa; LGA – Hilltops*

Road Disposed: Lots 1-2 DP 1250759

File No: 18/04397

(n2019-2234)

NOTIFICATION OF DISPOSAL OF A CROWN ROAD

Section 152B Roads Act 1993

The road hereunder described has been disposed of under section 152B of the *Roads Act 1993*. In accordance with section 152H of that Act, the road comprised therein has ceased to be a Crown road and the rights of passage and access that previously existed in relation to the road are extinguished. Upon disposal, title to the land, comprising the former Crown road, is transferred to freehold.

The Hon Melinda Pavey, MP
Minister for Water, Property & Housing

DESCRIPTION

Parish – Ironbarks; County – Wellington

Land District – Wellington; LGA – Dubbo Regional

Road Disposed: Lot 1 DP 1242239

File No: 17/06157

(n2019-2235)

ROADS ACT 1993

ORDER

Transfer of a Crown Road to a Council

In pursuance of the provisions of Section 152I, *Roads Act 1993*, the Crown road specified in Schedule 1 is transferred to the Roads Authority specified in Schedule 2, hereunder, as from the date of publication of this notice and as from that date, the road specified in Schedule 1 ceases to be a Crown road.

The Hon. Melinda Pavey, MP
Minister for Water, Property and Housing

SCHEDULE 1

Parish – Oxley

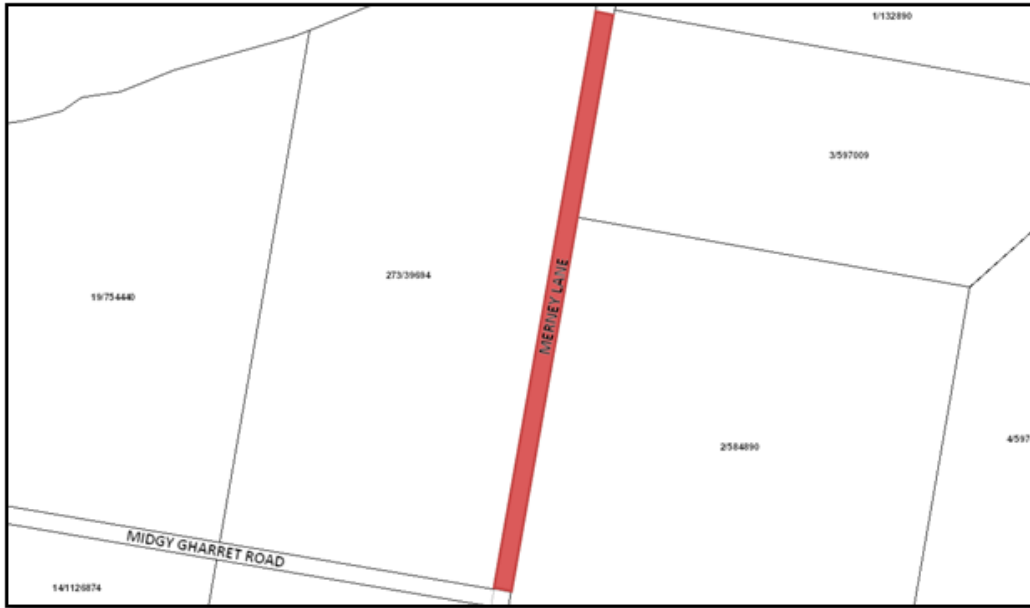
County – Macquarie

Land District – Taree

Local Government Area – MidCoast

Crown public road at Oxley Island being part of Merney Lane, as highlighted in the diagram below.

SCHEDULE 2



Roads Authority: MidCoast Council
Councils Reference: RD3253
Lands File Reference: 19/05846

(n2019-2236)

ROADS ACT 1993

ORDER

Transfer of a Crown Road to a Council

In pursuance of the provisions of Section 152I, *Roads Act 1993*, the Crown road specified in Schedule 1 is transferred to the Roads Authority specified in Schedule 2, hereunder, as from the date of publication of this notice and as from that date, the road specified in Schedule 1 ceases to be a Crown road.

The Hon. Melinda Pavey, MP
Minister for Water, Property and Housing

SCHEDULE 1

Parish – Oxley

County – Macquarie

Land District – Taree

Local Government Area – MidCoast

Crown public road at Mitchells Island being part of Sandridge Road, as highlighted in the diagram below.

SCHEDULE 2



Roads Authority: MidCoast Council
Councils Reference: RD4162
Lands File Reference: 19/05861

(n2019-2237)

ROADS ACT 1993

ORDER

Transfer of a Crown Road to a Council

In pursuance of the provisions of Section 152I, *Roads Act 1993*, the Crown road specified in Schedule 1 is transferred to the Roads Authority specified in Schedule 2, hereunder, as from the date of publication of this notice and as from that date, the road specified in Schedule 1 ceases to be a Crown road.

The Hon. Melinda Pavey, MP
Minister for Water, Property and Housing

SCHEDULE 1

Parish – Oxley

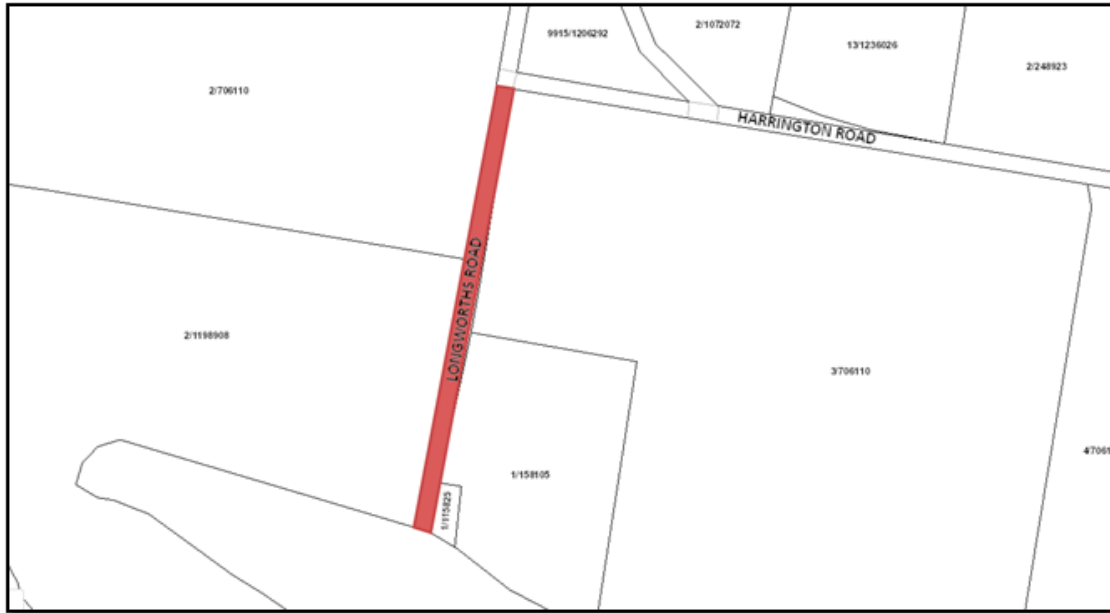
County – Macquarie

Land District – Taree

Local Government Area – MidCoast

Crown public road at Harrington being part of Longworths Road, as highlighted in the diagram below.

SCHEDULE 2



Roads Authority: MidCoast Council
Councils Reference: RD3014
Lands File Reference: 19/05845

(n2019-2238)

ROADS ACT 1993

ORDER

Transfer of a Crown Road to a Council

In pursuance of the provisions of Section 152I, *Roads Act 1993*, the Crown road specified in Schedule 1 is transferred to the Roads Authority specified in Schedule 2, hereunder, as from the date of publication of this notice and as from that date, the road specified in Schedule 1 ceases to be a Crown road.

The Hon. Melinda Pavey, MP
Minister for Water, Property and Housing

SCHEDULE 1

Parish – Oxley

County – Macquarie

Land District – Taree

Local Government Area – MidCoast

Crown public road at Oxley Island being part of Paynes Lane, as highlighted in the diagram below.

SCHEDULE 2



Roads Authority: MidCoast Council
Councils Reference: RD3761
Lands File Reference: 19/05853

(n2019-2239)

ERRATUM

IN the *Government Gazette* of 21 June 2019, folio 2152 under the heading “Notification of Closing of a Road”, the reference in Column 4 to title 1962/763843 should have read 1962/763844.

File Reference: 17/00086

(n2019-2240)

NOTIFICATION OF DISPOSAL OF A CROWN ROAD

Section 152B Roads Act 1993

The road hereunder described has been disposed of under section 152B of the *Roads Act 1993*. In accordance with section 152H of that Act, the road comprised therein has ceased to be a Crown road and the rights of passage and access that previously existed in relation to the road are extinguished. Upon disposal, title to the land, comprising the former Crown road, is transferred to freehold.

The Hon Melinda Pavey, MP
Minister for Water, Property & Housing

DESCRIPTION

*Parish – Merrigal; County – Ewenmar
Land District – Warren; LGA – Warren*

Road Disposed: Lots 1-4 DP 1249167

File No: 18/05712

(n2019-2241)

ROADS ACT 1993

ORDER

Transfer of Crown Road to a Council

In pursuance of the provisions of Section 152I of the *Roads Act 1993*, the Crown road specified in Schedule 1 is transferred to the roads authority specified in Schedule 2 hereunder as from the date of publication of this notice and as from that date the road specified in Schedule 1 ceases to be a Crown road.

Melinda Pavey MP
Minister for Water, Property & Housing

SCHEDULE 1

Village: Sawtell
Parish: Boambee
County: Raleigh
Land District: Bellingen
LGA: Coffs Harbour
DESCRIPTION: The Crown public road separating Lot 7013 DP 1068081, Lot 97 DP 755536 and Lot 1 DP 549758 from Crown public road, Lot 95 DP 755536, Lot 96 DP 755536 and Lot 226 DP 755536 as shown on diagram below.

SCHEDULE 2

Roads Authority: Coffs Harbour City Council
Council's Ref: Emergency access road Coffs Harbour Airport
DoI-Lands & Water Ref: 19/05789 – W609057



(n2019-2242)

NOTIFICATION OF DISPOSAL OF A CROWN ROAD

Section 152B Roads Act 1993

The road hereunder described has been disposed of under section 152B of the *Roads Act 1993*. In accordance with section 152H of that Act, the road comprised therein has ceased to be a Crown road and the rights of passage and access that previously existed in relation to the road are extinguished. Upon disposal, title to the land, comprising the former Crown road, is transferred to freehold.

The Hon Melinda Pavey, MP
Minister for Water, Property & Housing

DESCRIPTION

*Parish - Talagandra; County - Murray
Land District - Yass; LGA - Yass Valley*

Road Disposed: Lot 1 DP 1235390

File No: 17/06345

(n2019-2243)

NOTIFICATION OF DISPOSAL OF A CROWN ROAD

Section 152B Roads Act 1993

The road hereunder described has been disposed of under section 152B of the *Roads Act 1993*. In accordance with section 152H of that Act, the road comprised therein has ceased to be a Crown road and the rights of passage and

access that previously existed in relation to the road are extinguished. Upon disposal, title to the land, comprising the former Crown road, is transferred to freehold.

The Hon Melinda Pavey, MP
Minister for Water, Property & Housing

DESCRIPTION

Parish - Hovell; County - Hume

Land District - Albury; LGA - Greater Hume Shire

Road Disposed: Lot 2 DP 1251836

File No: 17/05437

(n2019-2244)

CROWN LAND MANAGEMENT ACT 2016

AUTHORISATION OF USE FOR ADDITIONAL PURPOSE UNDER S 2.14

Pursuant to section 2.14 of the *Crown Land Management Act 2016*, the Crown land specified in Column 2 of the following Schedule is authorised to be used for the additional purpose(s) specified opposite in Column 1 of the Schedule.

The Hon Melinda Pavey, MP
Minister for Water, Property & Housing

Schedule

Column 1	Column 2
heritage purposes	Part Reserve No. 30010 Public Purpose: public recreation Notified: 21 October 1899 File Reference: DB81R162-004

Notes: Additional purpose over Part Lot 97 DP 750760 – fenced north east corner of approximately 840m2

(n2019-2245)

APPOINTMENT OF CROWN LAND MANAGER

Pursuant to clause 3.3 of Part 3 to the *Crown Land Management Act 2016*, the persons specified in Column 1 of the Schedule hereunder are appointed, for the terms of office specified in that Column, as Crown land manager of the land referred to in Column 2 of the Schedule.

It is a condition of the appointment that the performance of duties as Crown land manager must be in compliance with the code of conduct adopted under section 440 of the *Local Government Act 1993*.

The Hon Melinda Pavey, MP
Minister for Water, Property and Housing

Schedule

Column 1	Column 2
Dubbo Regional Council ABN: 53 539 070 928 For a term commencing the date this notice.	Reserve No. 30010 Public Purpose: public recreation, heritage purposes Notified: 21 October 1899 File Reference: DB81R162-004

(n2019-2246)

CROWN LAND MANAGEMENT ACT 2016

APPOINTMENT OF STATUTORY LAND MANAGER BOARD MEMBERS

Pursuant to clause 4(1) of Schedule 5 to the *Crown Land Management Act 2016*, the persons specified in Column 1 of the Schedule hereunder are appointed, for the terms of office specified in that Column, as board members for the statutory land manager specified opposite in Column 2, which has been appointed as Crown land manager of the land referred to in Column 3 of the Schedule.

It is a condition of the appointment that the board member must comply with the Department of Industry *Crown reserve code of conduct: For non-council Crown land managers and commons trusts* (as may be amended or replaced from time to time).

The Hon Melinda Pavey, MP
Minister for Water, Property & Housing

Schedule

Column 1	Column 2	Column 3
Malcolm William Keogh For a term commencing the date of this notice and expiring 27th August 2020.	Woolomin War Memorial Hall Land Manager	Dedication No. 600008 Public Purpose: war memorial Notified: 18 April 1952 Reserve No. 78226 Public Purpose: children's playground Notified: 23 December 1955 File Reference: 14/10000

(n2019-2247)

CROWN LAND MANAGEMENT ACT 2016

APPOINTMENT OF STATUTORY LAND MANAGER BOARD MEMBERS

Pursuant to clause 4(1) of Schedule 5 to the *Crown Land Management Act 2016*, the persons specified in Column 1 of the Schedule hereunder are appointed, for the terms of office specified in that Column, as board members for the statutory land manager specified opposite in Column 2, which has been appointed as Crown land manager of the land referred to in Column 3 of the Schedule.

It is a condition of the appointment that the board member must comply with the Department of Industry *Crown reserve code of conduct: For non-council Crown land managers and commons trusts* (as may be amended or replaced from time to time).

The Hon Melinda Pavey, MP
Minister for Water, Property & Housing

Schedule

Column 1	Column 2	Column 3
Belinda Audrey Bailey (new member) Edwina Mary Crossing (re-appointment) Christopher Steven Baker (re-appointment) Emma Stratton (new member) For a term commencing the date of this notice and expiring 1st August 2024.	Panuera Recreation Reserve Land Manager	Reserve No. 80860 Public Purpose: public recreation Notified: 18 July 1958 File Reference: OE80R324-002

(n2019-2248)

CROWN LAND MANAGEMENT ACT 2016

APPOINTMENT OF STATUTORY LAND MANAGER BOARD MEMBERS

Pursuant to clause 4(1) of Schedule 5 to the *Crown Land Management Act 2016*, the persons specified in Column 1 of the Schedule hereunder are appointed, for the terms of office specified in that Column, as board members for the statutory land manager specified opposite in Column 2, which has been appointed as Crown land manager of the land referred to in Column 3 of the Schedule.

It is a condition of the appointment that the board member must comply with the Department of Industry *Crown reserve code of conduct: For non-council Crown land managers and commons trusts* (as may be amended or replaced from time to time).

The Hon Melinda Pavey, MP
Minister for Water, Property & Housing

Schedule

Column 1	Column 2	Column 3
Nicholas James Smith For a term commencing the date of this notice and expiring 17th December 2020.	Merriwagga Racecourse And Recreation Reserve Land Manager	Reserve No. 88922 Public Purpose: public recreation Notified: 18 May 1973 Reserve No. 57488 Public Purpose: public recreation Notified: 3 October 1924 File Reference: HY81R118

(n2019-2249)

CROWN LAND MANAGEMENT ACT 2016

APPOINTMENT OF STATUTORY LAND MANAGER BOARD MEMBERS

Pursuant to clause 4(1) of Schedule 5 to the *Crown Land Management Act 2016*, the persons specified in Column 1 of the Schedule hereunder are appointed, for the terms of office specified in that Column, as board members for the statutory land manager specified opposite in Column 2, which has been appointed as Crown land manager of the land referred to in Column 3 of the Schedule.

It is a condition of the appointment that the board member must comply with the Department of Industry *Crown reserve code of conduct: For non-council Crown land managers and commons trusts* (as may be amended or replaced from time to time).

The Hon Melinda Pavey, MP
Minister for Water, Property & Housing

Schedule

Column 1	Column 2	Column 3
Richard Stephen Tarlinton (re-appointment) Michael Phillip Nicholas (new member) Margaret Patricia Salway (re-appointment) Gregory Laurence Holland (re-appointment) Graham Clifford Parr (re-appointment) Margaret Marie Jessop (re-appointment) Anthony John Allen (re-appointment) For a term commencing the date of this notice and expiring 1st August 2024.	Cobargo Showground Land Manager	Dedication No. 580107 Public Purpose: showground Notified: 20 December 1887 File Reference: NA80R173

Schedule

Column 1	Column 2	Column 3
Kenneth Ian MacKintosh (new member) John Desmond Green (re-appointment) Tiffany Julia Rees (new member) For a term commencing the date of this notice and expiring 1st August 2024.	Nimmitabel Racecourse Land Manager	Reserve No. 29896 Public Purpose: public recreation Notified: 16 September 1899 File Reference: GB80R87-002

(n2019-2250)

CROWN LAND MANAGEMENT ACT 2016

APPOINTMENT OF STATUTORY LAND MANAGER BOARD MEMBERS

Pursuant to clause 4(1) of Schedule 5 to the *Crown Land Management Act 2016*, the persons specified in Column 1 of the Schedule hereunder are appointed, for the terms of office specified in that Column, as board members for

the statutory land manager specified opposite in Column 2, which has been appointed as Crown land manager of the land referred to in Column 3 of the Schedule.

It is a condition of the appointment that the board member must comply with the Department of Industry *Crown reserve code of conduct: For non-council Crown land managers and commons trusts* (as may be amended or replaced from time to time).

The Hon Melinda Pavey, MP
Minister for Water, Property & Housing

Schedule

Column 1	Column 2	Column 3
Douglas Charles Hart	Naradhan Reserves Land Manager	Reserve No. 62045 Public Purpose: public recreation Notified: 15 August 1930
For a term commencing the date of this notice and expiring 14th November 2023.		Reserve No. 62061 Public Purpose: public hall Notified: 22 August 1930
		Reserve No. 62527 Public Purpose: public hall Notified: 20 February 1931
		File Reference: GH89R134-003

(n2019-2251)

NOTIFICATION OF DISPOSAL OF A CROWN ROAD

Section 152B Roads Act 1993

The road hereunder described has been disposed of under section 152B of the *Roads Act 1993*. In accordance with section 152H of that Act, the road comprised therein has ceased to be a Crown road and the rights of passage and access that previously existed in relation to the road are extinguished. Upon disposal, title to the land, comprising the former Crown road, is transferred to freehold.

The Hon Melinda Pavey, MP
Minister for Water, Property & Housing

DESCRIPTION

Parishes - Ballalla, Goocalla; County - Benarba

Land District - Moree; LGA - Moree Plains

Road Disposed: Lots 1-2 DP 1252041

File No: 18/05732

(n2019-2252)

NOTIFICATION OF DISPOSAL OF A CROWN ROAD

Section 152B Roads Act 1993

The road hereunder described has been disposed of under section 152B of the *Roads Act 1993*. In accordance with section 152H of that Act, the road comprised therein has ceased to be a Crown road and the rights of passage and access that previously existed in relation to the road are extinguished. Upon disposal, title to the land, comprising the former Crown road, is transferred to freehold.

The Hon Melinda Pavey, MP
Minister for Water, Property & Housing

DESCRIPTION

Parish - North Codrington; County - Rous

Land District - Casino; LGA - Lismore

Road Disposed: Lot 1 DP 1222092

File No: 14/03714

(n2019-2253)

BC - DUBBO

CROWN LAND MANAGEMENT ACT 2016

NOTICE - CROWN LAND TO BE USED OR OCCUPIED FOR OTHER PURPOSE UNDER S 2.18(2)(b)

Pursuant to section 2.18(2)(b) of the Crown Land Management Act 2016, the Crown land specified in Column 2 of the following Schedule is proposed to be used or occupied under a relevant interest granted for the purpose(s) specified in Column 1 of the following Schedule.

The Hon Melinda Pavey, MP
Minister for Water, Property & Housing

Column 1

pump
(relevant interest - Licence 601449)
pipeline
(relevant interest - Licence 601449)

Schedule**Column 2**

Reserve No. 84334
Public Purpose: generally
Notified: 22 March 1963
File Reference: 14/01119

Column 1

pipeline
(relevant interest - Licence 601449)
residence
(relevant interest - Licence 601449)

Schedule**Column 2**

Reserve No. 1013810
Public Purpose: future public requirements
Notified: 29 June 2007
File Reference: 14/01119

Column 1

water treatment plant
(relevant interest - Licence 596601)

Schedule**Column 2**

Reserve No. 1013818
Public Purpose: future public requirements
Notified: 29 June 2007
File Reference: 18/03847

Column 1

dugout
(relevant interest - Licence 600744)

Schedule**Column 2**

Reserve No. 1013834
Public Purpose: future public requirements
Notified: 29 June 2007
File Reference: 14/06325

Column 1

pipeline
(relevant interest - Licence 600402)
drainage
(relevant interest - Licence 600402)

Schedule**Column 2**

Reserve No. 470
Public Purpose: travelling stock
Notified: 4 April 1881
File Reference: 18/07571

Column 1

encroachments
(relevant interest - Licence 598855)
grazing
(relevant interest - Licence 598855)
access
(relevant interest - Licence 598855)

Schedule**Column 2**

Reserve No. 54946
Public Purpose: public utility
Notified: 28 October 1921
File Reference: 18/00370

Column 1

oyster farming activities
(relevant interest - Licence 599421)

Schedule**Column 2**

Reserve No. 1012468
Public Purpose: access and public requirements, rural services,
tourism purposes and environmental and heritage conservation
Notified: 15 September 2006
File Reference: 18/06794

Column 1

communication facilities
(relevant interest - Licence 610900)
access
(relevant interest - Licence 610900)

Schedule

Column 2

Reserve No. 19276
Public Purpose: trigonometrical purposes
Notified: 16 December 1893
File Reference: 08/6163

Column 1

access
(relevant interest - Licence 597241)

Schedule

Column 2

Reserve No. 94253
Public Purpose: future public requirements
Notified: 30 January 1981
File Reference: 15/06182

Column 1

access
(relevant interest - Licence 610900)

Schedule

Column 2

Reserve No. 751284
Public Purpose: future public requirements
Notified: 29 June 2007
File Reference: 08/6163

Column 1

access
(relevant interest - Licence 597241)

Schedule

Column 2

Reserve No. 753017
Public Purpose: future public requirements
Notified: 29 June 2007
File Reference: 15/06182

Column 1

access
(relevant interest - Licence 600587)

Schedule

Column 2

Reserve No. 339
Public Purpose: travelling stock
Notified: 1 July 1874
File Reference: 18/07755

Column 1

pipeline
(relevant interest - Licence 607649)

Schedule

Column 2

Reserve No. 70481
Public Purpose: travelling stock
Notified: 6 February 1942
File Reference: 19/04596

Column 1

vegetation management
(relevant interest - Licence 588585)
hazard reduction/ bush fire prevention
(relevant interest - Licence 588585)

Schedule

Column 2

Reserve No. 755952
Public Purpose: future public requirements
Notified: 29 June 2007
File Reference: 17/08634

Column 1

encroachments
(relevant interest - Licence 600115)

Schedule

Column 2

Reserve No. 72472
Public Purpose: camping, travelling stock
Notified: 17 October 1947
File Reference: 18/07404

Column 1

jetty
(relevant interest - Licence 572471)
sliprails

Schedule

Column 2

Reserve No. 56146
Public Purpose: generally
Notified: 11 May 1923

(relevant interest - Licence 573700)
 reclamation
 (relevant interest - Licence 573700)
 ramp
 (relevant interest - Licence 573700)
 ramp
 (relevant interest - Licence 573700)
 pontoon
 (relevant interest - Licence 573700)
 piles
 (relevant interest - Licence 573700)
 jetty
 (relevant interest - Licence 573700)
 boatshed
 (relevant interest - Licence 573700)
 reclamation
 (relevant interest - Licence 568905)
 ramp
 (relevant interest - Licence 568905)
 pontoon
 (relevant interest - Licence 568905)
 piles
 (relevant interest - Licence 568905)
 jetty
 (relevant interest - Licence 568905)
 concrete ramp
 (relevant interest - Licence 568905)
 berthing area
 (relevant interest - Licence 568905)
 steps
 (relevant interest - Licence 557547)
 sliprails
 (relevant interest - Licence 557547)
 seawall
 (relevant interest - Licence 557547)
 reclamation
 (relevant interest - Licence 557547)
 ramp
 (relevant interest - Licence 557547)
 jetty
 (relevant interest - Licence 557547)
 boatshed
 (relevant interest - Licence 557547)
 seawall
 (relevant interest - Licence 589158)
 jetty
 (relevant interest - Licence 589158)
 ramp
 (relevant interest - Licence 597698)
 pontoon
 (relevant interest - Licence 597698)
 ramp
 (relevant interest - Licence 600250)
 pontoon
 (relevant interest - Licence 600250)
 pipeline
 (relevant interest - Licence 596232)
 oyster farming activities
 (relevant interest - Licence 599421)
 pipeline
 (relevant interest - Licence 596532)
 retaining wall
 (relevant interest - Licence 606317)

Schedule

Column 1

ramp
 (relevant interest - Licence 600250)
 pontoon
 (relevant interest - Licence 600250)
 ramp

Column 2

Reserve No. 1011268
 Public Purpose: future public requirements
 Notified: 3 February 2006
 File Reference: GF95H270

(relevant interest - Licence 597698)
pontoon
(relevant interest - Licence 597698)
seawall
(relevant interest - Licence 589158)
jetty
(relevant interest - Licence 589158)
steps
(relevant interest - Licence 557547)
sliprails
(relevant interest - Licence 557547)
seawall
(relevant interest - Licence 557547)
reclamation
(relevant interest - Licence 557547)
ramp
(relevant interest - Licence 557547)
jetty
(relevant interest - Licence 557547)
boatshed
(relevant interest - Licence 557547)
reclamation
(relevant interest - Licence 568905)
ramp
(relevant interest - Licence 568905)
pontoon
(relevant interest - Licence 568905)
piles
(relevant interest - Licence 568905)
jetty
(relevant interest - Licence 568905)
concrete ramp
(relevant interest - Licence 568905)
berthing area
(relevant interest - Licence 568905)
sliprails
(relevant interest - Licence 573700)
reclamation
(relevant interest - Licence 573700)
ramp
(relevant interest - Licence 573700)
ramp
(relevant interest - Licence 573700)
pontoon
(relevant interest - Licence 573700)
piles
(relevant interest - Licence 573700)
jetty
(relevant interest - Licence 573700)
boatshed
(relevant interest - Licence 573700)
jetty
(relevant interest - Licence 572471)
pipeline
(relevant interest - Licence 596232)
oyster farming activities
(relevant interest - Licence 599421)
pipeline
(relevant interest - Licence 596532)
pipeline
(relevant interest - Licence 601449)
pump
(relevant interest - Licence 601449)
retaining wall
(relevant interest - Licence 606317)

(n2019-2254)

Other Government Notices

ANGLICAN CHURCH OF AUSTRALIA CONSTITUTION ACT 1961

ANGLICAN CHURCH OF AUSTRALIA ALTERATION OF THE CONSTITUTION

NOTICE is hereby given under section 67(2) of the Constitution of the Anglican Church of Australia that

WHEREAS on 5 September 2017 the General Synod of the Anglican Church of Australia duly made Canon No. 6 of 2017 being the Constitution (Jurisdiction of Special Tribunal) Amendment Canon 2017 to alter the Constitution of the Anglican Church of Australia by extending the jurisdiction of the Special Tribunal to former members of the House of Bishops and bishops assistant to the Primate in section 56(6) therein

AND WHEREAS on 25 July 2019 the President of the General Synod, the Most Rev'd Dr Philip Freier, Archbishop of Melbourne and Metropolitan of the Province of Victoria, determined that there is no condition remaining to which the coming of the Canon into effect is subject

THE SAID PRESIDENT determined that the said Canon shall come into effect on 1 November 2019.

DATED: 26 July 2019

Anne Hywood
General Secretary
General Synod
Anglican Church of Australia

(n2019-2255)

ANTI-DISCRIMINATION ACT 1977

EXEMPTION ORDER

Under the provisions of section 126 of the *Anti-Discrimination Act 1977* (NSW), an exemption is given from sections 31A and 51 of the *Anti-Discrimination Act 1977* (NSW) to the **University of Sydney** to offer, advertise and facilitate scholarships for women only in the fields of science, technology, engineering, mathematics, medicine and finance.

This exemption will remain in force for 10 years.

Dated this 25th day of July 2019

Elizabeth Wing
Senior Manager, Operations
Delegate of the President
Anti-Discrimination NSW

(n2019-2256)

ANTI-DISCRIMINATION ACT 1977

EXEMPTION ORDER

Under the provisions of section 126 of the *Anti-Discrimination Act 1977* (NSW), an exemption is given from sections 8 and 51 of the *Anti-Discrimination Act 1977* (NSW) to **Wagga Wagga City Council** to designate and recruit positions for Aboriginal and/or Torres Strait Islander persons only, in pursuance of its goal of a 6% Aboriginal and/or Torres Strait Islander workforce participation rate.

This exemption will remain in force for 10 years.

Dated this 28th day of July 2019

Elizabeth Wing
Senior Manager, Operations
Delegate of the President
Anti-Discrimination NSW

(n2019-2257)

ANTI-DISCRIMINATION ACT 1977**EXEMPTION ORDER**

Under the provisions of section 126 of the *Anti-Discrimination Act 1977* (NSW), an exemption is given from sections 8 and 51 of the *Anti-Discrimination Act 1977* (NSW) to **Winc Australia Pty Ltd** to designate, advertise and recruit positions for Aboriginal and/or Torres Strait Islander persons only, in pursuance of its goal of a 5% Aboriginal and Torres Strait Islander workforce participation rate.

This exemption will remain in force for 5 years.

Dated this 28th day of July 2019

Elizabeth Wing
Senior Manager, Operations
Delegate of the President
Anti-Discrimination NSW

(n2019-2258)

ASSOCIATIONS INCORPORATION ACT 2009

Cancellation of registration pursuant to section 80

TAKE NOTICE that **ASSISTIVE TECHNOLOGY SUPPLIERS AUSTRASIA INCORPORATED INC9874931** became registered under the *Corporations Act 2001* as **ASSISTIVE TECHNOLOGY SUPPLIERS AUSTRALIA LIMITED ACN: 628 080 517**, a company limited by guarantee, on 19 September 2019, and accordingly its registration under the *Associations Incorporation Act 2009* is cancelled as of that date.

Robyne Lunney
Delegate of the Commissioner,
NSW Fair Trading
31 July 2019

(n2019-2259)

ASSOCIATIONS INCORPORATION ACT 2009

Cancellation of Registration pursuant to Section 76

TAKE NOTICE that the registration of the following associations is cancelled by this notice pursuant to section 76 of the *Associations Incorporation Act 2009*.

5TH DIMENSION ENLIGHTENMENT INCORPORATED	INC1300247
A LETTER A WEEK INCORPORATED	INC9897690
ADVANCE BUSINESS ASSOCIATION INCORPORATED	INC1300222
ARMENIAN HISTORICAL SOCIETY OF AUSTRALIA INCORPORATED	INC9890200
ASSEMBLAGE INCORPORATED	INC1300215
AUSTCHINA FINANCE & INVESTMENT COUNCIL INCORPORATED	INC9875362
AUSTRALIAN CHINESE MEAT INDUSTRY COOPERATION ASSOCIATION INCORPORATED	INC1300183
AUSTRALIAN CHINESE NORTHWEST ASSOCIATION INCORPORATED	INC1300187
AUSTRALIAN CHINESE TRADERS FEDERATION INCORPORATED	INC1300138
AUSTRALIAN RECYCLED & RECLAIMED TIMBER ASSOCIATION INCORPORATED	INC1300257
AUSTRALIAN TIBETAN FRIENDSHIP ASSOCIATION INCORPORATED	INC1301330
BANGLADESH STUDENTS ASSOCIATION OF AUSTRALIA INCORPORATED	INC1300193
BATHURST BASKETBALL ASSOCIATION INC	Y0730343
BURCHER TENNIS CLUB INC	Y1403502
CENTRAL HUNTER LARGE SCALE OFF-ROAD RACING INC	INC1300216
CRONULLA ETCHELLS FLEET INCORPORATED	INC1300219

EDEN ADULT RIDING CLUB INCORPORATED	INC1300292
EVEN BOOKS INCORPORATED	INC1300226
FOOTBALL TRAINING & DEVELOPMENT AUSTRALIA INCORPORATED	INC1300147
HONDA CB750 (FOUR) OWNERS CLUB, AUSTRALIA, NSW BRANCH INCORPORATED	INC1300133
IGNITE MENTORING PROGRAM INCORPORATED	INC1300160
MANDAEAN OF AUSTRALIA INCORPORATED	INC1200102
MENINDEE WEDGE TAIL EAGLES INCORPORATED	INC1300125
NAKELO BATI INCORPORATED	INC1300136
NAWAI EX-STUDENTS AND FRIENDS ASSOCIATION INCORPORATED	INC1300210
NELLIEVALE TO PILLICAWARRINA RIVERCARE INCORPORATED	INC1300243
NGURAMBANG INCORPORATED	INC1300251
NOAH'S RETREAT COMMUNITY SERVICES INCORPORATED	INC1500943
SPRINGBOARD EDUCATION INCORPORATED	INC1300201
SYDNEY SAEROM PRESBYTERIAN CHURCH INCORPORATED	INC1300232
THE GRENFELL RIFLE CLUB INCORPORATED	Y1510012
THE WAVERTON MODEL INC	INC1300238
THREE WAYS ABORIGINAL SPORTS CLUB INC	INC1300168
VISUAL INDUSTRY SUPPLIERS ASSOCIATION INCORPORATED	INC9874767
WARATAH MAYFIELD JUNIOR RUGBY FOOTBALL LEAGUE INC	Y1049439

Cancellation is effective as at the date of gazettal.

Dated this 31st day of July 2019.

Diane Duggan
 Delegate of the Commissioner
 NSW Fair Trading

(n2019-2260)

DISTRICT COURT ACT 1973

District Court of New South Wales

Direction

Pursuant to section 173 of the *District Court Act 1973*, I direct that the District Court shall sit in its criminal jurisdiction at the place and time shown as follows:

Nowra	10am	9 March 2020 (4 weeks) Special Fixture
-------	------	--

Dated this 25th day of July 2019

Justice D M Price AM
 Chief Judge

(n2019-2261)

FORESTRY ACT 2012

NOTICE UNDER SECTION 20 REVOCATION OF SPECIAL MANAGEMENT ZONES

Her Excellency the Honourable Margaret Beazley AO QC, Governor of New South Wales

I, the Honourable Margaret Beazley AO QC, Governor of the State of New South Wales, in pursuance of Section 20 of the *Forestry Act 2012*, and with the advice of the Executive Council, do, by this notification, revoke the declaration of special management zone within that part of the State forest described in the Schedule below and set apart that land as part of a flora reserve, being Paperbark Flora Reserve No. 192.

SIGNED and SEALED at Sydney this 24th day of July 2019.

Governor
By Her Excellency's Command,
JOHN BARILARO MP
Deputy Premier

GOD SAVE THE QUEEN

Schedule 1

Eastern Division

Land District of Macquarie LGA Port Macquarie-Hastings

Special Management Zones having an area of about 158 hectares in the Parish of Cairncross, County Macquarie, being parts of Cairncross State forest No 183 dedicated 25 November 1914 and Cairncross State forest No 183 Extension 4 dedicated 22 May 1942, and shown by red hatching on the diagram below.



(n2019-2262)

FORESTRY ACT 2012

NOTICE UNDER SECTION 16 SETTING APART STATE FOREST AS FLORA RESERVE

Her Excellency the Honourable Margaret Beazley AO QC, Governor of New South Wales

I, the Honourable Margaret Beazley AO QC, Governor of the State of New South Wales, in pursuance of Section 16 of the *Forestry Act 2012*, and with the advice of the Executive Council, do, by this notification, set apart the part of the State forest described in the Schedule below as a flora reserve for the preservation of native flora.

SIGNED and SEALED at Sydney this 24th day of July 2019.

Governor
By Her Excellency's Command,
JOHN BARILARO MP
Deputy Premier

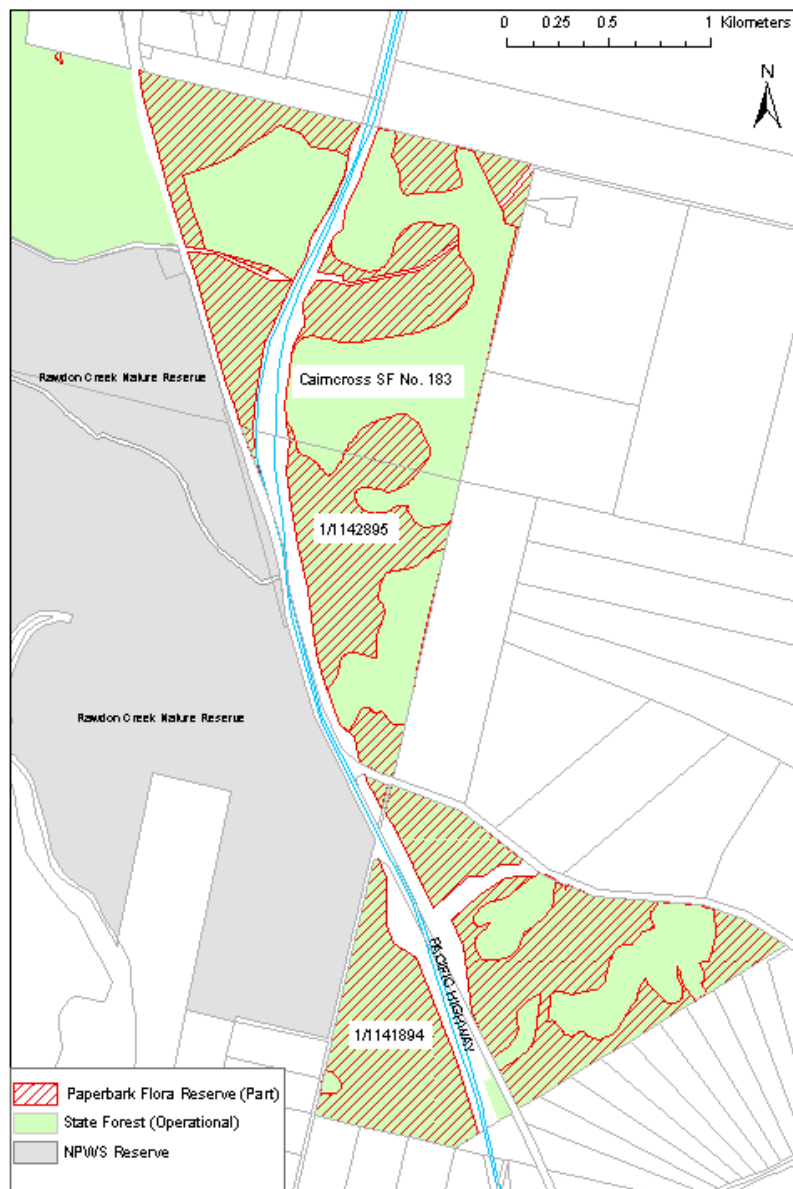
GOD SAVE THE QUEEN

Schedule 1

Eastern Division

Land District of Macquarie LGA Port Macquarie-Hastings

Paperbark Flora Reserve No 192 (part) having an area of about 295 hectares in the Parish of Cairncross, County Macquarie, being part of Cairncross State forest No 183 dedicated 25 November 1914 and Cairncross State forest No 183 Extension 4 dedicated 22 May 1942, and shown by red hatching on the diagram below.



(n2019-2263)

GEOGRAPHICAL NAMES ACT 1966

PURSUANT to the provisions of Section 7A (1) of the *Geographical Names Act 1966*, the Geographical Names Board has this day assigned the recorded names listed hereunder as geographical names.

Sarah Rose Reserve for a reserve located on Rose Drive in the suburb of Mount Annan.

Melaleuca Reserve for a reserve which runs from Melaleuca Road through to Waterworth Drive in the suburb of Narellan Vale.

Manna Gum Reserve for a reserve bounded by Holdsworth Drive, Manna Gum Road and runs through to Waterworth Drive in the suburb of Narellan Vale.

John Peat Reserve for a reserve located at the eastern end of Chellaston Street and borders the Nepean River in the suburb of Camden.

Atlas Reserve for a reserve located between Welling Drive and Atlas Way in the suburb of Narellan Vale.

Ayrshire Reserve for a reserve located between Atlas Way and Ayrshire Place in the suburb of Narellan Vale.

Churchill Reserve for a reserve located on Liquidamber Drive with access via Churchill Court in the suburb of Narellan Vale.

Ephraim Howe Reserve for a reserve located at the southern end of Ephraim Howe Place and adjoins William Howe Reserve in the suburb of Narellan Vale.

Glenlee Reserve for a reserve located between Richardson Road and Pearce Place in the suburb of Narellan Vale.

Henry Reserve for a reserve located at the southern end of Henry Place and adjoins William Howe reserve in the suburb of Narellan Vale.

Liquidamber Reserve for a reserve located between Melaleuca Road and Acacia Court, accessed via Liquidamber Drive in the suburb of Narellan Vale.

Mary Howe Reserve for a reserve bounded by Welling Drive and Mary Howe Place in the suburb of Narellan Vale.

New Reserve for a reserve located between New Place, Weeks Place and Welling Drive in the suburb of Narellan Vale.

Payton Reserve for a reserve located at the eastern end of Payton Court, adjoining William Howe Regional Park in the suburb of Narellan Vale.

Tobruk Reserve for a reserve located between Holdsworth Drive and Tobruk Road in the suburb of Narellan Vale.

Veronica Reserve for a reserve located between Waterworth Drive and the northern end of Veronica Place in the suburb of Narellan Vale.

Waterworth Reserve for a reserve located between Waterworth Drive, Phoenix Place and Manna Gum Road in the suburb of Narellan Vale.

Holdsworth Reserve for a reserve located on either side of Plane Tree Drive where the junction meets Holdsworth Drive in the suburb of Narellan Vale.

Vale Reserve for a reserve located between Camden Bypass and Acacia Court in the suburb of Narellan Vale.

The position and extent for these features are recorded and shown within the Geographical Names Register of New South Wales. This information can be accessed through the Board's website at www.gnb.nsw.gov.au

NARELLE UNDERWOOD

Chair

Geographical Names Board

PO Box 143

BATHURST NSW 2795

(n2019-2264)

GEOGRAPHICAL NAMES ACT 1966

PURSUANT to the provisions of Section 10 of the *Geographical Names Act 1966*, the Geographical Names Board has this day assigned the names listed hereunder as geographical names:

Currabene Reserve for a reserve bounded by Currabene Parkway and Baragoot Road in the suburb of Flinders.

Francis Park for a reserve bounded by Francis Road and Miriam Place in the suburb of Flinders.

Grainger Reserve for a reserve bounded by Grainger Parkway and Baragoot Road in the suburb of Flinders.

Rosemont Park for a reserve bounded by Rosemont Circuit and Woolgunyah Parkway in the suburb of Flinders.

Woodburn Reserve for a reserve bounded by Woodburn Terrace and Wandella Clyde Way located in the suburb of Flinders.

The position and extent for these features are recorded and shown within the Geographical Names Register of New South Wales. This information can be accessed through the Board's website at www.gnb.nsw.gov.au

NARELLE UNDERWOOD
Chair
Geographical Names Board
PO Box 143
BATHURST NSW 2795

(n2019-2265)

HERITAGE ACT 1977
NOTICE OF LISTING ON THE STATE HERITAGE REGISTER
UNDER SECTION 37(1)(b)

Hampden Bridge
Moss Vale Road, Kangaroo Valley

SHR No 02024

In pursuance of section 37(1)(b) of the *Heritage Act 1977* (NSW), the Heritage Council gives notice that the item of environmental heritage specified in Schedule "A" has been listed on the State Heritage Register in accordance with the decision of the Special Minister of State made on 25 July 2019 to direct the listing. This listing applies to the curtilage or site of the item, being the land described in Schedule "B".

Heritage Council of New South Wales

SCHEDULE "A"

The item known as the Hampden Bridge, situated on the land described in Schedule "B".

SCHEDULE "B"

All those pieces or parcels of land known as road reserve and part Lot 7 DP 581233 in Parish of Cambewarra, County of Camden shown on the plan catalogued HC 3218 in the office of the Heritage Council of New South Wales.

(n2019-2266)

HERITAGE ACT 1977
ORDER UNDER SECTION 57(2)
TO GRANT SITE SPECIFIC EXEMPTIONS FROM APPROVAL

Hampden Bridge
Moss Vale Road, Kangaroo Valley

SHR No. 02024

I, the Special Minister of State, Minister for the Public Service and Employee Relations, Aboriginal Affairs, and the Arts, and Vice-President of the Executive Council, on the recommendation of the Heritage Council of New South Wales, in pursuance of section 57(2) of the *Heritage Act 1977*, do, by this my order, grant an exemption from section 57(1) of that Act in respect of the engaging in or carrying out of any activities described in Schedule "C" by the owner described in Schedule "B" on the item described in Schedule "A".

The Hon Don Harwin MLC
Special Minister of State
Leader of the Government in the Legislative Council
Minister for the Public Service and Employee Relations,
Aboriginal Affairs, and the Arts
Vice-President of the Executive Council

Sydney, 25th Day of July 2019

SCHEDULE "A"

The item known as Hampden Bridge, situated on the land described in Schedule "B".

SCHEDULE "B"

All those pieces or parcels of land known as road reserve and part Lot 7 DP 581233 in Parish of Cambewarra, County of Camden shown on the plan catalogued HC 3218 in the office of the Heritage Council of New South Wales.

SCHEDULE “C”

1. All Standard Exemptions

2. Restoration

- a. Restoration of the bridge by returning significant fabric to a known earlier location without the introduction of new material.
- b. Restoration of the bridge without the introduction of new material (except for fixings or fastenings) to reveal a known earlier configuration by removing accretions or reassembling existing components which does not adversely affect the heritage significance of the item.

3. Maintenance and Cleaning

- a. The maintenance of the bridge to retain its condition or operation without the removal of or damage to the existing fabric or the introduction of new materials.
- b. Cleaning including the removal of surface deposits, organic growths or graffiti by the use of low pressure water (less than 100 psi at the surface being cleaned), neutral detergents and mild brushing, scrubbing or abrasives.
- c. Maintenance and minor repairs necessary to preserve and maintain the functioning of the bridge as a transport corridor, including pavement resurfacing; maintenance and repair of roadside kerbing; maintenance and replacement of deck joints; concrete coring and testing; traffic management; relocation and maintenance of signage.
- d. Use of anti-graffiti treatments including sacrificial coatings, where it is known that this activity would not harm the heritage values of the structure.

4. Repairs

- a. Repair of structural components of the bridge to include pavement resurfacing, painting, traffic management and navigational infrastructure on the bridge.
- b. Repairs and activities associated with the maintenance and repair of services and utilities including communications and electricity.
- c. The repair (such as refixing and patching) or the replacement of missing, damaged or deteriorated fabric that is beyond further maintenance, which matches the existing fabric in appearance, material and method of affixing and does not involve damage to or the removal of significant fabric.

5. Works

- a. Works and activities associated with the maintenance and repair of the 1967 timber deck, signage and plaques.
- b. Temporary works, not exceeding 12 months, including containment areas, deck support or inspection systems, scaffolding and enclosures necessary for the carrying out of maintenance, enhancement or upgrading works.
- c. Minor works that do not alter the structure's overall form or shape or significantly change the appearance of bridge elements.
- d. Minor works necessary to preserve and maintain bridge lighting including the upgrade of existing lighting fixtures.
- e. Temporary and reversible works, not exceeding 6 weeks, for the operation of special events including the use of temporary event lighting.

6. Minor Development Endorsed by the Heritage Council

- a. Minor development specifically identified as exempt development by a conservation policy or strategy within a conservation management plan or a conservation management strategy which has been endorsed by the Heritage Council of NSW, which does not materially impact on heritage significance.

7. Repainting

- a. Repainting which does not involve the disturbance or removal of earlier paint layers other than that which has failed by chalking, flaking, peeling or blistering.
- b. Repainting which involves over-coating with an appropriate surface as an isolating layer to provide a means of protection for significant earlier layers or to provide a stable basis for repainting.

- c. Repainting which employs the same colour scheme and paint type as an earlier scheme if they are appropriate to the substrate and do not endanger the survival of earlier paint layers.
- d. Removal of lead paint or other hazardous coatings using methods that are verified to not affect original fabric, where followed immediately by recoating to protect the exposed surface.

8. Signage

- a. Installation of new signage or relocation of signs, except where these are commercial signs, modular sign structures, cantilever sign structures, or signage over two square metres in size.

9. Excavation

- a. The excavation or disturbance of land that will have a nil or minor impact on archaeological relics including the testing of land to verify the existence of relics without destroying or removing them, where:
 - i. an archaeological assessment, zoning plan or management plan has been prepared in accordance with Guidelines endorsed by the Heritage Council of NSW which indicates that any relics in the land are unlikely to have State or local heritage significance; and/or
 - ii. evidence relating to the history or nature of the site, such as its level of disturbance, indicates that the site has little or no archaeological research potential.
- b. The excavation or disturbance of land is for the purpose of exposing underground utility services infrastructure which occurs within an existing service trench and will not affect any relics.
- c. The excavation or disturbance of land is to maintain or repair the foundations of the existing bridge which will not affect any associated relics.
- d. The excavation or disturbance of land is to expose survey marks for use in conducting a land survey.

10. Landscape Maintenance (Approaches)

- a. Weeding, watering, mowing, top-dressing, pest control and fertilizing necessary for the continued health of plants, without damage or major alterations to layout, contours, plant species or other significant landscape features.
- b. Pruning (to control size, improve shape, flowering or fruiting and the removal of diseased, dead or dangerous material), not exceeding 10% of the canopy of a tree within a period of two years.
- c. Pruning (to control size, improve shape, flowering or fruiting and the removal of diseased, dead or dangerous material) between 10% and 30% of the canopy of a tree within a period of two years.
- d. Removal of dead or dying trees which are to be replaced by trees of the same species in the same location.
- e. Tree surgery by a qualified arborist, horticulturist or tree surgeon necessary for the health of those plants.

11. Safety and Security

- a. The erection of temporary security fencing, scaffolding, hoardings or surveillance systems to prevent unauthorised access or secure public safety which will not adversely affect significant fabric of the bridge including landscape or archaeological features of its curtilage.
- b. Development, including emergency stabilisation, necessary to secure safety where the bridge has been irreparably damaged or destabilised and poses a safety risk to its users or the public.
- c. Minor works necessary to preserve and enhance the security of the structure, including security fencing, video surveillance and detection systems.
- d. Works that, in the opinion of the Heritage Council or its Delegate, are required for the security of the bridge and bridge users, and that need to remain confidential.

Notes

- 1. Maintenance means 'the continuous protective care of the fabric and setting of a place'.
- 2. Replacement elements may be date-stamped or otherwise marked to indicate they are later components.

(n2019-2267)

LOCAL GOVERNMENT ACT 1993

Cancellation of Registration of Political Parties

It is hereby notified that pursuant to section 320 of the *Local Government Act 1993* and section 68 of the *Electoral Act 2017* the registrations of the following parties are cancelled:

Albury Citizens and Ratepayers Movement

Northern Beaches Community Alliance

John Schmidt
Electoral Commissioner for NSW
NSW Electoral Commission
Level 25, 201 Kent Street
Sydney NSW 2000

(n2019-2268)

POISONS AND THERAPEUTIC GOODS ACT 1966

Section 10(2)(b)

AUTHORITY

I, KERRY CHANT, Chief Health Officer, a duly appointed delegate of the Secretary, NSW Health, make this instrument pursuant to clauses 170 and 171 of the *Poisons and Therapeutic Goods Regulation 2008* (PTGR), for the purpose of section 10 of the *Poisons and Therapeutic Goods Act 1966* (PTGA) and clause 17 of the PTGR.

Kerry Chant
Chief Health Officer
(Delegation Numbers: PH427, PH380, PH381)
29th July 2019

Authority – Supply of the Schedule 3 substance naloxone by a credentialed health worker to another person under the Opioid Overdose Response and Take Home Naloxone Procedures.

1) Authority

This instrument authorises a credentialed health worker to supply naloxone for the purpose of section 10 of the PTGA and clause 17 of the PTGR, subject to the conditions below.

2) Definition

In this instrument:

“**credentialed health worker**” means a health worker defined in the Key Definitions (section 1.3) of the Opioid Overdose Response and Take Home Naloxone Procedures in NSW Health Policy Directive PD2019_036 Opioid Overdose Response and Take Home Naloxone Policy who is employed in a public health facility or the Medically Supervised Injecting Centre.

3) Conditions

A. Medication Supply

- 1) Naloxone must be obtained from a Local Health District or Health Network pharmacy.
- 2) The credentialed health worker must supply naloxone in accordance with the Opioid Overdose Response and Take Home Naloxone Procedures in NSW Health Policy Directive PD2019_036 Opioid Overdose Response and Take Home Naloxone Policy.

B. Client Documentation

- 3) The credentialed health worker must file a complete ORTHN Checklist and Record of Supply:
 - a. in the Medication Section of the client’s medical record, or
 - b. if the client does not have a medical record, in the entity’s ORTHN Intervention Folder.
- 4) The credentialed health worker must record the ORTHN intervention in the Clinical Notes, if the client has a medical record at that health facility.

4) Publication

This instrument will be published in the Government Gazette.

5) Duration

This instrument expires on 30 June 2024, or when repealed by another instrument.

(n2019-2269)

SURVEYING AND SPATIAL INFORMATION ACT 2002

Registration of Surveyors

PURSUANT to the provisions of the *Surveying and Spatial Information Act 2002*, Section 10(1) (a), the undermentioned persons have been Registered as a Land Surveyor in New South Wales

Name	Address	Effective Date
ATKINSON Jack Allan	33 Massie Street COOMA 2630	02 July 2019

Narelle Underwood
President
Shane Oates
Registrar

(n2019-2270)

SURVEYING AND SPATIAL INFORMATION ACT 2002

Registration of Surveyors

PURSUANT to the provisions of the *Surveying and Spatial Information Act 2002*, Section 10(1) (a), the undermentioned persons have been Registered as a Land Surveyor in New South Wales under the *Mutual Recognition Act 1992* from the dates shown.

Name	Address	Effective Date
ANDERSON Philip Ross	7/17 Gerrale Street CRONULLA 2230	22 July 2019
MULDOWNEY John David	67 Links Avenue North EAGLE FARM QLD 4009	10 July 2019

Narelle Underwood
President
Shane Oates
Registrar

(n2019-2271)

SURVEYING AND SPATIAL INFORMATION ACT 2002

Removal of Name from the Register of Surveyors

PURSUANT to the provisions of the *Surveying and Spatial Information ACT 2002*, Section 10A (1), the undermentioned Mining Surveyors – Open Cut in New South Wales have been removed from the Register of Surveyors

Name	Date of Removal	Date of Registration
BLINCO Andrew George	31 August 2019	02 November 2015
McNAUGHTON Callum James	31 August 2019	30 July 2003

Narelle Underwood
President
Shane Oates
Registrar

(n2019-2272)

COUNCIL NOTICES

BALRANALD SHIRE COUNCIL

Roads Act 1993

Notification of Road Closure

NOTICE is hereby given under the provisions of the *Roads Act 1993*, that the portion of the road reserve set out in the Schedule is closed and the land comprised therein ceases to be a public road and the rights of passage and access that previously existed in relation to the road reserve so described is extinguished. Upon closing, title to the land, comprised in the portion of former public road, vests in Balranald Shire Council and is classified as operational land for the purposes of the *Local Government Act 1993*.

SCHEDULE

Lot 1 DP 1245717, Part McGinty Drive, Euston 2737.

Michael Kitzelmann, General Manager, Balranald Shire Council, 70 Market St, BALRANALD NSW 2715

(n2019-2273)

COFFS HARBOUR CITY COUNCIL

ROADS ACT 1993

Naming of Roads

Notice is hereby given that Coffs Harbour City Council, pursuant to section 162 of the *Roads Act 1993*, has officially named the road(s) as shown hereunder:

Name	Locality
ANGLER COURT	Bonville

STEPHEN MCGRATH, General Manager, Coffs Harbour City Council, Locked Bag 155, COFFS HARBOUR NSW 2450

GNB Ref: 0120

(n2019-2274)

DUBBO REGIONAL COUNCIL

ROADS ACT 1993

Naming of Roads

Notice is hereby given that Dubbo Regional Council, pursuant to section 162 of the *Roads Act 1993*, has officially named the road(s) as shown hereunder:

Name	Locality
MINOKAMO WAY	Dubbo

Description

Naming a private road in Lot 53 DP259660 running from Coronation Drive past the entrance of Shoyoen Gardens

MICHAEL McMAHON, Chief Executive Officer, Dubbo Regional Council, PO Box 81, DUBBO NSW 2830

GNB Ref: 0119

(n2019-2275)

NEWCASTLE CITY COUNCIL

Roads Act 1993, Section 16

Dedication of Land as Public Road

NOTICE is hereby given that in accordance with the provisions of section 16 of the *Roads Act 1993*, the land held by Council as described in the Schedule below is hereby dedicated as public road.

JEREMY BATH, Chief Executive Officer, Newcastle City Council, PO Box 489, Newcastle, NSW 2300.

SCHEDULE

The land comprising part of streets at Jesmond, in the Parish of Newcastle, County of Northumberland, shown as road on DP 1181, known as 'Abel Street' and as shown highlighted on the attached plan.



(n2019-2276)

OBERON COUNCIL

ROADS ACT 1993

Naming of Roads

Notice is hereby given that Oberon Council, pursuant to section 162 of the *Roads Act 1993*, has officially named the road(s) as shown hereunder:

Name	Locality
WAREGO LANE	O'Connell

Description

The un-named section of sealed road is located approximately 545 metres from the beginning of O'Connell Plains Road (measured from Beaconsfield Road) and is approximately 840 metres in length.

Name	Locality
THROSBY WAY	Oberon

Description

70 metre in length bitumen sealed road created as a result of a subdivision off Springfield Street

Name	Locality
ELLIS DRIVE	Oberon

Description

530 metre in length bitumen sealed road created as a result of subdivision off Springfield Street

GARY WALLACE, General Manager, Oberon Council, 137-139 Oberon Street, OBERON NSW 2787

GNB Ref: 0121

(n2019-2277)

PORT STEPHENS COUNCIL

Dedication of Land as a Public Road

NOTICE is hereby given that pursuant to Section 47F(2) (a) of the *Local Government Act 1993* and Section 10 of the *Roads Act 1993*, Council hereby dedicates to the public as road for widening Lot 4 DP 632334 Medowie Road Medowie.

W WALLIS, General Manager, Port Stephens Council, 116 Adelaide Street, Raymond Terrace NSW 2324 Council file PSC2019-01054

(n2019-2278)

SUTHERLAND SHIRE COUNCIL

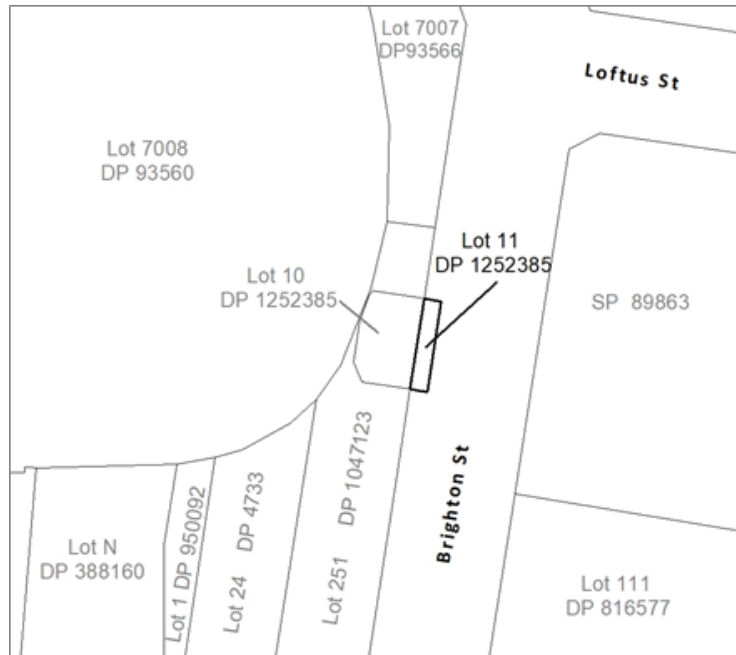
Road Act 1993, Part 2 Section 10

Dedication of Land as Public Road

Notice is hereby given that in accordance with section 10 of the *Roads Act 1993*, the land described in the Schedule below is dedicated as a Public Road.

SCHEDULE

Lot 11 in Deposited Plan 1252385



Manjeet Grewal, Chief Executive Officer, Locked Bag 17, Sutherland NSW 1499.

(n2019-2279)

SUTHERLAND SHIRE COUNCIL

Road Act 1993, Part 2 Section 10

Dedication of Land as Public Road

Notice is hereby given that in accordance with section 10 of the *Roads Act 1993*, the land described in the Schedule below is dedicated as a Public Road.

SCHEDULE

Lot 1 in Deposited Plan 1238847



Manjeet Grewal, Chief Executive Officer, Locked Bag 17, Sutherland NSW 1499.

(n2019-2280)

WILLOUGHBY CITY COUNCIL

NOTICE OF VESTING OF LAND FOR PUBLIC RESERVE

Local Government Act 1919

In pursuance of provision 340A of the *Local Government Act 1919*, and in accordance with the requirements to gazette the notice of vesting pursuant to provision 340C of the *Local Government Act 1919* the land hereunder described is vested in Willoughby City Council as public reserve.

Debra Just
Chief Executive Officer
Willoughby City Council
Po Box 57, Chatswood NSW 2057

DESCRIPTION

- Lot 1 in Deposited Plan 125620, being the residue of the land in Certificate of Title Vol 958 Fol 212, at Naremburn in the Local Government Area of Willoughby, Parish of Willoughby and County of Cumberland.
- Lot 1 in Deposited Plan 125619, being the residue of the land in Certificate of Title Vol 485 Fol 20, at Naremburn in the Local Government Area of Willoughby, Parish of Willoughby and County of Cumberland.
- Lot 1 in Deposited Plan 725764, being the residue of the land in Vol 498 Fol 130, at Naremburn in the Local Government Area of Willoughby, Parish of Willoughby and County of Cumberland.
- Lot 1 in Deposited Plan 115622, being the residue of the land in Certificate of Title Vol 518 Fol 104, at Naremburn in the Local Government Area of Willoughby, Parish of Willoughby and County of Cumberland.
- Lot 2 in Deposited Plan 115622, being the residue of the land in Certificate of Title Vol 485 Fol 1, at Naremburn in the Local Government Area of Willoughby, Parish of Willoughby and County of Cumberland.

(n2019-2281)