



# *Government Gazette*

of the State of

New South Wales

**Number 297–Planning and Heritage**

**Friday, 30 October 2020**

---

The New South Wales Government Gazette is the permanent public record of official NSW Government notices. It also contains local council, non-government and other notices.

Each notice in the Government Gazette has a unique reference number that appears in parentheses at the end of the notice and can be used as a reference for that notice (for example, (n2019-14)).

The Gazette is compiled by the Parliamentary Counsel's Office and published on the NSW legislation website ([www.legislation.nsw.gov.au](http://www.legislation.nsw.gov.au)) under the authority of the NSW Government. The website contains a permanent archive of past Gazettes.

To submit a notice for gazettal, see the Gazette page.

**HERITAGE ACT 1977**

**NOTICE OF LISTING ON THE STATE HERITAGE REGISTER  
UNDER SECTION 37(1)(b)**

**Old Gundagai Gaol**  
82 First Avenue, Gundagai

**SHR No. 02031**

In pursuance of section 37(1)(b) of the *Heritage Act 1977 (NSW)*, the Heritage Council gives notice that the item of environmental heritage specified in Schedule "A" has been listed on the State Heritage Register in accordance with the decision of the Special Minister of State made on 13 October 2020 to direct the listing. This listing applies to the curtilage or site of the item, being the land described in Schedule "B".

**Heritage Council of New South Wales**

**SCHEDULE "A"**

The item known as the Old Gundagai Gaol, situated on the land described in Schedule "B".

**SCHEDULE "B"**

All those pieces or parcels of land known as Lot 20, Section 35, DP 758785 in Parish of North Gundagai, County of Clarendon shown on the plan catalogued HC 3228 in the office of the Heritage Council of New South Wales.

## HERITAGE ACT 1977

### ORDER UNDER SECTION 57(2) TO GRANT SITE SPECIFIC EXEMPTIONS FROM APPROVAL

**Old Gundagai Gaol**  
82 First Avenue, Gundagai

#### SHR No. 02031

I, the Minister administering the *Heritage Act 1977*, on the recommendation of the Heritage Council of New South Wales, in pursuance of section 57(2) of the *Heritage Act 1977*, do, by this my order, grant an exemption from section 57(1) of that Act in respect of the engaging in or carrying out of any activities described in Schedule “C” by the owner, mortgagee, manager or lessee of the land described in Schedule “B” on the item described in Schedule “A”.

The Hon Don Harwin MLC  
**Special Minister of State**  
**Minister for the Public Service and Employee Relations,**  
**Aboriginal Affairs, and the Arts**  
**Vice-President of the Executive Council**

Dated at Sydney, 13 Day of October 2020

#### SCHEDULE “A”

The item known as the Old Gundagai Gaol, situated on the land described in Schedule “B”.

#### SCHEDULE “B”

All those pieces or parcels of land known as Lot 20, Section 35, DP 758785 in Parish of North Gundagai, County of Clarendon shown on the plan catalogued HC 3228 in the office of the Heritage Council of New South Wales.

#### SCHEDULE “C”

**1. Interior Works to Modern Garage Building:**

All internal works to the non-significant modern garage building that do not affect its external appearance.

**2. Tree Pruning and Removal:**

Works and activities associated with the maintenance and upkeep of trees within the gaol grounds:

- a) Pruning (to control size, improve shape, flowering or fruiting and the removal of diseased, dead, or dangerous material), not exceeding 10-30% of the canopy of a tree within a period of 2 years; or
- b) Removal of dead or dying trees which are to be replaced if applicable with tree species identified in the Old Gundagai Gaol Masterplan 2018 in the same location within a period of 12 months.

**NATIONAL PARKS AND WILDLIFE ACT 1974**

**Wilcannia Mission Camps and Cultural Places Aboriginal Place**

Pursuant to section 84 of the *National Parks and Wildlife Act 1974*, I, the Minister administering this Act, being of the opinion that the place known as Wilcannia Mission Camps and Cultural Places is, and was, of special significance to Aboriginal culture, declare the lands described in schedule "A" as an Aboriginal Place.

The values for which the Wilcannia Mission Camps and Cultural Places Aboriginal Place has been assessed as being significant to Aboriginal culture include, but are not limited to, the major traditional, spiritual and social significance, and being an important contemporary cultural learning and teaching space for the Aboriginal communities of New South Wales.

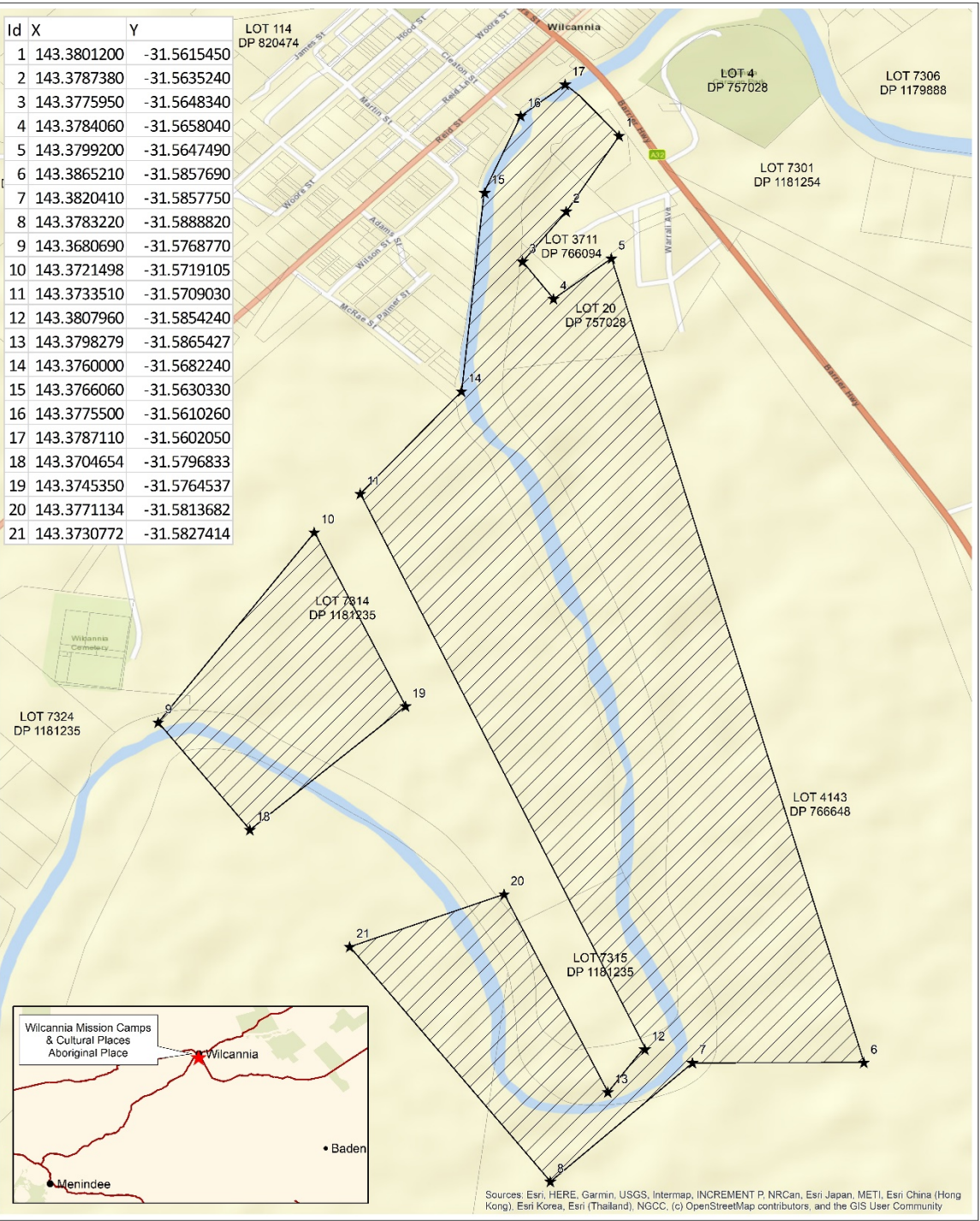
The Hon. Don Harwin MLC  
Leader of the Government in the Legislative Council  
Special Minister of State,  
Minister for the Public Service and Employee Relations,  
Aboriginal Affairs and the Arts  
Vice-President of the Executive Council

Signed at Sydney this 15<sup>th</sup> day of October 2020

**SCHEDULE "A"**



Land District of Wilcannia, Central Darling Shire, all those pieces or parcels of land known as Part Lot 10 DP 757028, Part Lot 3711 DP 766094, Part Lot 20 DP 757028, Part Lot 4143 DP 766648, Part Lot 3445 DP765734 in the Parish of Wilcannia South, County of Werunda, Part Lot 7315 DP 1181235, Part Lot 7314 DP 1181235 in the Parish of Wilcannia, Country Young, and Crown Lands bed and bank of the Darling River, approximately 205.99 hectares, being the two areas defined by hatched infill and 21 marker points in the following diagram.

Id	X	Y
1	143.3801200	-31.5615450
2	143.3787380	-31.5635240
3	143.3775950	-31.5648340
4	143.3784060	-31.5658040
5	143.3799200	-31.5647490
6	143.3865210	-31.5857690
7	143.3820410	-31.5857750
8	143.3783220	-31.5888820
9	143.3680690	-31.5768770
10	143.3721498	-31.5719105
11	143.3733510	-31.5709030
12	143.3807960	-31.5854240
13	143.3798279	-31.5865427
14	143.3760000	-31.5682240
15	143.3766060	-31.5630330
16	143.3775500	-31.5610260
17	143.3787110	-31.5602050
18	143.3704654	-31.5796833
19	143.3745350	-31.5764537
20	143.3771134	-31.5813682
21	143.3730772	-31.5827414



Sources: Esri, HERE, Garmin, USGS, Intermap, INCREMENT P, NRCan, Esri Japan, METI, Esri China (Hong Kong), Esri Korea, Esri (Thailand), NGCC, (c) OpenStreetMap contributors, and the GIS User Community

**LEGEND**

-  Wilcannia Mission Camps & Cultural Places Aboriginal Place
-  LOT/DP

**Wilcannia Mission Camps & Cultural Places Aboriginal Place**

