



# *Government Gazette*

of the State of

New South Wales

**Number 74—Environment**

**Friday, 26 February 2021**

---

The New South Wales Government Gazette is the permanent public record of official NSW Government notices. It also contains local council, non-government and other notices.

Each notice in the Government Gazette has a unique reference number that appears in parentheses at the end of the notice and can be used as a reference for that notice (for example, (n2019-14)).

The Gazette is compiled by the Parliamentary Counsel's Office and published on the NSW legislation website ([www.legislation.nsw.gov.au](http://www.legislation.nsw.gov.au)) under the authority of the NSW Government. The website contains a permanent archive of past Gazettes.

To submit a notice for gazettal, see the Gazette page.

**PIPELINES ACT 1967**

**INSTRUMENT OF GRANT OF VARIATION OF LICENCE AREA  
FOR PIPELINE LICENCE**

**LICENCE NO. 16 – VARIATION NO. 13**

East Australian Pipeline Pty Limited (EAPL) (ACN 064 629 009), having been granted Pipeline Licence No.16 under Section 14 of the *Pipelines Act 1967* (the Act) on 28 May 1997, has applied in accordance with the provisions of Section 18 of the Act for a minor variation (s.18(5)) of the licence area by including additional lands as described in Schedule 1.

This application complies with the provisions of the Act and the Pipelines Regulation 2013. I, Matt Kean, Minister for Energy and Environment, pursuant to Section 19(1) of the Act, do grant Variation No. 13 to Licence No. 16 to EAPL, effective from my signing of this Instrument.

Signed this

15 day of February 2021.

**The Hon Matt Kean MP  
Minister for Energy and Environment**

## **SCHEDULE 1**

### **TO BE INCLUDED IN THE LICENCE AREA FOR PIPELINE LICENCE 16**

All the lands that are the subject of easements described in Deposited Plan 1263376, 1263377, 1263378, 1261070 and 1240757 as lodged and registered with NSW Land Registry Services.

**PIPELINES ACT 1967**

**NOTIFICATION OF VESTING OF EASEMENTS OVER LANDS**

**PIPELINE LICENCE NO.16 – VARIATION NO. 13**

I, Matt Kean, Minister for Energy and Environment, pursuant to Sections 21 and 61 of the *Pipelines Act 1967*, hereby declare:

1. that the easements over lands described in Schedule 1 are vested in East Australian Pipeline Pty Limited (ACN 064 629 009) for the purposes of, and incidental to, the construction and operation of Pipeline Licence No.16; and
2. the restrictions as to user set out in Schedule 2 have effect in respect of the lands described in Schedule 1.

Signed this                      day of 15 February 2021.

**The Hon Matt Kean MP**  
**Minister for Energy and Environment**

## **SCHEDULE 1**

### **EASEMENTS FOR PIPELINE TO BE VESTED IN THE LICENSEE**

Easement over pieces or parcels of land as described in Deposited Plans 1263376, 1263377, 1263378, 1261070 and 1240757 as lodged and registered with NSW Land Registry Services.

## **SCHEDULE 2**

### **RESTRICTIONS AS TO USER**

Without affecting the generality of any requirement imposed by the *Pipelines Act 1967* or *Pipelines Regulation 2013*, the owner or occupier of land over which there is an easement for pipeline must not within the easement, except with the prior consent in writing of the person in whom the easement is vested:

- (a) Excavate (including blasting), drill or dig.
- (b) Erect, place or permit to be erected or placed any building, structure (including fence posts), plant, apparatus or equipment, earthworks, utility services or other improvements whether permanent or temporary on, over or under the land.
- (c) Alter or disturb existing levels, contours or gradients.
- (d) Plant or cultivate any tree within 3 metres of the pipeline or any apparatus or works.
- (e) Place on or use any part of the servient tenement for the transport, carriage or support of any heavy object, vehicle or implement, which could in any way cause or be likely to cause damage to the pipeline.
- (f) Undertake any other activity that represents a danger to the pipeline or is a danger to the operation of the pipeline or its apparatus or works including signs, vent pipes and cathodic protection systems including anode beds and electrolysis test points.

# NATIONAL PARKS AND WILDLIFE ACT 1974

## NOTICE OF RESERVATION OF NATIONAL PARKS AND NATURE RESERVES

---

I, the Honourable Margaret Beazley AC QC, Governor of the State of New South Wales, with the advice of the Executive Council, reserve the land described in the Schedules 1 and 2 below as part of a **National Park**, under the provisions of Section 30A(1)(a) of the *National Parks and Wildlife Act 1974* and reserve the land in Schedules 3 to 8 below as part of a **Nature Reserve** under the provisions of Section 30A(1)(f) of the *National Parks and Wildlife Act 1974*.

Dated this 10th day of February 2021.

MARGARET BEAZLEY  
Governor,  
By Her Excellency's Command,

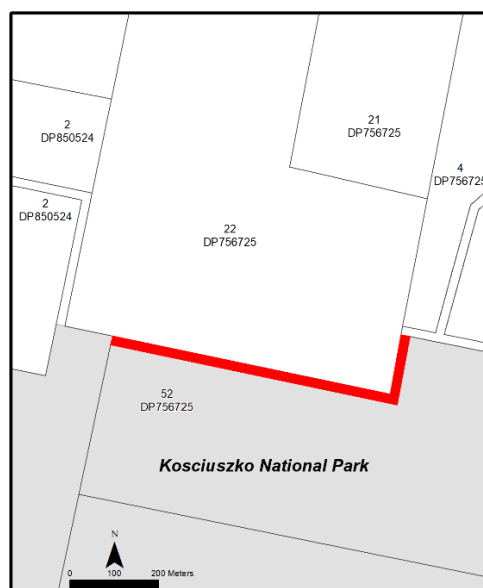
MATTHEW KEAN  
Minister for Energy and Environment.

### Schedule 1

#### Kosciuszko National Park

Land District – Cooma LGA – Snowy Monaro Regional

County of Wallace, Parish of Thredbo, about 1.6 hectares, being the Crown road shown red in the diagram below.

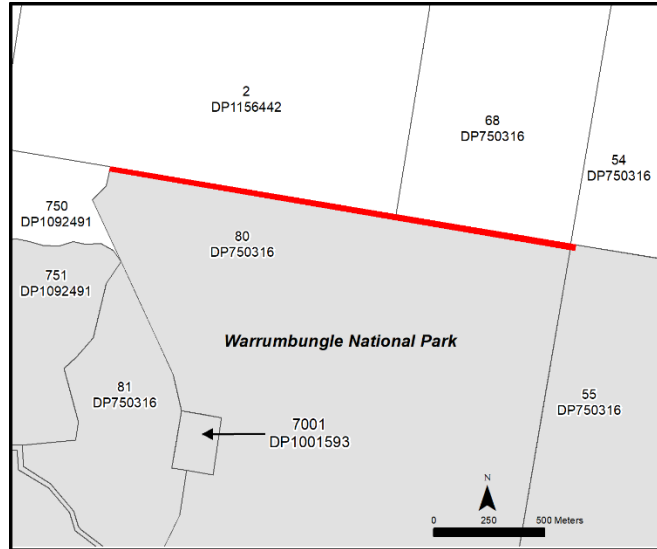


## Schedule 2

### Warrumbungle National Park

Land District – Coonabarabran LGA – Warrumbungle

County of Baradine, Parish of Wheeh, about 4.84 hectares, being the Crown road shown red in the diagram below.



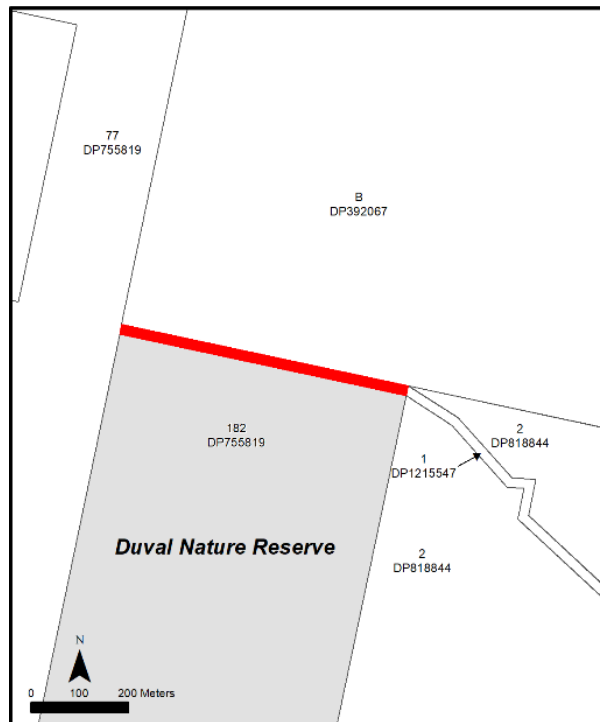
Papers EES/ EF17/11625

## Schedule 3

### Duval Nature Reserve

Land District – Armidale LGA – Armidale Regional

County of Sandon, Parish of Duval, about 1.22 hectares, being the Crown road shown red in the diagram below.



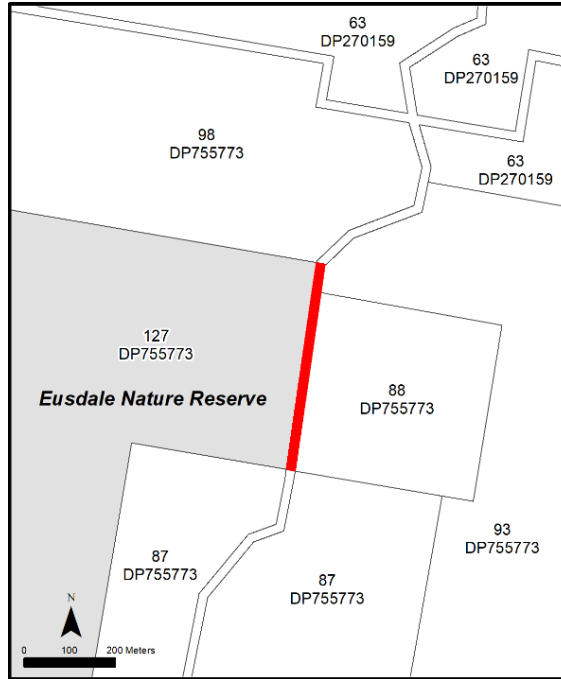
Papers EES/ EF14/7411

## Schedule 4

### Eusdale Nature Reserve

Land District – Bathurst LGA – Bathurst Regional

County of Roxburgh, Parish of Eusdale, about 0.93 hectares, being the Crown road shown red in the diagram below.



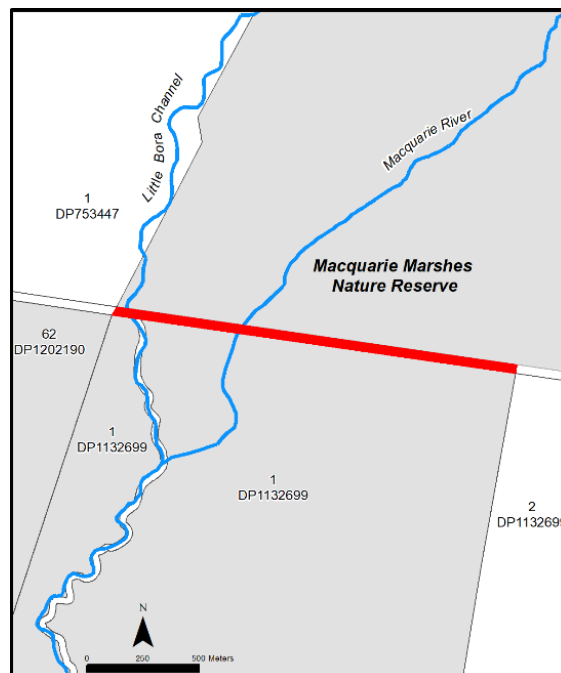
Papers EES/EF15/14651

## Schedule 5

### Macquarie Marshes Nature Reserve

Land District – Warren LGA – Coonamble and Warren

County of Gregory, Parish of Pullingarwarina, about 7.09 hectares, being the Crown road shown red in the diagram below.



Papers EES/EF15/14617

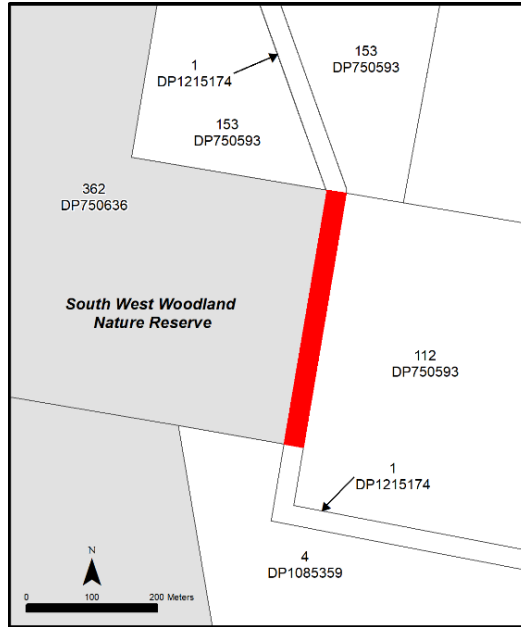


## Schedule 6

### South West Woodland Nature Reserve

Land District – Cootamundra LGA – Cootamundra-Gundagai Regional

County of Bland, Parish of Yeo Yeo, about 1.19 hectares, being the Crown road shown red in the diagram below.



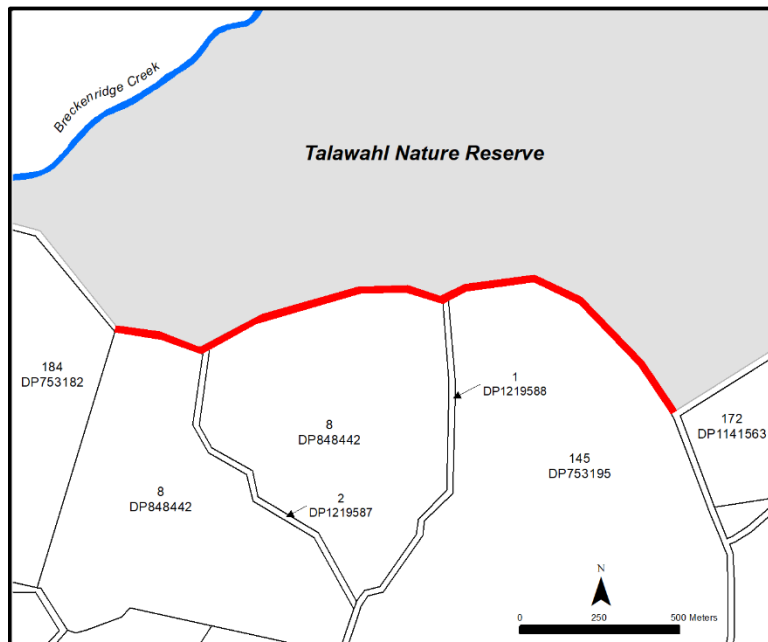
Papers EES/ EF14/7415

## Schedule 7

### Talawahl Nature Reserve

Land District – Taree LGA – Mid Coast

County of Gloucester, Parishes of Kundibakh and Talawahl, about 4.03 hectares, being the Crown road shown red in the diagram below.



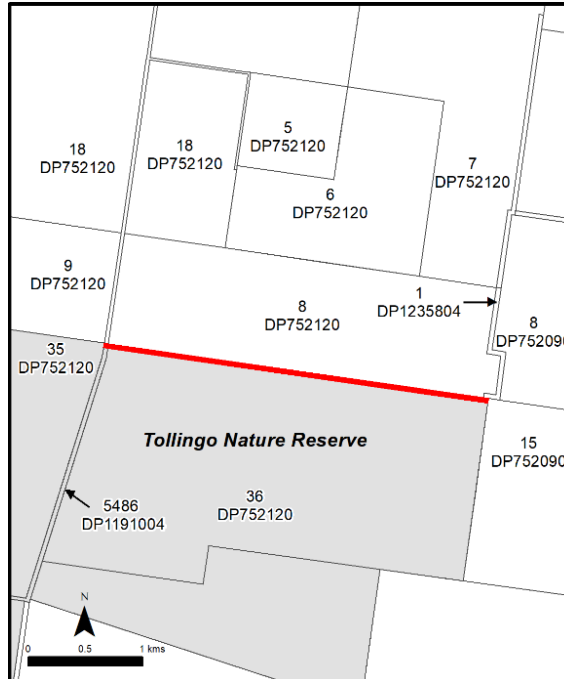
Papers EES/ EF15/14645

## Schedule 8

### Tollingo Nature Reserve

Land District – Condobolin LGA – Lachlan

County of Cunningham, Parish of Tollingo, about 13.73 hectares, being the Crown road shown red in the diagram below.



*Papers EES/ EF17/11645*

## NATIONAL PARKS AND WILDLIFE ACT 1974

### **Gundabooka National Park and Gundabooka State Conservation Area Draft Amendment to the Plan of Management on exhibition until 16 April 2021: comments sought**

The *Gundabooka National Park and Gundabooka State Conservation Area Draft Amendment to the Plan of Management* is on exhibition until **16 April 2021**.

The draft amendment to the Plan includes enabling improved visitor facilities at camping and day use areas and improvements to walking tracks; construction of critical NSW Government Radio Network infrastructure on Mount Gunderbooka; and improved management of homesteads and outbuildings.

The plan may be accessed from DPIE 'Have your say' website at:  
<https://www.environment.nsw.gov.au/get-involved/have-your-say>

Submissions on the plan must be received by 16 April 2021 by:

- email to [npws.parkplanning@environment.nsw.gov.au](mailto:npws.parkplanning@environment.nsw.gov.au)
- using the online form on the DPIE 'Have your say' website
- mail to Manager, NPWS, Planning Evaluation and Assessment, National Parks and Wildlife Service, Locked Bag 5022, Parramatta NSW 2124.

Your comments on the draft plan may include 'personal information'. See [www.environment.nsw.gov.au/help/privacy.htm](http://www.environment.nsw.gov.au/help/privacy.htm) for information on how we will treat any personal information you provide.