



Government Gazette

of the State of

New South Wales

Number 41–Crown Land

Friday, 11 February 2022

The New South Wales Government Gazette is the permanent public record of official NSW Government notices. It also contains local council, non-government and other notices.

Each notice in the Government Gazette has a unique reference number that appears in parentheses at the end of the notice and can be used as a reference for that notice (for example, (n2019-14)).

The Gazette is compiled by the Parliamentary Counsel's Office and published on the NSW legislation website (www.legislation.nsw.gov.au) under the authority of the NSW Government. The website contains a permanent archive of past Gazettes.

To submit a notice for gazettal, see the Gazette page.

ROADS ACT 1993

ORDER

Transfer of Crown Road to a Council

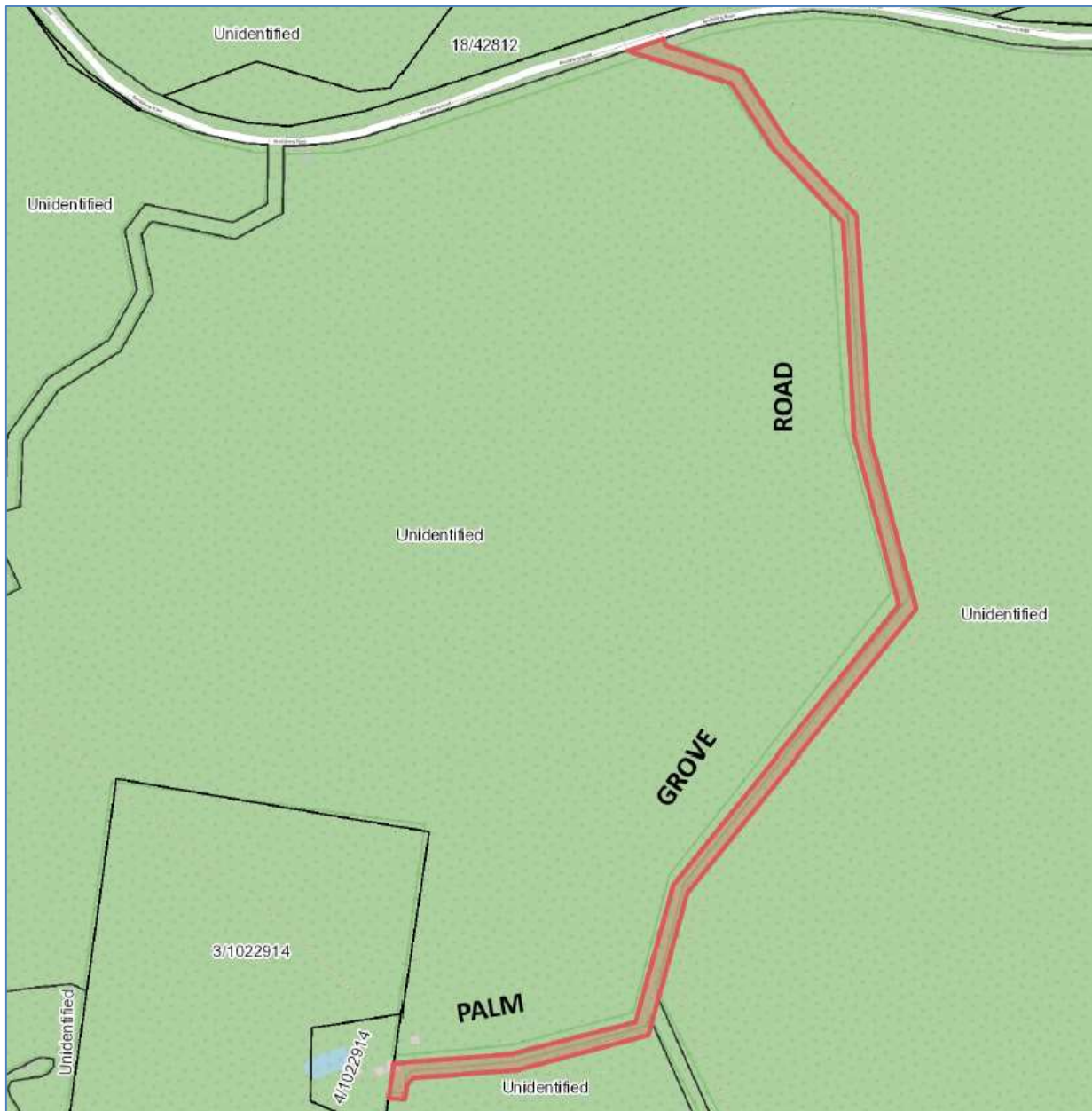
In pursuance of the provisions of Section 152I of the *Roads Act 1993*, the Crown road specified in Schedule 1 is transferred to the roads authority specified in Schedule 2 hereunder as from the date of publication of this notice and as from that date the road specified in Schedule 1 ceases to be a Crown road.

The Hon Kevin John Anderson, MP
Minister for Lands and Water

SCHEDULE 1

Parish: Conjola
County: St Vincent
Land District: Nowra
LGA: Shoalhaven City Council

DESCRIPTION: Crown road known as Palm Grove Road (pt) off Bendalong Rd in the locality of Conjola as shown by red edge on the diagram below.



SCHEDULE 2

Roads Authority: Shoalhaven City Council
Council's Ref: 66614E (D21/86862)
DPIE (Crown Lands) Ref: 21/06564

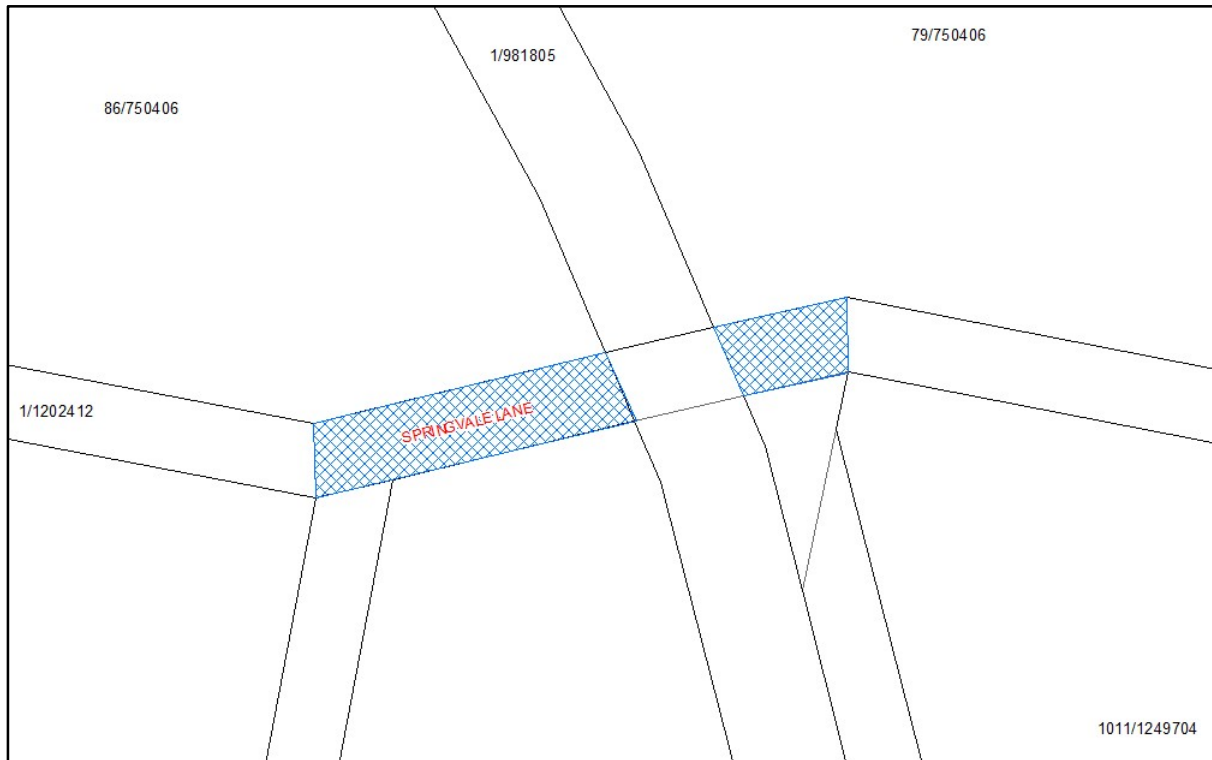
ROADS ACT 1993
ORDER
Transfer of Crown Roads to Council

IN pursuance of the provisions of Section 152I, Roads Act 1993, the Crown public roads specified in Schedule 1 are transferred to the Roads Authority specified in Schedule 2 hereunder, and as from the date of publication of this notice, the road specified in Schedule 1 ceases to be Crown public road.

The Hon Kevin Anderson, MP
Minister for Lands and Water, Hospitality and Racing

SCHEDULE 1

Parish – Graham; County – Bathurst
Land District – Blayney; Locality – Millthorpe
Local Government Area – Blayney Shire Council
Description: Those parts of the Crown Public road known as Springvale road
as denoted by blue hatching shading on the diagram below.



SCHEDULE 2

Roads Authority : Blayney Shire Council
Council Ref: Grant Baker
File Ref: 22/00003; W632585

ROADS ACT 1993
ORDER
Transfer of Crown Roads to Council

IN pursuance of the provisions of Section 152I, Roads Act 1993, the Crown public roads specified in Schedule 1 is transferred to the Roads Authority specified in Schedule 2 hereunder, and as from the date of publication of this notice, the roads specified in Schedule 1 ceases to be Crown public road.

The Hon. Kevin Anderson MP
Minister for Lands and Water, Hospitality and Racing

SCHEDULE 1

Parish – Lyndhurst; County – Bathurst
Land District – Blayney; Locality – Lyndhurst
Local Government Area – Blayney Shire Council

Description: Those parts of the Crown Public roads described as Leabeater Street – from its intersection with Mount Macquarie Road in a westerly direction to its intersection with Eddie Cook Street; Hay Street – from its intersection with Leabeater Street in a northerly direction to its intersection with Donaldson Street; Eddie Cook Street – from its intersection with Leabeater Street in a northerly direction to its intersection with Burke Street; Burke Street – from its intersection with Eddie Cook Street in a westerly direction to its intersection with Prescott Street; Donaldson Street – from its intersection with Harrow Street in a westerly direction to its intersection with Prescott Street; Prescott Street – from its intersection with Donaldson Street in a northerly direction to its intersection with the Mid-Western Highway; Ramsey Street - from its intersection with Burke Street in a northerly direction to its intersection with the Mid-Western Highway; Selby Street – from its intersection with Donaldson Street in a northerly direction to its intersection with the Mid-Western Highway; Harrow Street - from its intersection with Donaldson Street in a northerly direction to its intersection with the Mid-Western Highway as highlighted in red shading in the diagram below.



SCHEDULE 2

Roads Authority: Blayney Shire Council
Council Ref: Grant Baker
File Ref: 21/03319; W627658

ROADS ACT 1993
ORDER
Transfer of Crown Roads to Council

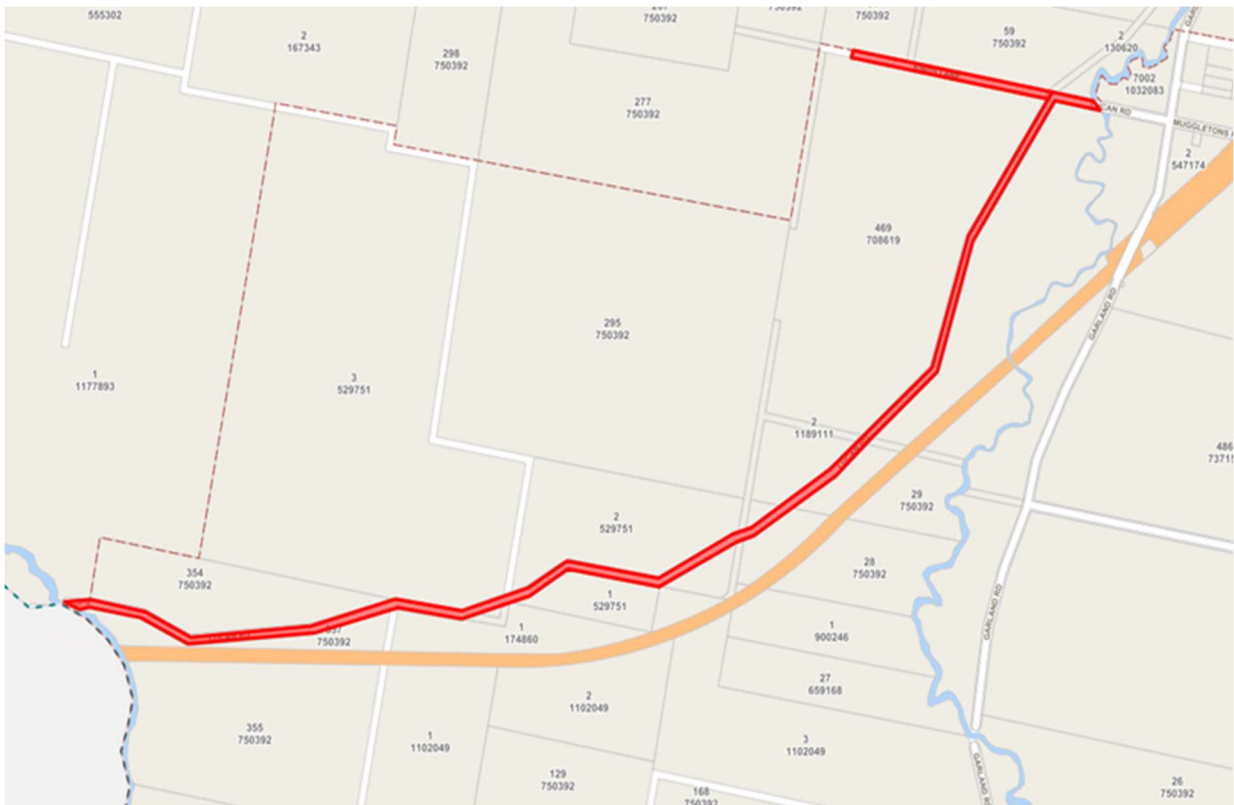
IN pursuance of the provisions of Section 152I, Roads Act 1993, the Crown public roads specified in Schedule 1 are transferred to the Roads Authority specified in Schedule 2 hereunder, and as from the date of publication of this notice, the road specified in Schedule 1 ceases to be Crown public road.

The Hon Kevin Anderson, MP
Minister for Lands and Water, Hospitality and Racing

SCHEDULE 1

Parish – Lucan; County – Bathurst
Land District – Blayney; Locality – Garland
Local Government Area – Blayney Shire Council

Description: Those parts of the Crown Public roads known as Lucan Road and Kinds Lane as denoted by red colour on the diagram below.



SCHEDULE 2

Roads Authority: Blayney Shire Council
Council Ref: Grant Baker
File Ref: 21/06914; W631155

CROWN LAND MANAGEMENT ACT 2016
NOTICE - CROWN LAND TO BE USED OR OCCUPIED FOR OTHER PURPOSE UNDER S 2.18(2)(b)

Pursuant to section 2.18(2)(b) of the Crown Land Management Act 2016, the Crown land specified in Column 2 of the following Schedule is proposed to be used or occupied under a relevant interest granted for the purpose(s) specified in Column 1 of the following Schedule.

The Hon. Kevin Anderson, MP
Minister for Lands and Water

Column 1	Schedule
Jetty (relevant interest - Licence 619189)	Column 2
Reclamation (relevant interest - Licence 619189)	Reserve No. 56146
Seawall (relevant interest - Licence 619189)	Public Purpose: Generally
Slipway (relevant interest - Licence 619189)	Notified: 11-May-1923
	File Reference: R56146/PURP395/001

CROWN LAND MANAGEMENT ACT 2016
NOTICE - CROWN LAND TO BE USED OR OCCUPIED FOR OTHER PURPOSE UNDER S 2.18(2)(b)

Pursuant to section 2.18(2)(b) of the Crown Land Management Act 2016, the Crown land specified in Column 2 of the following Schedule is proposed to be used or occupied under a relevant interest granted for the purpose(s) specified in Column 1 of the following Schedule.

The Hon. Kevin Anderson, MP
Minister for Lands and Water

Column 1	Schedule
Jetty (relevant interest - Licence 619189)	Column 2
Reclamation (relevant interest - Licence 619189)	Reserve No. 1011268
Seawall (relevant interest - Licence 619189)	Public Purpose: Future Public Requirements
Slipway (relevant interest - Licence 619189)	Notified: 3-Feb-2006
	File Reference: R1011268/PURP408/001

CROWN LAND MANAGEMENT ACT 2016
NOTICE - CROWN LAND TO BE USED OR OCCUPIED FOR OTHER PURPOSE UNDER S 2.18(2)(b)

Pursuant to section 2.18(2)(b) of the Crown Land Management Act 2016, the Crown land specified in Column 2 of the following Schedule is proposed to be used or occupied under a relevant interest granted for the purpose(s) specified in Column 1 of the following Schedule.

The Hon. Kevin Anderson, MP
Minister for Lands and Water

Column 1	Schedule
Concrete Ramp (relevant interest - Licence 616155)	Column 2
Jetty (relevant interest - Licence 616155)	Reserve No. 56146
Sliprails (relevant interest - Licence 616155)	Public Purpose: Generally
	Notified: 11-May-1923
	File Reference: R56146/PURP396/001

CROWN LAND MANAGEMENT ACT 2016
NOTICE - CROWN LAND TO BE USED OR OCCUPIED FOR OTHER PURPOSE UNDER S 2.18(2)(b)

Pursuant to section 2.18(2)(b) of the Crown Land Management Act 2016, the Crown land specified in Column 2 of the following Schedule is proposed to be used or occupied under a relevant interest granted for the purpose(s) specified in Column 1 of the following Schedule.

The Hon. Kevin Anderson, MP
Minister for Lands and Water

Column 1	Schedule
Concrete Ramp (relevant interest - Licence 616155)	Column 2
Jetty (relevant interest - Licence 616155)	Reserve No. 1011268
Sliprails (relevant interest - Licence 616155)	Public Purpose: Future Public Requirements
	Notified: 3-Feb-2006
	File Reference: R1011268/PURP409/001

CROWN LAND MANAGEMENT ACT 2016
NOTICE - CROWN LAND TO BE USED OR OCCUPIED FOR OTHER PURPOSE UNDER S 2.18(2)(b)

Pursuant to section 2.18(2)(b) of the Crown Land Management Act 2016, the Crown land specified in Column 2 of the following Schedule is proposed to be used or occupied under a relevant interest granted for the purpose(s) specified in Column 1 of the following Schedule.

The Hon. Kevin Anderson, MP
Minister for Lands and Water

Column 1	Schedule
Jetty (relevant interest - Licence 609083)	Column 2
Reclamation (relevant interest - Licence 609083)	Reserve No. 56146
Seawall (relevant interest - Licence 609083)	Public Purpose: Generally
Sliprails (relevant interest - Licence 609083)	Notified: 11-May-1923
	File Reference: R56146/PURP399/001

CROWN LAND MANAGEMENT ACT 2016
NOTICE - CROWN LAND TO BE USED OR OCCUPIED FOR OTHER PURPOSE UNDER S 2.18(2)(b)

Pursuant to section 2.18(2)(b) of the Crown Land Management Act 2016, the Crown land specified in Column 2 of the following Schedule is proposed to be used or occupied under a relevant interest granted for the purpose(s) specified in Column 1 of the following Schedule.

The Hon. Kevin Anderson, MP
Minister for Lands and Water

Column 1	Schedule
Jetty (relevant interest - Licence 609083)	Column 2
Reclamation (relevant interest - Licence 609083)	Reserve No. 1011268
Seawall (relevant interest - Licence 609083)	Public Purpose: Future Public Requirements
Sliprails (relevant interest - Licence 609083)	Notified: 3-Feb-2006
	File Reference: R1011268/PURP410/001

CROWN LAND MANAGEMENT ACT 2016
NOTICE - CROWN LAND TO BE USED OR OCCUPIED FOR OTHER PURPOSE UNDER S 2.18(2)(b)

Pursuant to section 2.18(2)(b) of the Crown Land Management Act 2016, the Crown land specified in Column 2 of the following Schedule is proposed to be used or occupied under a relevant interest granted for the purpose(s) specified in Column 1 of the following Schedule.

The Hon. Kevin Anderson, MP
Minister for Lands and Water

Column 1	Schedule
Deck (relevant interest - Licence 614963)	Column 2
Pontoon (relevant interest - Licence 614963)	Reserve No. 56146
Ramp (Timber) (relevant interest - Licence 614963)	Public Purpose: Generally
Reclamation (relevant interest - Licence 614963)	Notified: 11-May-1923
Swimming Pool (relevant interest - Licence 614963)	File Reference: R56146/PURP401/001

CROWN LAND MANAGEMENT ACT 2016
NOTICE - CROWN LAND TO BE USED OR OCCUPIED FOR OTHER PURPOSE UNDER S 2.18(2)(b)

Pursuant to section 2.18(2)(b) of the Crown Land Management Act 2016, the Crown land specified in Column 2 of the following Schedule is proposed to be used or occupied under a relevant interest granted for the purpose(s) specified in Column 1 of the following Schedule.

The Hon. Kevin Anderson, MP
Minister for Lands and Water

Column 1	Schedule
Deck (relevant interest - Licence 614963)	Column 2
Pontoon (relevant interest - Licence 614963)	Reserve No. 1011268
Reclamation (relevant interest - Licence 614963)	Public Purpose: Future Public Requirements
Ramp (Timber) (relevant interest - Licence 614963)	Notified: 3-Feb-2006
Swimming Pool (relevant interest - Licence 614963)	File Reference: R1011268/PURP411/001

CROWN LAND MANAGEMENT ACT 2016
NOTICE - CROWN LAND TO BE USED OR OCCUPIED FOR OTHER PURPOSE UNDER S 2.18(2)(b)

Pursuant to section 2.18(2)(b) of the Crown Land Management Act 2016, the Crown land specified in Column 2 of the following Schedule is proposed to be used or occupied under a relevant interest granted for the purpose(s) specified in Column 1 of the following Schedule.

The Hon. Kevin Anderson, MP
Minister for Lands and Water

Column 1

Concrete Ramp (relevant interest - Licence 625672)
Jetty (relevant interest - Licence 625672)
Piles (relevant interest - Licence 625672)
Pontoon (relevant interest - Licence 625672)
Reclamation (relevant interest - Licence 625672)
Seawall (relevant interest - Licence 625672)
Steps (relevant interest - Licence 625672)
Steps (relevant interest - Licence 625672)

Schedule

Column 2

Reserve No. 56146
Public Purpose: Generally
Notified: 11-May-1923
File Reference: R56146/PURP404/001

CROWN LAND MANAGEMENT ACT 2016
NOTICE - CROWN LAND TO BE USED OR OCCUPIED FOR OTHER PURPOSE UNDER S 2.18(2)(b)

Pursuant to section 2.18(2)(b) of the Crown Land Management Act 2016, the Crown land specified in Column 2 of the following Schedule is proposed to be used or occupied under a relevant interest granted for the purpose(s) specified in Column 1 of the following Schedule.

The Hon. Kevin Anderson, MP
Minister for Lands and Water

Column 1

Concrete Ramp (relevant interest - Licence 625672)
Jetty (relevant interest - Licence 625672)
Piles (relevant interest - Licence 625672)
Pontoon (relevant interest - Licence 625672)
Reclamation (relevant interest - Licence 625672)
Seawall (relevant interest - Licence 625672)
Steps (relevant interest - Licence 625672)
Steps (relevant interest - Licence 625672)

Schedule

Column 2

Reserve No. 1011268
Public Purpose: Future Public Requirements
Notified: 3-Feb-2006
File Reference: R1011268/PURP414/001

CROWN LAND MANAGEMENT ACT 2016
NOTICE - CROWN LAND TO BE USED OR OCCUPIED FOR OTHER PURPOSE UNDER S 2.18(2)(b)

Pursuant to section 2.18(2)(b) of the Crown Land Management Act 2016, the Crown land specified in Column 2 of the following Schedule is proposed to be used or occupied under a relevant interest granted for the purpose(s) specified in Column 1 of the following Schedule.

The Hon. Kevin Anderson, MP
Minister for Lands and Water

Column 1	Schedule
Jetty (relevant interest - Licence 624719)	Column 2
Reclamation (relevant interest - Licence 624719)	Reserve No. 56146
Seawall (relevant interest - Licence 624719)	Public Purpose: Generally
Ramp (relevant interest - Licence 624719)	Notified: 11-May-1923
Sliprails (relevant interest - Licence 624719)	File Reference: R56146/PURP405/001

CROWN LAND MANAGEMENT ACT 2016
NOTICE - CROWN LAND TO BE USED OR OCCUPIED FOR OTHER PURPOSE UNDER S 2.18(2)(b)

Pursuant to section 2.18(2)(b) of the Crown Land Management Act 2016, the Crown land specified in Column 2 of the following Schedule is proposed to be used or occupied under a relevant interest granted for the purpose(s) specified in Column 1 of the following Schedule.

The Hon. Kevin Anderson, MP
Minister for Lands and Water

Column 1	Schedule
Jetty (relevant interest - Licence 624719)	Column 2
Reclamation (relevant interest - Licence 624719)	Reserve No. 1011268
Seawall (relevant interest - Licence 624719)	Public Purpose: Future Public Requirements
Ramp (relevant interest - Licence 624719)	Notified: 3-Feb-2006
Sliprails (relevant interest - Licence 624719)	File Reference: R1011268/PURP415/001

CROWN LAND MANAGEMENT ACT 2016
APPOINTMENT OF ADMINISTRATOR TO MANAGE CROWN LAND

Pursuant to Schedule 5, Section 29(1) of the *Crown Lands Management Act 2016*, the person specified in Column 1 of the Schedule hereunder is appointed as administrator for the term also specified in Column 1, of the Statutory Land Manager specified opposite thereto in Column 2, which is manager of the reserve referred to in Column 3 of the Schedule.

The Hon. Kevin Anderson MP
Minister for Lands and Water

Schedule		
Column 1	Column 2	Column 3
Mrs Michelle Jean Pryse Jones	Junction Reefs Reserve Land Manager	Reserve No. 1031268 Purpose: Environmental Protection Heritage Purposes Public Recreation Notified: 20-May-2011
For a term commencing the day of this notice and expiring 1 Year from the day of this notice		File Reference: APPTADMIN046/001

CROWN LAND MANAGEMENT ACT 2016
APPOINTMENT OF ADMINISTRATOR TO MANAGE CROWN LAND

Pursuant to Schedule 5, Section 29 (3) of the *Crown Lands Management Act 2016*, the person specified in Column 1 of the Schedule hereunder is appointed as administrator for the term also specified in Column 1, of the Statutory Land Manager specified opposite thereto in Column 2, which is manager of the reserve referred to in Column 3 of the Schedule.

The Hon. Kevin Anderson, MP
Minister for Lands and Water

Schedule		
Column 1	Column 2	Column 3
Danny Young	Moree Showground Land Manager	Reserve No. 160035 Purpose: Showground Notified: 6-Apr-1990
For a term commencing 1-Jan-2022 and expiring 30-Jun-2022		Reserve No. 560029 Purpose: Showground Notified: 14-Jan-1891
		File Reference: APPTADMIN047/001

CROWN LAND MANAGEMENT ACT 2016
REVOCATION OF APPOINTMENT OF CROWN LAND MANAGER

Pursuant to section 3.10 (1) of the *Crown Land Management Act 2016*, the appointment of the person specified in Column 1 of the Schedule hereunder, as Crown land manager of the land, or part(s) of the land, specified opposite thereto in Column 2 of the Schedule, is revoked.

The Hon. Kevin Anderson MP
Minister for Lands and Water

Column 1	Schedule
Crown Land Manager: Lions Club Of Ardlethan Inc	Column 2 Reserve No. 1038368 Purpose: Public Recreation Notified: 21-Nov-2014
File Reference: R1038368/MGT001/001	Whole Lots: Lot 177 DP 750867 Parish Warri County Bourke Area: about 1,292.9 square metres

Appointment Instrument for Crown Land Manager

Pursuant to Part 3, Division 3.2 of the *Crown Land Management Act 2016* (the Act), the qualified person(s) named in Column 1 of the Schedule hereunder is/are appointed to be Crown land manager(s) of Crown land specified in Column 2 of the Schedule, subject to the below terms:

1. This instrument of appointment takes effect from 10 January 2022 and the reserves listed in Column 2 of the Schedule are current as at this date.
2. The person(s) named in Column 1 of the Schedule, in their capacity as Crown land manager, is required to exercise their functions in accordance with the Act, the Crown Land Management Regulation 2018, and any Crown land management rules or guidelines imposed by the Minister, or delegate under the Act.
3. Management of Crown land must adhere to the Department of Planning, Industry and Environment *Crown reserve code of conduct: For non-council Crown land managers and commons trusts* (as may be amended or replaced from time to time).
4. Provide high quality, appropriate, affordable and sustainable holiday and recreation services and facilities for coastal and inland holiday parks and public spaces consistent with the location, values and importance of those reserves to the people and economy of NSW.
5. Manage all natural, heritage, built assets and risks on reserves to ensure public safety and sustainability.
6. Within 12 months from the date of this appointment instrument, a Board endorsed *Strategic Plan* is to be submitted to Crown Lands for the Minister's endorsement. The *Strategic Plan* is to align with the vision and priorities of *Crown Land 2031*, the Crown Lands State Strategic Plan, and is to specifically address how the Crown land manager will manage:
 - a. the diverse range of competing interests in the land under management
 - b. and support aboriginal interests in the land under management
 - c. the impact of and improve resilience to climate change on its reserves
 - d. the reserves and investment of proceeds using quadruple bottom line principles (that is, considering cultural, economic, environmental and social or community benefits).
7. Provide an annual update to the Minister on the progress and achievements of the Crown land manager in the delivery of the outcomes of the *Strategic Plan*.

8. Provide a quarterly finance and operational report to Crown Lands against the Crown land manager's annual budget and corporate business plan
9. Comply with the directions of NSW Audit Office in the preparation of the Crown land manager's annual audit. On an annual basis provide the department with a copy of the audited financial statements, the NSW Audit management letter and management response. A copy of the annual report is to be published on the Crown land manager's website.

Under delegation

Melanie Hawyes

Deputy Secretary, Crown Lands

COLUMN 1

NSW Crown Holiday Parks
Land Manager
ABN 26 087 692 248

Column 2

Part Reserve Number: 79310
Public Purpose: Community Purposes, Public Recreation, Resting Place
Notified: 1 February 1957

Part Reserve Number: 84107
Public Purpose: Public Recreation, Resting Place
Notified: 14 December 1962

Part Reserve Number: 8920
Public Purpose: Pilot Station
Notified: 4 May 1889

Part Reserve Number: 83225
Public Purpose: Public Recreation
Notified: 9 June 1961

Part Dedication Number: 580070
Public Purpose: Public Recreation
Notified: 7 October 1899

Part Reserve Number: 82783
Public Purpose: Public Recreation
Notified: 9 September 1960

Part Reserve Number: 86531
Public Purpose: Public Recreation
Notified: 17 November 1967

Part Reserve Number: 53519
Public Purpose: Public Recreation
Notified: 19 September 1919

Part Reserve Number: 81643
Public Purpose: Public Recreation
Notified: 5 June 1959

Part Reserve Number: 77312
Public Purpose: Camping, Public Recreation
Notified: 31 December 1954

Part Reserve Number: 85147

Public Purpose: Public Recreation
Notified: 15 January 1965

Part Dedication Number: 540030
Public Purpose: Public Recreation, Showground
Notified: 16 September 1966

Part Reserve Number: 1012196
Public Purpose: Access and Public Requirements, Rural Services, Tourism
Purposes and Environmental and Heritage Conservation
Notified: 1 September 2006

Part Reserve Number: 82780
Public Purpose: Future Public Requirements
Notified: 9 September 1960

Part Reserve Number: 84696
Public Purpose: Public Buildings
Notified: 10 January 1964

Part Reserve Number: 55008
Public Purpose: Public Recreation
Notified: 9 December 1921

Reserve Number: 84236
Public Purpose: Public Recreation
Notified: 14 June 1963

Reserve Number: 89602
Public Purpose: Girl Guides
Notified: 3 October 1975

Dedication Number: 1001337
Public Purpose: Public Recreation
Notified: 1 June 1997

Reserve Number: 140026
Public Purpose: Preservation of Native Flora, Public Recreation
Notified: 11 September 1987

Reserve Number: 64933
Public Purpose: Public Recreation, Resting Place
Notified: 23 November 1934

Reserve Number: 1003022
Public Purpose: Environmental Protection
Notified: 6 September 2002

Dedication Number: 1001355
Public Purpose: Public Recreation
Notified: 1 June 1997

Reserve Number: 1013529
Public Purpose: Tourist Facilities and Services
Notified: 25 May 2007

Dedication Number: 1001342
Public Purpose: Public Recreation
Notified: 1 June 1997

Dedication Number: 1001338
Public Purpose: Public Recreation
Notified: 12 July 1974

Dedication Number: 1001339
Public Purpose: Public Recreation
Notified: 1 June 1997

Reserve Number: 74701
Public Purpose: Public Recreation
Notified: 18 January 1952

Reserve Number: 49122
Public Purpose: Preservation of Native Flora, Public Recreation
Notified: 30 July 1913

Reserve Number: 97655
Public Purpose: Public Recreation
Notified: 18 January 1985

Reserve Number: 82452
Public Purpose: Public Recreation
Notified: 1 April 1960

Dedication Number: 1001340
Public Purpose: Public Recreation
Notified: 1 June 1997

Reserve Number: 83995
Public Purpose: Camping, Public Recreation
Notified: 21 September 1962

Reserve Number: 86054
Public Purpose: Children's Playground
Notified: 11 November 1966

Reserve Number: 91536
Public Purpose: Caravan Park and Camping Ground
Notified: 17 August 1979

Reserve Number: 140084
Public Purpose: Caravan Park
Notified: 3 September 1993

Reserve Number: 64746
Public Purpose: Public Recreation, Resting Place
Notified: 14 September 1934

Reserve Number: 84835
Public Purpose: Public Recreation
Notified: 10 April 1964

Dedication Number: 1001354
Public Purpose: Public Recreation
Notified: 1 June 1997

Reserve Number: 75324
Public Purpose: Future Public Requirements

Notified: 5 September 1952

Reserve Number: 89209
Public Purpose: Public Recreation, Showground
Notified: 31 May 1974

Reserve Number: 75925
Public Purpose: Public Recreation
Notified: 15 May 1953

Dedication Number: 1001341
Public Purpose: Public Recreation
Notified: 12 July 1974

Reserve Number: 82999
Public Purpose: Public Recreation, Resting Place
Notified: 6 January 1961

Reserve Number: 65963
Public Purpose: Public Recreation, Resting Place
Notified: 8 May 1936

Reserve Number: 76856
Public Purpose: Camping, Public Recreation
Notified: 25 June 1954

Reserve Number: 140081
Public Purpose: Accommodation, Caravan Park
Notified: 5 March 1993

Part Reserve Number: 79681
Public Purpose: Public Recreation
Notified: 18 June 1957

Part Reserve Number: 37514
Public Purpose: Public Recreation
Notified: 23 April 1904

CROWN LAND MANAGEMENT ACT 2016
APPOINTMENT OF STATUTORY LAND MANAGER BOARD MEMBERS

Pursuant to clause 4(1) of Schedule 5 to the *Crown Land Management Act 2016*, the persons specified in Column 1 of the Schedule hereunder are appointed, for the terms of office specified in that Column, as board members for the statutory land manager specified opposite in Column 2, which has been appointed as Crown land manager of the land referred to in Column 3 of the Schedule. It is a condition of the appointment that the board member must comply with the Department of Planning and Environment - Crown Lands *Crown reserve code of conduct: For non-council Crown land managers and commons trusts* (as may be amended or replaced from time to time).

The Hon. Kevin Anderson MP
Minister for Lands and Water

<hr/> Schedule <hr/>		
Column 1	Column 2	Column 3
Mr Brian Joseph Lawson	Mungindi Antique Machinery Display Reserve Land Manager	Reserve No. 97146 Purpose: Public Recreation Notified: 27-Jan-1984
Ms Leslie Ann Carley		
For a term commencing date of this notice and expiring 23-Jun-2026		File Reference: SLM/APP523/001

CROWN LAND MANAGEMENT ACT 2016
APPOINTMENT OF STATUTORY LAND MANAGER BOARD MEMBERS

Pursuant to clause 4(1) of Schedule 5 to the *Crown Land Management Act 2016*, the persons specified in Column 1 of the Schedule hereunder are appointed, for the terms of office specified in that Column, as board members for the statutory land manager specified opposite in Column 2, which has been appointed as Crown land manager of the land referred to in Column 3 of the Schedule. It is a condition of the appointment that the board member must comply with the Department of Planning and Environment - Crown Lands *Crown reserve code of conduct: For non-council Crown land managers and commons trusts* (as may be amended or replaced from time to time).

The Hon. Kevin Anderson MP
Minister for Lands and Water

<hr/> Schedule <hr/>		
Column 1	Column 2	Column 3
Mr Jonathon Samuel Elphick	Gum Flat Public Hall and Recreation Reserves Land Manager	Reserve No. 49552 Purpose: Public Hall Notified: 4-Feb-1914
Mr Chad Howard Makim		
Mrs Kelly Elizabeth Scriven		Reserve No. 62967 Purpose: Public Recreation Notified: 2-Oct-1931
For a term commencing date of this notice and expiring 12 February 2025.		File Reference: SLM/APP506/001

CROWN LAND MANAGEMENT ACT 2016
APPOINTMENT OF STATUTORY LAND MANAGER BOARD MEMBERS

Pursuant to clause 4(1) of Schedule 5 to the *Crown Land Management Act 2016*, the persons specified in Column 1 of the Schedule hereunder are appointed, for the terms of office specified in that Column, as board members for the statutory land manager specified opposite in Column 2, which has been appointed as Crown land manager of the land referred to in Column 3 of the Schedule. It is a condition of the appointment that the board member must comply with the Department of Planning, Industry & Environment - Crown Lands *Crown reserve code of conduct: For non-council Crown land managers and commons trusts* (as may be amended or replaced from time to time).

The Hon. Kevin Anderson MP
Minister for Lands and Water

Schedule		
Column 1	Column 2	Column 3
Andrew David Rogers	Delungra Recreation Reserve Land Manager	Reserve No. 82061 Purpose: Public Recreation Notified: 9-Oct-1959
For a term commencing the date of this notice and expiring 12 January 2027.		File Reference: SLM/APP538/001

CROWN LAND MANAGEMENT ACT 2016
APPOINTMENT OF STATUTORY LAND MANAGER BOARD MEMBERS

Pursuant to clause 4(1) of Schedule 5 to the *Crown Land Management Act 2016*, the persons specified in Column 1 of the Schedule hereunder are appointed, for the terms of office specified in that Column, as board members for the statutory land manager specified opposite in Column 2, which has been appointed as Crown land manager of the land referred to in Column 3 of the Schedule. It is a condition of the appointment that the board member must comply with the Department of Planning, Industry & Environment - Crown Lands *Crown reserve code of conduct: For non-council Crown land managers and commons trusts* (as may be amended or replaced from time to time).

The Hon. Kevin Anderson MP
Minister for Lands and Water

Schedule		
Column 1	Column 2	Column 3
Mr Thomas William Gadsby	Gulargambone Showground And Racecourse Land Manager	Reserve No. 49400 Purpose: Athletic Sports Showground Racecourse Notified: 29-Oct-1913
For a term commencing date of this notice and expiring 9-May-2026		File Reference: SLM/APP505/001

CROWN LAND MANAGEMENT ACT 2016
APPOINTMENT OF STATUTORY LAND MANAGER BOARD MEMBERS

Pursuant to clause 4(1) of Schedule 5 to the *Crown Land Management Act 2016*, the persons specified in Column 1 of the Schedule hereunder are appointed, for the terms of office specified in that Column, as board members for the statutory land manager specified opposite in Column 2, which has been appointed as Crown land manager of the land referred to in Column 3 of the Schedule. It is a condition of the appointment that the board member must comply with the Department of Planning, Industry & Environment - Crown Lands *Crown reserve code of conduct: For non-council Crown land managers and commons trusts* (as may be amended or replaced from time to time).

The Hon. Kevin Anderson MP
Minister for Lands and Water

<hr/> Schedule		
Column 1	Column 2	Column 3
Mrs Christine Ann Willey	Killabakh Public Hall Land Manager	Reserve No. 98014 Purpose: Public Hall Notified: 6-Dec-1985
Mrs Michelle Grace Swannack		File Reference: SLM/APP547/001
Mrs Lisa Maree Forrest		
Mr George Hoad		
Dr. Geoffrey Kennedy Eagleson		
Mr Edward Leslie Gibson		

For a term commencing the date of this notice and expiring 10 February 2027.

CROWN LAND MANAGEMENT ACT 2016
REVOCATION OF RESERVE OF CROWN LAND

Pursuant to section 2.11 of the *Crown Land Management Act 2016*, the reservation of Crown land specified in Column 1 of the following Schedule is revoked to the extent specified opposite in Column 2 of the Schedule.

The Hon. Kevin Anderson MP
Minister for Lands and Water

Schedule

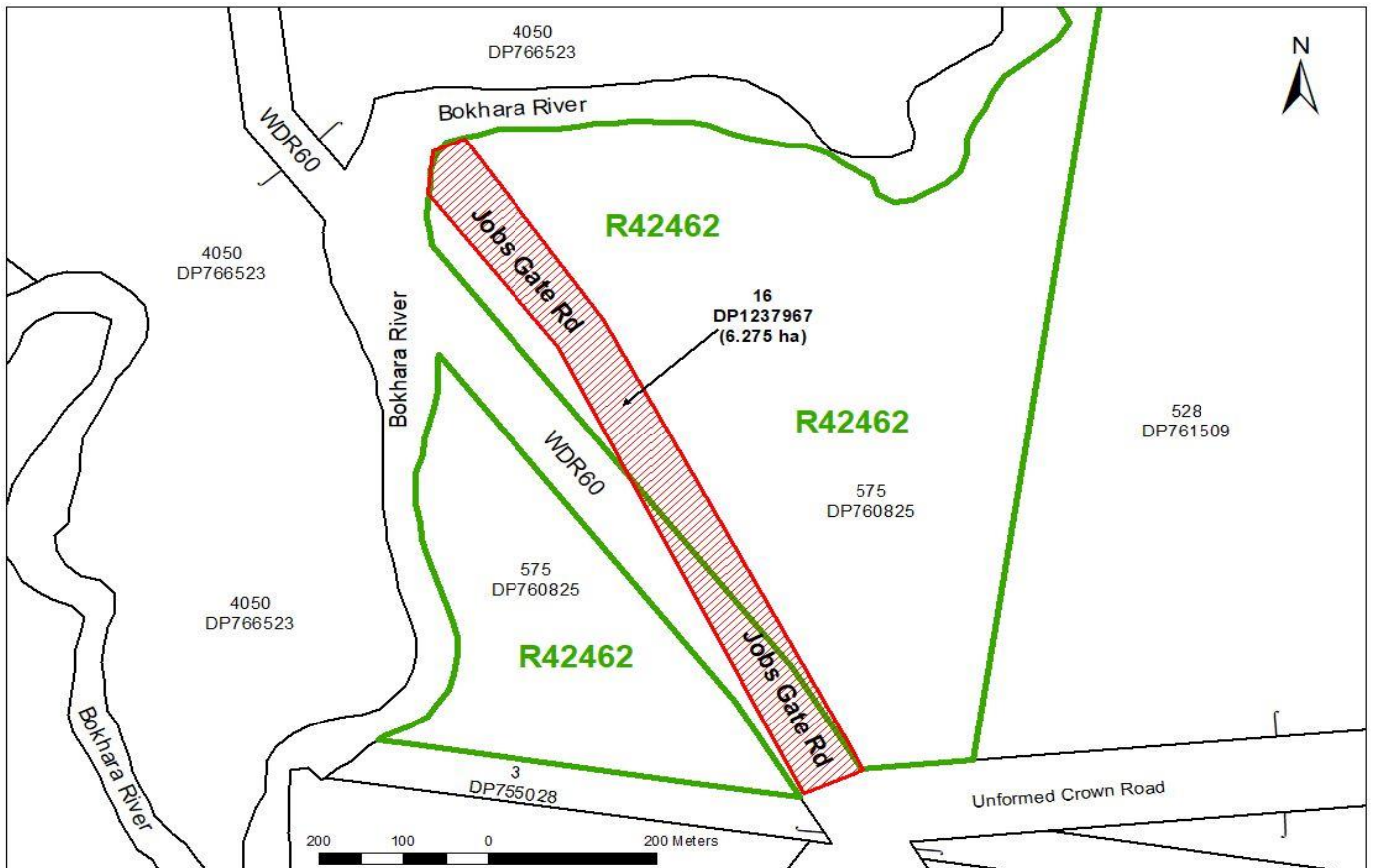
Column 1

Land District: Brewarrina
Local Government Area: Brewarrina
Locality: Talawanta
Reserve No. 42462
Public Purpose: Camping, Travelling Stock
Notified: 5-Feb-1908
Part Lots: Lot 575 DP 760825 Parish Dickenson County Narran
File Reference: R42462/REV001/001

Column 2

The part being
Part Lots: Lot 575 DP 760825
Parish Dickenson
County Narran
Area: about 3.69 hectares

Notes: The part of Lot 575 DP760825 being revoked is depicted on the below diagram as Lot 16 DP1237967 (6.275 ha) (Legal Roads Network Project Plan 74) as shown by the red hatching. This land is currently being used as public road (Jobs Gate Rd).



**CROWN LAND MANAGEMENT ACT 2016
REVOCATION OF RESERVE OF CROWN LAND**

Pursuant to section 2.11 of the *Crown Land Management Act 2016*, the reservation of Crown land specified in Column 1 of the following Schedule is revoked to the extent specified opposite in Column 2 of the Schedule.

The Hon. Kevin Anderson MP
Minister for Lands and Water

Schedule

Column 1

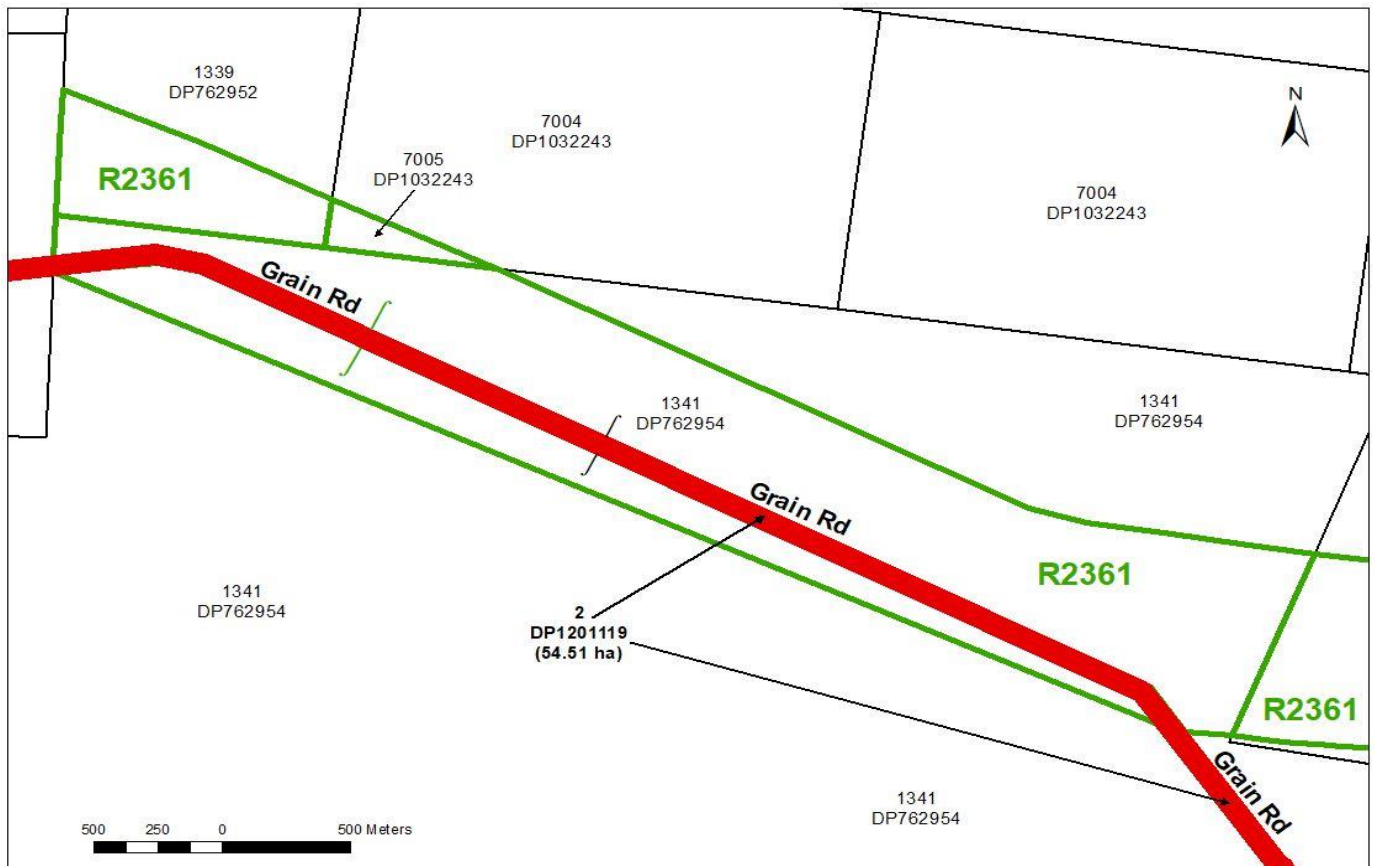
Land District: Hillston North
Local Government Area: Cobar
Locality: Gilgunnia, Nymagee, Eremerang
Reserve No. 2361
Public Purpose: Travelling Stock
Notified: 18-Jul-1881

Column 2

The part being
Part Lots: Lot 1341 DP 762954
Parish Cobram, Tarcombe
County Blaxland, Blaxland
Area: about 3.23 hectares

File Reference: R2361/REV001/001

Notes: The part of Lot 1341 DP762954 being revoked is depicted on the below diagram as Lot 2 DP1201119 (54.51 ha) (Legal Roads Network Project Plan 54) as shown by the red line. This land is currently being used as public road (Grain Rd (SR20)).



**CROWN LAND MANAGEMENT ACT 2016
REVOCATION OF RESERVE OF CROWN LAND**

Pursuant to section 2.11 of the *Crown Land Management Act 2016*, the reservation of Crown land specified in Column 1 of the following Schedule is revoked to the extent specified opposite in Column 2 of the Schedule.

The Hon. Kevin Anderson MP
Minister for Lands and Water

Schedule

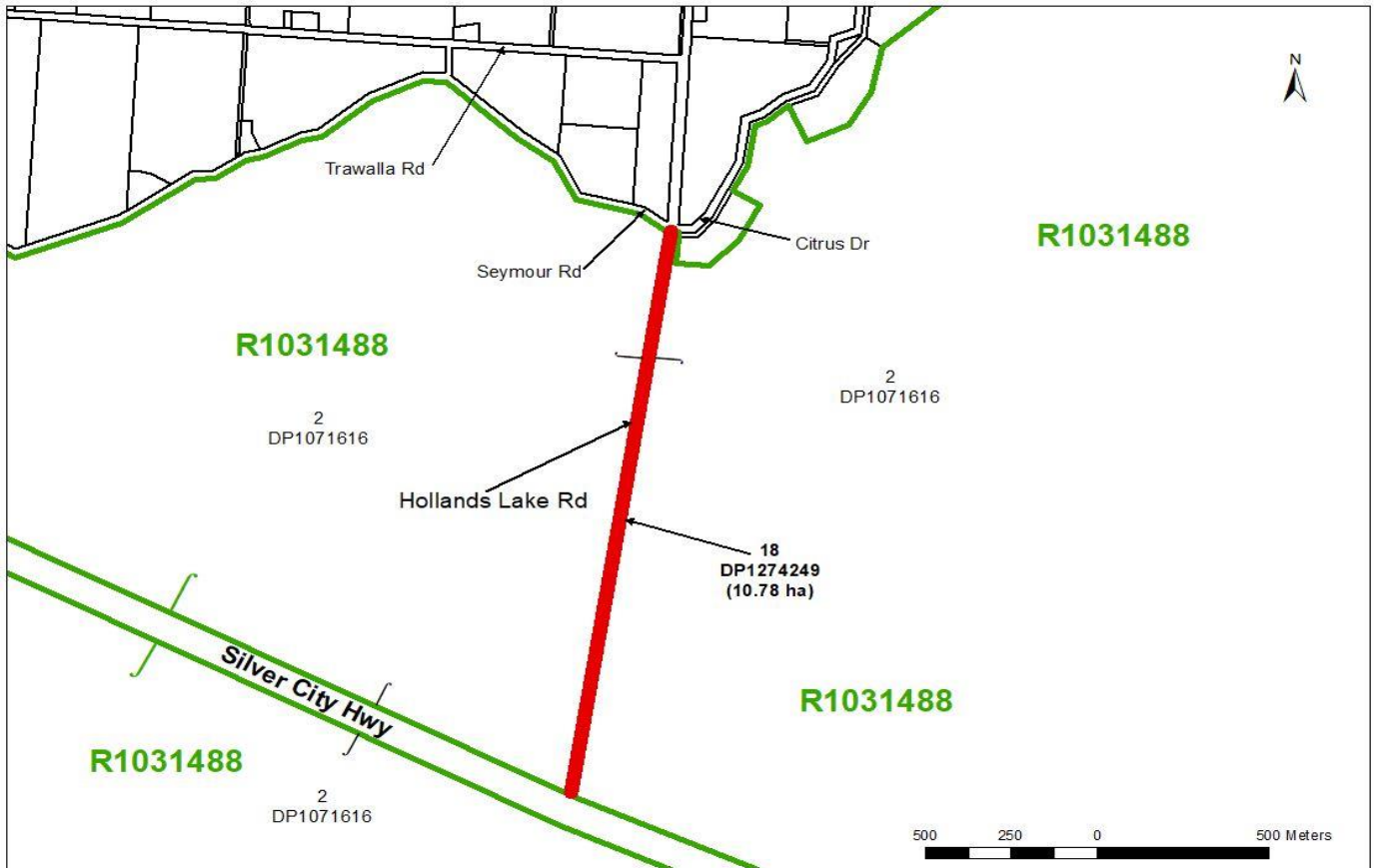
Column 1

Land District: Curlwaa, Coomealla
Local Government Area: Wentworth
Locality: Mourquong, Curlwaa, Coomealla
Reserve No. 1031488
Public Purpose: Rural Services, Future Public Requirements,
Environmental Protection, Public Recreation
Notified: 18-Feb-2011
File Reference: R1031488/REV001/001

Column 2

The part being
Part Lots: Lot 2 DP 1071616 Parish Mourquong County Wentworth
Area: about 126.24 hectares

Notes: The part of Lot 2 DP1071616 being revoked is depicted on the below diagram as Lot 18 DP1274249 (10.78 ha) (Legal Roads Network Project Plan 84) as shown by red line. This land is currently being used as public road (Hollands Lake Rd)



REVOCATION OF RESERVATION OF CROWN LAND

Pursuant to section 2.11 of the *Crown Land Management Act 2016*, the reservation of Crown land specified in Column 1 of the Schedule hereunder is revoked to the extent specified opposite thereto in Column 2 of the Schedule.

The Hon. Kevin Anderson MP
Minister for Lands and Water

SCHEDULE

Column 1	Column 2
Parish: Bogalo County: Blaxland Land District: Hillston North Local Government Area: Cobar Locality: Eremerang Reserve No: 39798 Public Purpose: Trigonometrical Purposes Notified: 14 October 1905 File Reference WLL2878-2#01	The whole of reserve 39798 being part Lot 896 DP 762064 with an area of approximately 10.12 ha. This co-exists with Western Lands Lease 2878

REVOCATION OF RESERVATION OF CROWN LAND

Pursuant to section 2.11 of the *Crown Land Management Act 2016*, the reservation of Crown land specified in Column 1 of the Schedule hereunder is revoked to the extent specified opposite thereto in Column 2 of the Schedule.

The Hon. Kevin Anderson MP
Minister for Lands and Water

SCHEDULE

Column 1	Column 2
Parish: Jundrie County: Blaxland Land District: Hillston North Local Government Area: Carrathool Locality: Wallanthery Reserve No: 618 Public Purpose: Travelling Stock Notified: 17 August 1875 File Reference WLL13124-1#01	The part of reserve 618 in the middle part of Lot 4946 DP 41048 with an area of approximately 37.8 ha. This part co-exists with Western Lands Lease 13124

REVOCATION OF RESERVATION OF CROWN LAND

Pursuant to section 2.11 of the *Crown Land Management Act 2016*, the reservation of Crown land specified in Column 1 of the Schedule hereunder is revoked to the extent specified opposite thereto in Column 2 of the Schedule.

The Hon. Kevin Anderson MP
Minister for Lands and Water

SCHEDULE

Column 1	Column 2
Parish: Mundoo County: Finch Land District: Walgett North Local Government Area: Walgett Locality: Collarenebri Reserve No: 908a Public Purpose: Travelling Stock Notified: 8 December 1884 File Reference WLL6510-1#01	The part of reserve 908a in the northern part of Lot 3588 DP 765940 being an area of approximately 119.1 ha This part co-exists with Western Lands Lease 6510

Column 1	Column 2
Parish: Mundoo, Pinegobla County: Finch Land District: Walgett North Local Government Area: Walgett Locality: Collarenebri Reserve No: 79712 Public Purpose: Travelling Stock Notified: 5 July 1957 File Reference WLL6510-1#01	The part of reserve 79712 on the eastern side of Lot 3588 DP 765940 being an area of approximately 226.6 ha This part co-exists with Western Lands Lease 6510

REVOCATION OF RESERVATION OF CROWN LAND

Pursuant to section 2.11 of the *Crown Land Management Act 2016*, the reservation of Crown land specified in Column 1 of the Schedule hereunder is revoked to the extent specified opposite thereto in Column 2 of the Schedule.

The Hon. Kevin Anderson MP
Minister for Lands and Water

SCHEDULE

Column 1	Column 2
Parish: Currawullah County: Blaxland Land District: Hillston North Local Government Area: Cobar Locality: Eremerang Reserve No: 75636 Public Purpose: Travelling Stock Notified: 27 February 1953 File Reference WLL8302-2#01	The part of reserve 75636 in the eastern part of Lot 4046 DP 766519 with an area of approximately 1955 ha This part co-exists with Western Lands Lease 8302

REVOCATION OF RESERVATION OF CROWN LAND

Pursuant to section 2.11 of the *Crown Land Management Act 2016*, the reservation of Crown land specified in Column 1 of the Schedule hereunder is revoked to the extent specified opposite thereto in Column 2 of the Schedule.

The Hon. Kevin Anderson MP
Minister for Lands and Water

SCHEDULE

Column 1	Column 2
Parish: Dungalear County: Finch Land District: Walgett North Local Government Area: Walgett Locality: Walgett Reserve No: 28967 Public Purpose: Travelling Stock Notified: 4 March 1899 File Reference WLL5413-1#01	The part of reserve 28967 in the southern part of Lot 6243 DP 765310 with an area of approximately 185.4 ha This part co-exists with Western Lands Lease 5413
Parish: Hungerford County: Finch Land District: Walgett North Local Government Area: Walgett Locality: Walgett Reserve No: 28967 Public Purpose: Travelling Stock Notified: 4 March 1899 File Reference WLL09/05520#01	The part of reserve 28967 in the southern part of Lot 3096 DP 765321 with an area of approximately 88.84 ha This part co-exists with Western Lands Lease 5541

**CROWN LAND MANAGEMENT ACT 2016
REVOCATION OF RESERVE OF CROWN LAND**

Pursuant to section 2.11 of the *Crown Land Management Act 2016*, the reservation of Crown land specified in Column 1 of the following Schedule is revoked to the extent specified opposite in Column 2 of the Schedule.

The Hon. Kevin Anderson MP
Minister for Lands and Water

Schedule

Column 1

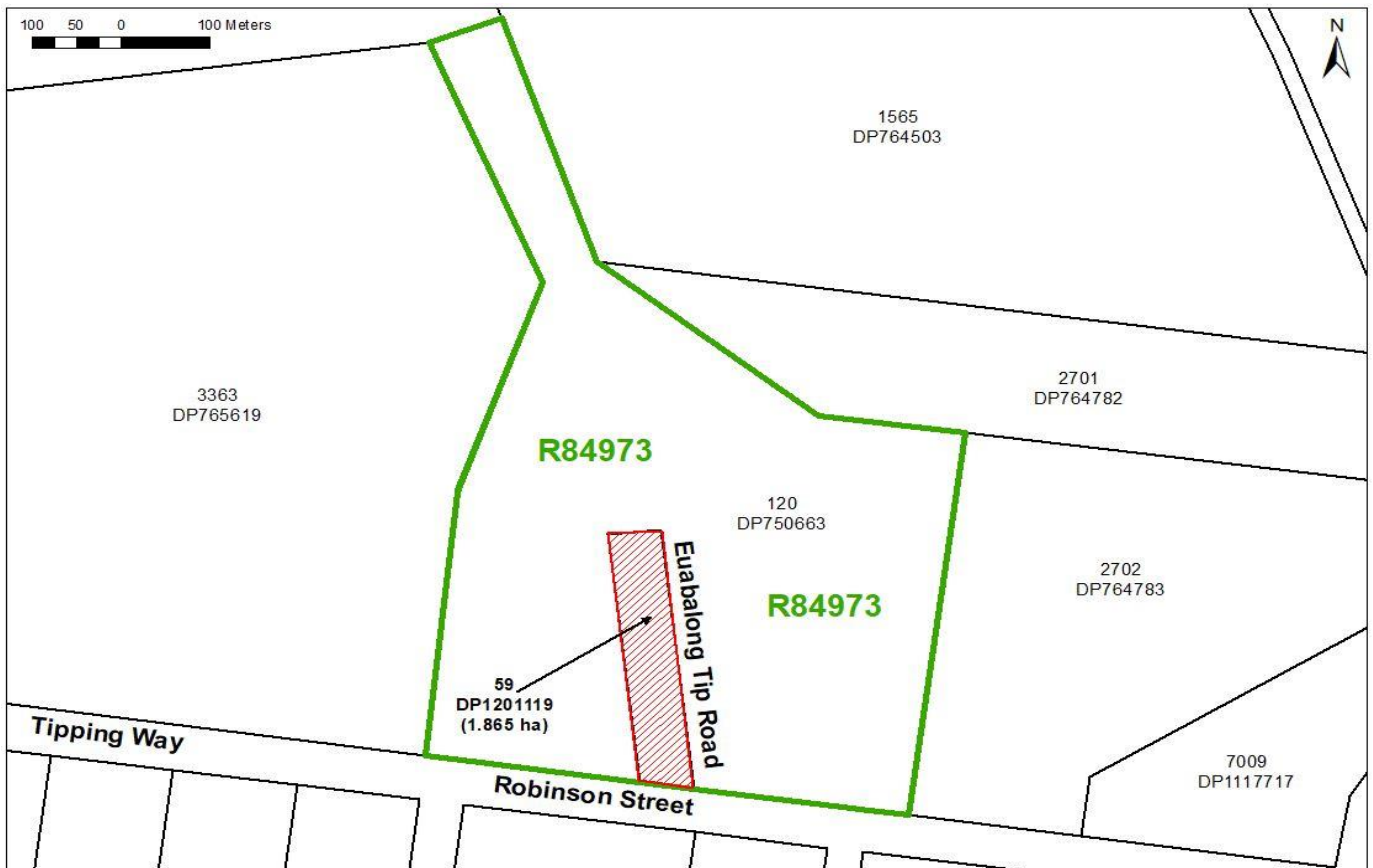
Land District: Hillston North
Local Government Area: Cobar
Locality: Euabalong
Reserve No. 84973
Public Purpose: Rubbish Depot
Notified: 14-Aug-1964

Column 2

The part being
Part Lots: Lot 120 DP 750663 Parish Euabalong County Blaxland
Area: 1.865 ha

File Reference: R84973/REV001/001

Notes: The part of Lot 120 DP750663 being revoked is depicted on the below diagram as Lot 59 DP1201119 (1.865 ha) (Legal Roads Network Project Plan 54) as shown by the red hatching. This land is currently being used as public road (Euabalong Tip Rd (SR48)).



**CROWN LAND MANAGEMENT ACT 2016
REVOCATION OF RESERVE OF CROWN LAND**

Pursuant to section 2.11 of the *Crown Land Management Act 2016*, the reservation of Crown land specified in Column 1 of the following Schedule is revoked to the extent specified opposite in Column 2 of the Schedule.

The Hon. Kevin Anderson MP
Minister for Lands and Water

Schedule

Column 1

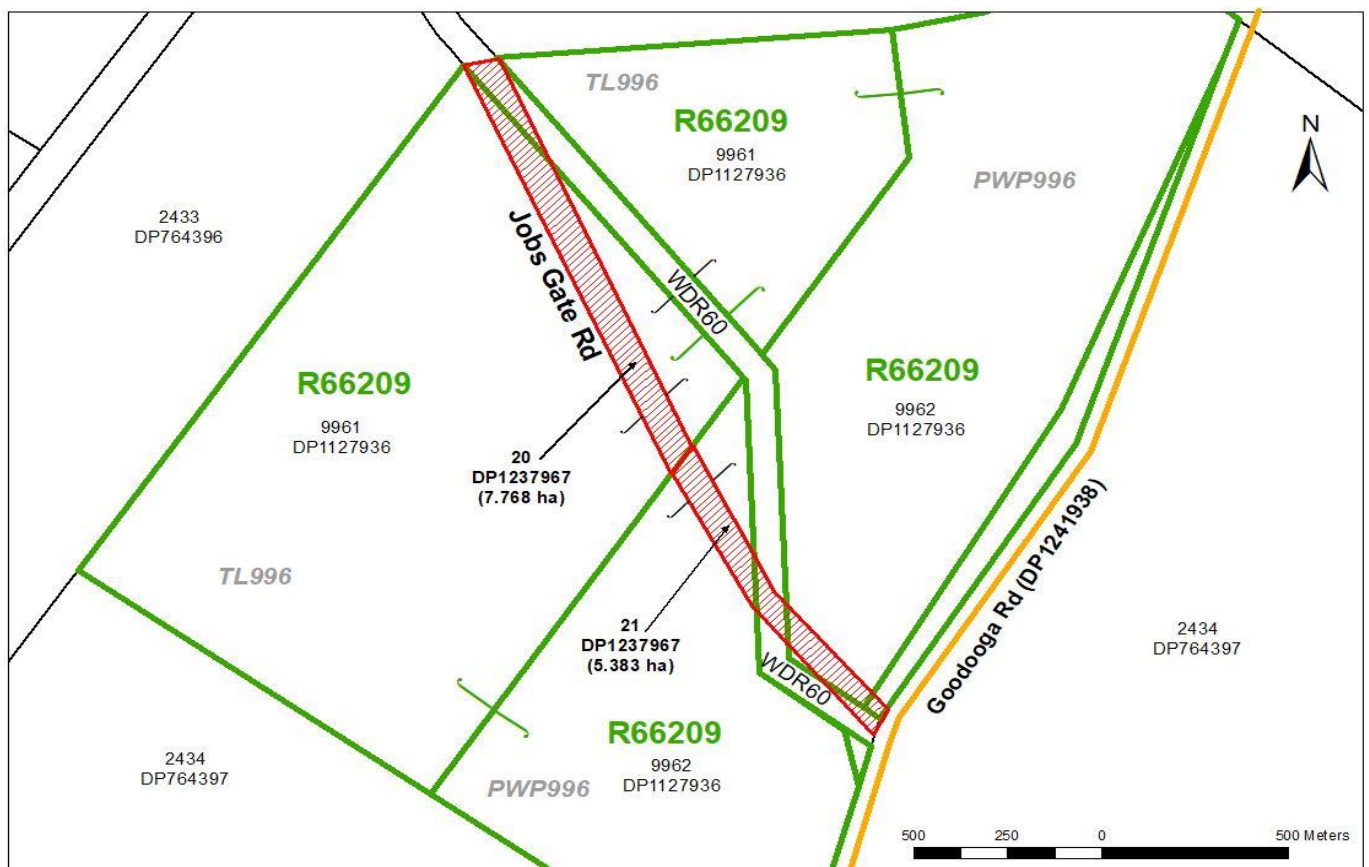
Land District: Brewarrina
Local Government Area: Brewarrina
Locality: Talawanta
Reserve No. 66209
Public Purpose: Camping, Travelling Stock
Notified: 4-Sep-1936

Column 2

The part being
Part Lots: Lots 9961-9962 DP 1127936 Parish Morabilla County
Narran
Area: about 23.57 hectares

File Reference: R66209/REV001/001

Notes: The part of Lot 9961 DP1127936 being revoked is depicted on the below diagram as Lot 20 DP1237967 (7.768 ha) (Legal Roads Network Project Plan 74) as shown by the red hatching. The part of Lot 9962 DP1127936 being revoked is depicted on the below diagram as Lot 21 DP1237967 (5.383 ha) (Legal Roads Network Project Plan 74) as shown by the red hatching. The land being revoked is currently being used as public road (Jobs Gate Rd).



REVOCATION OF RESERVATION OF CROWN LAND

Pursuant to section 2.11 of the *Crown Land Management Act 2016*, the reservation of Crown land specified in Column 1 of the Schedule hereunder is revoked to the extent specified opposite thereto in Column 2 of the Schedule.

The Hon. Kevin Anderson, MP
Minister for Lands and Water

SCHEDULE

Column 1	Column 2
Parish: Gol Gol County: Wentworth Land District: Wentworth Local Government Area: Wentworth Locality: Wentworth Reserve No: 66986 Public Purpose: Travelling Stock Notified: 24 September 1937 File Reference 15/09041#02	The part of reserve 66986 in the southern part of Lot 1 DP 1195524 with an area of approximately 9.23 ha. This part co-exists with Western Lands Lease 15220

REVOCATION OF RESERVATION OF CROWN LAND

Pursuant to section 2.11 of the *Crown Land Management Act 2016*, the reservation of Crown land specified in Column 1 of the Schedule hereunder is revoked to the extent specified opposite thereto in Column 2 of the Schedule.

The Hon. Kevin Anderson MP
Minister for Lands and Water

SCHEDULE

Column 1	Column 2
Parish: Birrah County: Finch Land District: Walgett North Local Government Area: Walgett Locality: Angledool Reserve No: 460a Public Purpose: Water Supply Notified: 17 November 1884 File Reference WLL8293-1#01	The part of reserve 460a on the eastern boundary of Lot 3875 DP 766348 being an area of approximately 320 ha This part co-exists with Western Lands Lease 8293

Column 1	Column 2
Parish: Birrah County: Finch Land District: Walgett North Local Government Area: Walgett Locality: Angledool Reserve No: 509 Public Purpose: Travelling Stock Notified: 15 December 1879 File Reference WLL8293-1#01	The part of reserve 509 in the north eastern part of Lot 3875 DP 766348 being an area of approximately 46.33 ha This part co-exists with Western Lands Lease 8293

Column 1	Column 2
Parish: Birrah County: Finch Land District: Walgett North Local Government Area: Walgett Locality: Angledool Reserve No: 908a Public Purpose: Travelling Stock Notified: 8 December 1884	The part of reserve 908a in the south eastern corner of Lot 3875 DP 766348 being an area of approximately 33.87 ha This part co-exists with Western Lands Lease 8293

File Reference WLL8293-1#01	
-----------------------------	--

Column 1	Column 2
Parish: Birrah County: Finch Land District: Walgett North Local Government Area: Walgett Locality: Angledool Reserve No: 86379 Public Purpose: Travelling Stock Notified: 11 August 1967 File Reference WLL8293-1#01	The part of reserve 86379 in the north eastern part of Lot 3875 DP 766348 being an area of approximately 52.87 ha This part co-exists with Western Lands Lease 8293

CROWN LAND MANAGEMENT ACT 2016
NOTICE - CROWN LAND TO BE USED OR OCCUPIED FOR OTHER PURPOSE UNDER S 2.18(2)(b)

Pursuant to section 2.18(2)(b) of the Crown Land Management Act 2016, the Crown land specified in Column 2 of the following Schedule is proposed to be used or occupied under a relevant interest granted for the purpose(s) specified in Column 1 of the following Schedule.

The Hon. Kevin Anderson, MP
Minister for Lands and Water

Column 1	Schedule	Column 2
Communication Facilities (relevant interest - Licence 632603) Access (relevant interest - Licence 632603)		Reserve No. 52017 Public Purpose: Public Recreation Notified: 9-Mar-1917 File Reference: R52017/PURP002/001
<hr/>		
Column 1	Schedule	Column 2
Communication Facilities (relevant interest - Licence 632746) Access (relevant interest - Licence 632746)		Reserve No. 28242 Public Purpose: Trigonometrical Purposes Notified: 1-Oct-1898 File Reference: R28242/PURP001/001
<hr/>		
Column 1	Schedule	Column 2
Communication Facilities (relevant interest - Licence 632960) Access (relevant interest - Licence 632960)		Reserve No. 74354 Public Purpose: Generally Notified: 27-Jul-1951 File Reference: R74354/PURP002/001
<hr/>		
Column 1	Schedule	Column 2
Communication Facilities (relevant interest - Licence 632976) Access (relevant interest - Licence 632976)		Reserve No. 74354 Public Purpose: Generally Notified: 27-Jul-1951 File Reference: R74354/PURP003/001
<hr/>		
Column 1	Schedule	Column 2
Communication Facilities (relevant interest - Licence 632983) Access (relevant interest - Licence 632983)		Reserve No. 18000 Public Purpose: Trigonometrical Purposes Notified: 1-Jul-1893 File Reference: R18000/PURP002/001

CROWN LAND MANAGEMENT ACT 2016
APPOINTMENT OF STATUTORY LAND MANAGER BOARD MEMBERS

Pursuant to clause 4(1) of Schedule 5 to the *Crown Land Management Act 2016*, the persons specified in Column 1 of the Schedule hereunder are appointed, for the terms of office specified in that Column, as board members for the statutory land manager specified opposite in Column 2, which has been appointed as Crown land manager of the land referred to in Column 3 of the Schedule. It is a condition of the appointment that the board member must comply with the Department of Planning, Industry & Environment - Crown Lands *Crown reserve code of conduct: For non-council Crown land managers and commons trusts* (as may be amended or replaced from time to time).

The Hon. Kevin Anderson MP
Minister for Lands and Water

<hr/> Schedule <hr/>		
Column 1	Column 2	Column 3
Mr Richard Steele	Bathurst Showground Land Manager	Dedication No. 590074
Mr Scott Seaman		Purpose: Showground
Mr Peter Sargent		Notified: 19-Oct-1877
The person for the time being holding the position of Bathurst Agricultural, Horticultural and Pastoral Association, Executive Secretary		File Reference: SLM/APP565/001
The person for the time being holding the position of Bathurst Agricultural, Horticultural and Pastoral Association, President		
For a term commencing the date of this notice and expiring 10 February 2027		

CROWN LAND MANAGEMENT ACT 2016
REVOCATION OF RESERVE OF CROWN LAND

Pursuant to section 2.11 of the *Crown Land Management Act 2016*, the reservation of Crown land specified in Column 1 of the following Schedule is revoked to the extent specified opposite in Column 2 of the Schedule.

The Hon. Kevin Anderson MP
Minister for Lands and Water

Schedule

Column 1

Land District: Maitland
Local Government Area: Dungog
Locality: Paterson
Reserve No. 700034
Public Purpose: Public Recreation
Notified: 11-Jul-1997
Whole Lots: Lot 102 DP 1277773, Lot 81 DP 823698 Parish
Houghton County Durham
File Reference: R700034/REV001/001

Column 2

The part being
Whole Lots: Lot 101 DP 1277773 Parish Houghton County Durham
Area: about 683.7 square metres

**CROWN LAND MANAGEMENT ACT 2016
ADDITION TO RESERVED CROWN LAND**

Pursuant to section 2.9 of the *Crown Land Management Act 2016*, the Crown land specified in Column 1 of the following Schedule is added to the reserved land specified opposite in Column 2 of the Schedule.

The Hon. Kevin Anderson MP
Minister for Lands and Water

Column 1	Schedule
Land District: Casino Local Government Area: Kyogle Locality: Wiangaree	Column 2 Reserve No. 57843 Public Purpose: Public Recreation Notified: 13-Mar-1925
Whole Lot: Lot 123 DP 726543 Parish Wiangaree County Rous Area: about 5.02 hectares	Whole Lot: Lot 92 DP 755753 Parish Wiangaree County Rous New Area: about 8.41 hectares
File Reference: R57843/UPD001/001	

Notes: Reserve 140079 for Future Public Requirements is revoked by this notification.

**CROWN LAND MANAGEMENT ACT 2016
ADDITION TO RESERVED CROWN LAND**

Pursuant to section 2.9 of the *Crown Land Management Act 2016*, the Crown land specified in Column 1 of the following Schedule is added to the reserved land specified opposite in Column 2 of the Schedule.

The Hon. Kevin Anderson MP
Minister for Lands and Water

Column 1	Schedule
Land District: Maitland Local Government Area: Dungog Locality: Paterson	Column 2 Reserve No. 700032 Public Purpose: Community Purposes Notified: 11-Jul-1997
Whole Lots: Lot 101 DP 1277773 Parish Houghton County Durham Area: about 683.7 square metres	Whole Lots: Lot 77 DP 823698 Parish Houghton County Durham New Area: about 3,468.7 square metres
File Reference: R700032/UPD001/001	

CROWN LAND MANAGEMENT ACT 2016
AUTHORISATION OF USE FOR ADDITIONAL PURPOSE UNDER S 2.14

Pursuant to section 2.14 of the Crown Land Management Act 2016, the Crown land specified in Column 2 of the following Schedule is authorised to be used for the additional purpose(s) specified opposite in Column 1 of the Schedule.

The Hon. Kevin Anderson MP
Minister for Lands and Water

Column 1
Community Purposes

Schedule

Column 2
Reserve No. 88044
Public Purpose: Girl Guides
Notified: 4-Dec-1970
File Reference: R88044/PURP001/002

CROWN LAND MANAGEMENT ACT 2016
NOTICE - CROWN LAND TO BE USED OR OCCUPIED FOR OTHER PURPOSE UNDER S 2.18(2)(b)

Pursuant to section 2.18(2)(b) of the Crown Land Management Act 2016, the Crown land specified in Column 2 of the following Schedule is proposed to be used or occupied under a relevant interest granted for the purpose(s) specified in Column 1 of the following Schedule.

The Hon. Kevin Anderson, MP
Minister for Lands and Water

Column 1	Schedule
Pool (relevant interest - Licence 607865) Dredging (relevant interest - Licence 607865)	Column 2 Reserve No. 1012130 Public Purpose: Access And Public Requirements, Tourism Purposes And Environmental And Heritage Conservation Notified: 11-Aug-2006 File Reference: R1012130/PURP005/001

Column 1	Schedule
Pool (relevant interest - Licence 607865) Dredging (relevant interest - Licence 607865)	Column 2 Reserve No. 1011268 Public Purpose: Future Public Requirements Notified: 3-Feb-2006 File Reference: R1011268/PURP406/001

Column 1	Schedule
Access (relevant interest - Licence 626470)	Column 2 Reserve No. 76266 Public Purpose: Future Public Requirements Notified: 2-Oct-1953 File Reference: R76266/PURP001/001

Column 1	Schedule
Business Purposes (relevant interest - Licence 624355)	Column 2 Reserve No. 755684 Public Purpose: Future Public Requirements Notified: 29-Jun-2007 File Reference: R755684/PURP004/001

Column 1	Schedule
Business Purposes (relevant interest - Licence 624355)	Column 2 Reserve No. 1012188 Public Purpose: Access And Public Requirements, Tourism Purposes And Environmental And Heritage Conservation Notified: 18-Aug-2006 File Reference: R1012188/PURP003/001

Column 1	Schedule
Landscaping (relevant interest - Licence 620406) Removal Of Encroachments (relevant interest - Licence 620406) Vegetation Management (relevant interest - Licence 620406)	Column 2 Reserve No. 140004 Public Purpose: Public Recreation Notified: 17-Oct-1986 File Reference: R140004/PURP001/001

Schedule

Column 1

Landscaping (relevant interest - Licence 620406)
Removal Of Encroachments (relevant interest - Licence 620406)
Vegetation Management (relevant interest - Licence 620406)

Column 2

Reserve No. 1012190
Public Purpose: Access And Public Requirements, Tourism Purposes
And Environmental And Heritage Conservation
Notified: 25-Aug-2006
File Reference: R1012190/PURP004/001

Schedule

Column 1

Business Purposes (relevant interest - Licence 602967)

Column 2

Reserve No. 1012048
Public Purpose: Access And Public Requirements, Tourism Purposes
And Environmental And Heritage Conservation
Notified: 4-Aug-2006
File Reference: R1012048/PURP006/001

Schedule

Column 1

Business Purposes (relevant interest - Licence 602967)

Column 2

Reserve No. 754434
Public Purpose: Future Public Requirements
Notified: 29-Jun-2007
File Reference: R754434/PURP007/001

Schedule

Column 1

Grazing (relevant interest - Licence 624530)

Column 2

Reserve No. 190027
Public Purpose: Public Recreation
Notified: 30-Jan-1987
File Reference: R190027/PURP001/001

Schedule

Column 1

Jetty (relevant interest - Licence 602016)

Column 2

Reserve No. 56146
Public Purpose: Generally
Notified: 11-May-1923
File Reference: R56146/PURP394/001

Schedule

Column 1

Jetty (relevant interest - Licence 602016)

Column 2

Reserve No. 1011268
Public Purpose: Future Public Requirements
Notified: 3-Feb-2006
File Reference: R1011268/PURP407/001

Schedule

Column 1

Jetty (relevant interest - Licence 602016)

Column 2

Reserve No. 1012130
Public Purpose: Access And Public Requirements, Tourism Purposes
And Environmental And Heritage Conservation
Notified: 11-Aug-2006
File Reference: R1012130/PURP006/001

Schedule

Column 1

Grazing (relevant interest - Licence 626529)

Column 2

Reserve No. 95776
Public Purpose: Access
Notified: 22-Jan-1982
File Reference: R95776/PURP001/001

Column 1 Grazing (relevant interest - Licence 593108)	Schedule Column 2 Reserve No. 2329 Public Purpose: Public Purposes Notified: 13-Jun-1881 File Reference: R2329/PURP001/001
Column 1 Air Strip (relevant interest - Licence 612073) Cultivation (relevant interest - Licence 612073)	Schedule Column 2 Reserve No. 1013791 Public Purpose: Future Public Requirements Notified: 29-Jun-2007 File Reference: R1013791/PURP002/001
Column 1 Access (relevant interest - Licence 626175) Grain Sample Stand (relevant interest - Licence 626175) Storage Purposes (relevant interest - Licence 626175) Weighbridge (relevant interest - Licence 626175)	Schedule Column 2 Reserve No. 25202 Public Purpose: Travelling Stock Notified: 28-Nov-1896 File Reference: R25202/PURP001/001
Column 1 Grazing (relevant interest - Licence 605942)	Schedule Column 2 Reserve No. 1023308 Public Purpose: Rural Services, Environmental Protection Notified: 30-Oct-2009 File Reference: R1023308/PURP002/001
Column 1 Grazing (relevant interest - Licence 605942)	Schedule Column 2 Reserve No. 56146 Public Purpose: Generally Notified: 11-May-1923 File Reference: R56146/PURP397/001
Column 1 Access (relevant interest - Licence 621081)	Schedule Column 2 Reserve No. 1011568 Public Purpose: Tourist Facilities And Services, Public Recreation, Future Public Requirements, Environmental Protection, Rural Services Notified: 12-May-2006 File Reference: R1011568/PURP007/001
Column 1 Access (relevant interest - Licence 621081)	Schedule Column 2 Reserve No. 1036788 Public Purpose: Public Recreation, Future Public Requirements, Tourist Facilities And Services, Rural Services, Environmental Protection Notified: 16-Nov-2012 File Reference: R1036788/PURP007/001
Column 1 Access (relevant interest - Licence 621081)	Schedule Column 2 Reserve No. 93347 Public Purpose: Future Public Requirements Notified: 15-Aug-1980 File Reference: R93347/PURP001/001

Column 1
Access (relevant interest - Licence 621081)

Schedule

Column 2
Reserve No. 69765
Public Purpose: Rifle Range
Notified: 20-Dec-1940
File Reference: R69765/PURP001/001

Column 1
Access (relevant interest - Licence 621081)

Schedule

Column 2
Reserve No. 89169
Public Purpose: Preservation Of Native Flora And Fauna, Public
Recreation
Notified: 29-Mar-1974
File Reference: R89169/PURP001/001

Column 1
Grazing (relevant interest - Licence 619067)

Schedule

Column 2
Reserve No. 24866
Public Purpose: Plantation
Notified: 10-Oct-1896
File Reference: R24866/PURP001/001

Column 1
Channel (relevant interest - Licence 632075)

Schedule

Column 2
Reserve No. 756589
Public Purpose: Future Public Requirements
Notified: 29-Jun-2007
File Reference: R756589/PURP001/001

Column 1
Grazing (relevant interest - Licence 632073)

Schedule

Column 2
Reserve No. 56146
Public Purpose: Generally
Notified: 11-May-1923
File Reference: R56146/PURP398/001

Column 1
Pipeline (relevant interest - Licence 630653)

Schedule

Column 2
Reserve No. 750179
Public Purpose: Future Public Requirements
Notified: 29-Jun-2007
File Reference: R750179/PURP004/001

Column 1
Grazing (relevant interest - Licence 620445)

Schedule

Column 2
Reserve No. 61
Public Purpose: Public Purposes
Notified: 9-Feb-1880
File Reference: R61 (1002077)/PURP001/001

Column 1
Grazing (relevant interest - Licence 620445)

Schedule

Column 2
Reserve No. 56146
Public Purpose: Generally
Notified: 11-May-1923
File Reference: R56146/PURP400/001

Schedule**Column 1**

Grazing (relevant interest - Licence 621542)
Pipeline (relevant interest - Licence 621542)

Column 2

Reserve No. 61732
Public Purpose: Public Recreation, Access
Notified: 14-Mar-1930
File Reference: R61732/PURP001/001

Schedule**Column 1**

Pump Site (relevant interest - Licence 621542)
Pipeline (relevant interest - Licence 621542)

Column 2

Reserve No. 56146
Public Purpose: Generally
Notified: 11-May-1923
File Reference: R56146/PURP402/001

Schedule**Column 1**

Pump Site (relevant interest - Licence 621542)
Pipeline (relevant interest - Licence 621542)

Column 2

Reserve No. 1011268
Public Purpose: Future Public Requirements
Notified: 3-Feb-2006
File Reference: R1011268/PURP412/001

Schedule**Column 1**

Bridge (relevant interest - Licence 626935)
Power/Transmission Line (relevant interest - Licence 626935)
Road Construction (relevant interest - Licence 626935)

Column 2

Reserve No. 56146
Public Purpose: Generally
Notified: 11-May-1923
File Reference: R56146/PURP403/001

Schedule**Column 1**

Bridge (relevant interest - Licence 626935)
Power/Transmission Line (relevant interest - Licence 626935)
Road Construction (relevant interest - Licence 626935)

Column 2

Reserve No. 1011268
Public Purpose: Future Public Requirements
Notified: 3-Feb-2006
File Reference: R1011268/PURP413/001

Schedule**Column 1**

Bridge (relevant interest - Licence 626935)
Power/Transmission Line (relevant interest - Licence 626935)
Road Construction (relevant interest - Licence 626935)

Column 2

Reserve No. 61866
Public Purpose: Resting Place
Notified: 16-May-1930
File Reference: R61866/PURP003/001

Schedule**Column 1**

Bridge (relevant interest - Licence 626935)
Power/Transmission Line (relevant interest - Licence 626935)
Road Construction (relevant interest - Licence 626935)

Column 2

Reserve No. 1011848
Public Purpose: Access And Public Requirements, Rural Services,
Tourism Purposes And Environmental And Heritage Conservation
Notified: 18-Aug-2006
File Reference: R1011848/PURP006/001

Schedule**Column 1**

Road Construction (relevant interest - Licence 626935)
Power/Transmission Line (relevant interest - Licence 626935)

Column 2

Reserve No. 755933
Public Purpose: Future Public Requirements
Notified: 29-Jun-2007
File Reference: R755933/PURP003/001

Schedule

Column 1

Grazing (relevant interest - Licence 615296)

Column 2

Reserve No. 86034

Public Purpose: Quarry

Notified: 28-Oct-1966

File Reference: R86034/PURP001/001
