



Government Gazette

of the State of

New South Wales

**Number 54—Electricity and Water
Friday, 18 February 2022**

The New South Wales Government Gazette is the permanent public record of official NSW Government notices. It also contains local council, non-government and other notices.

Each notice in the Government Gazette has a unique reference number that appears in parentheses at the end of the notice and can be used as a reference for that notice (for example, (n2019-14)).

The Gazette is compiled by the Parliamentary Counsel's Office and published on the NSW legislation website (www.legislation.nsw.gov.au) under the authority of the NSW Government. The website contains a permanent archive of past Gazettes.

To submit a notice for gazettal, see the Gazette page.

Notification Area *The Cove Dam* Amendment Order 2022

under the

Dams Safety Act 2015 and the Interpretation Act 1987

I, Chris Salkovic, by delegation under section 13 of the *Dams Safety Act 2015*, make the following Order pursuant to section 48(1) of the *Dams Safety Act 2015* and section 43 of the *Interpretation Act 1987*.

Dated 14 February 2022

Chris Salkovic

CEO Dams Safety NSW

Dams Safety NSW
by delegation

BN22/575

Explanatory note

The object of this Order is to amend *The Cove Dam* Notification Area as described in Schedule 1 of this Order.

Notification Area (*The Cove Dam*) Amendment Order 2022

under the

Dams Safety Act 2015 and the Interpretation Act 1987

1 Name of Order

This Order is *The Cove Dam Amendment Order 2022*.

2 Commencement

This Order commences on the day it is published in the Gazette.

3 Duration

This Order will remain in force until it is revoked.

4 Amendment of *The Cove Dam* Notification Area

This Order amends *The Cove Dam* Notification Area declared by *The Cove Dam* Order 15 October 1999 as described in Schedule 1.

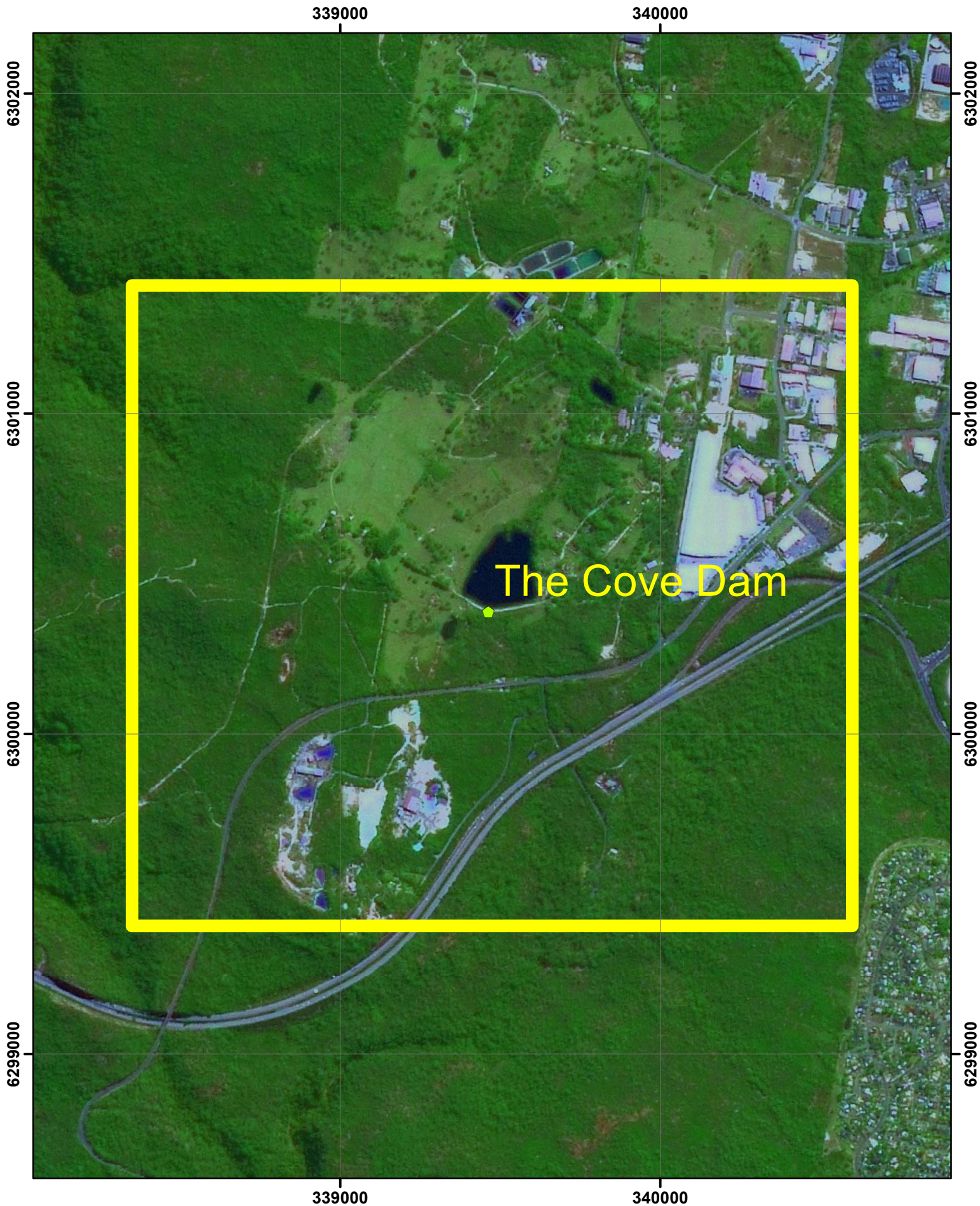
SCHEDULE 1

The amended *The Cove Dam* Notification Area is the area bounded by straight lines joining the following 4 ordered points on map *Gosford 9131-2-S Second Edition 1:25 000*. The ordered points are specified by Map Grid of Australia 1994 co-ordinates in Zone 56.

<i>Point</i>	<i>MGAEast</i>	<i>MGANorth</i>
1	338350	6299400
2	338350	6301400
3	340600	6301400
4	340600	6299400

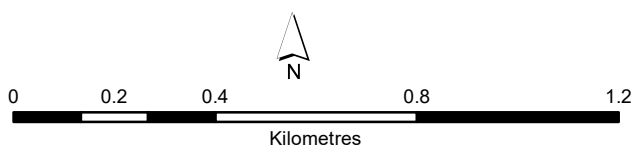
The above data points and *The Cove Dam* Notification Area Map showing the amended *The Cove Dam* Notification Area is available from Dams Safety NSW.

The Cove dam notification area



Plan No : 531
NA Label : The Cove
Dam Name : The Cove dam

Date : 03/06/2021



Datum : GDA 94
Grid : MGA Zone 56

Notification Area *Dungowan Dam* Amendment Order 2022

under the

Dams Safety Act 2015 and the Interpretation Act 1987

I, Chris Salkovic, by delegation under section 13 of the *Dams Safety Act 2015*, make the following Order pursuant to section 48(1) of the *Dams Safety Act 2015* and section 43 of the *Interpretation Act 1987*.

Dated 14 February 2022

Chris Salkovic

CEO Dams Safety NSW

Dams Safety NSW

by delegation

BN22/516

Explanatory note

The object of this Order is to amend the *Dungowan Dam* Notification Area as described in Schedule 1 of this Order.

Notification Area (*Dungowan Dam*) Amendment Order 2022

under the

Dams Safety Act 2015 and the Interpretation Act 1987

1 Name of Order

This Order is *the Dungowan Dam Amendment Order 2022*.

2 Commencement

This Order commences on the day it is published in the Gazette.

3 Duration

This Order will remain in force until it is revoked.

4 Amendment of *Dungowan Dam* Notification Area

This Order amends the *Dungowan Dam* Notification Area declared by the *Dungowan Dam* Order 22 August 2008 as described in Schedule 1.

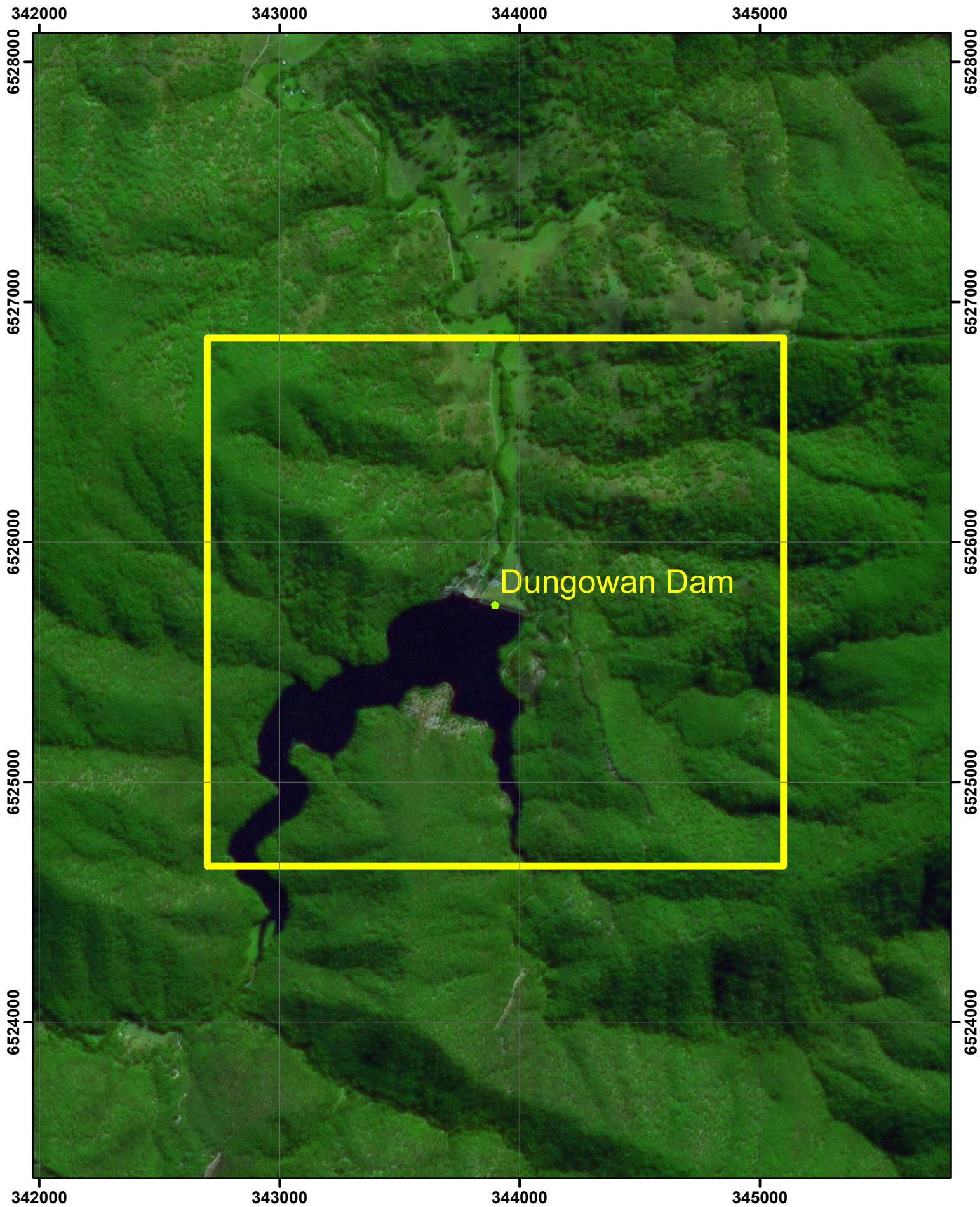
SCHEDULE 1

The amended *Dungowan Dam* Notification Area is the area bounded by straight lines joining the following 4 ordered points on map *Scott 9135-II-S*. The ordered points are specified by Map Grid of Australia 1994 co-ordinates in Zone 56.

<i>Point</i>	<i>MGAEast</i>	<i>MGANorth</i>
1	342700	6524650
2	342700	6526850
3	345100	6526850
4	345100	6524650

The above data points and *Dungowan Dam* Notification Area Map showing the amended *Dungowan Dam* Notification Area is available from Dams Safety NSW.

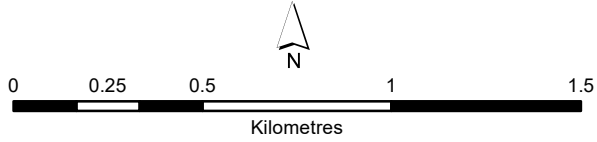
Dungowan dam notification area



Plan No : 527
NA Label : Dungowan
Dam Name : Dungowan dam

Datum : GDA 94
Grid : MGA Zone 56

Date : 03/06/2021



Notification Area *Clarrie Hall Dam* Amendment Order 2022

under the

Dams Safety Act 2015 and the Interpretation Act 1987

I, Chris Salkovic, by delegation under section 13 of the *Dams Safety Act 2015*, make the following Order pursuant to section 48(1) of the *Dams Safety Act 2015* and section 43 of the *Interpretation Act 1987*.

Dated 14 February 2022

Chris Salkovic

CEO Dams Safety NSW

Dams Safety NSW

by delegation

BN22/541

Explanatory note

The object of this Order is to amend the *Clarrie Hall Dam* Notification Area as described in Schedule 1 of this Order.

Notification Area (*Clarrie Hall Dam*) Amendment Order 2022

under the

Dams Safety Act 2015 and the Interpretation Act 1987

1 Name of Order

This Order is *the Clarrie Hall Dam Amendment Order 2022*.

2 Commencement

This Order commences on the day it is published in the Gazette.

3 Duration

This Order will remain in force until it is revoked.

4 Amendment of *Clarrie Hall Dam* Notification Area

This Order amends the *Clarrie Hall Dam* Notification Area declared by the *Clarrie Hall Dam* Order 04 July 2008 as described in Schedule 1.

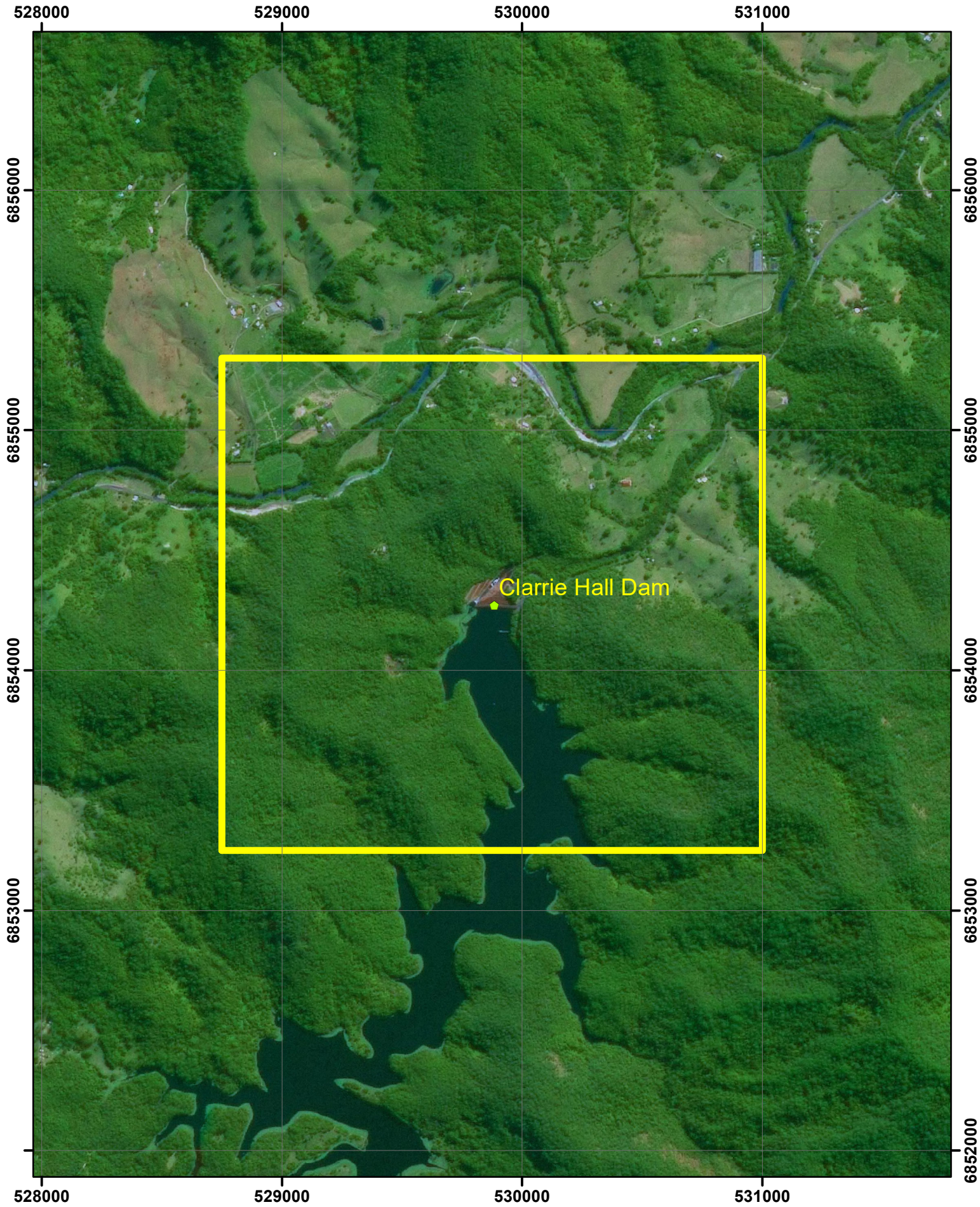
SCHEDULE 1

The amended *Clarrie Hall Dam* Notification Area is the area bounded by straight lines joining the following 4 ordered points on map *Burringbar 9541-2S*. The ordered points are specified by Map Grid of Australia 1994 co-ordinates in Zone 56.

<i>Point</i>	<i>MGAEast</i>	<i>MGANorth</i>
1	528750	6853250
2	528750	6855300
3	531000	6855300
4	531000	6853250

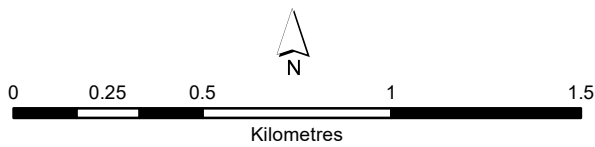
The above data points and *Clarrie Hall Dam* Notification Area Map showing the amended *Clarrie Hall Dam* Notification Area is available from Dams Safety NSW.

Clarrie Hall dam notification area



Plan No : 533
NA Label : Clarrie Hall
Dam Name : Clarrie Hall dam

Date : 02/06/2021



Datum : GDA 94
Grid : MGA Zone 56

Notification Area *Tenterfield Creek Dam* Amendment Order 2022

under the

Dams Safety Act 2015 and the Interpretation Act 1987

I, Chris Salkovic, by delegation under section 13 of the *Dams Safety Act 2015*, make the following Order pursuant to section 48(1) of the *Dams Safety Act 2015* and section 43 of the *Interpretation Act 1987*.

Dated 14 February 2022

Chris Salkovic

CEO Dams Safety NSW

Dams Safety NSW

by delegation

BN22/526

Explanatory note

The object of this Order is to amend the *Tenterfield Creek Dam* Notification Area as described in Schedule 1 of this Order.

Notification Area (*Tenterfield Creek Dam*) Amendment Order 2022

under the

Dams Safety Act 2015 and the Interpretation Act 1987

1 Name of Order

This Order is *the Tenterfield Creek Dam Amendment Order 2022*.

2 Commencement

This Order commences on the day it is published in the Gazette.

3 Duration

This Order will remain in force until it is revoked.

4 Amendment of *Tenterfield Creek Dam* Notification Area

This Order amends the *Tenterfield Creek Dam* Notification Area declared by the *Tenterfield Creek Dam* Order 04 July 2008 as described in Schedule 1.

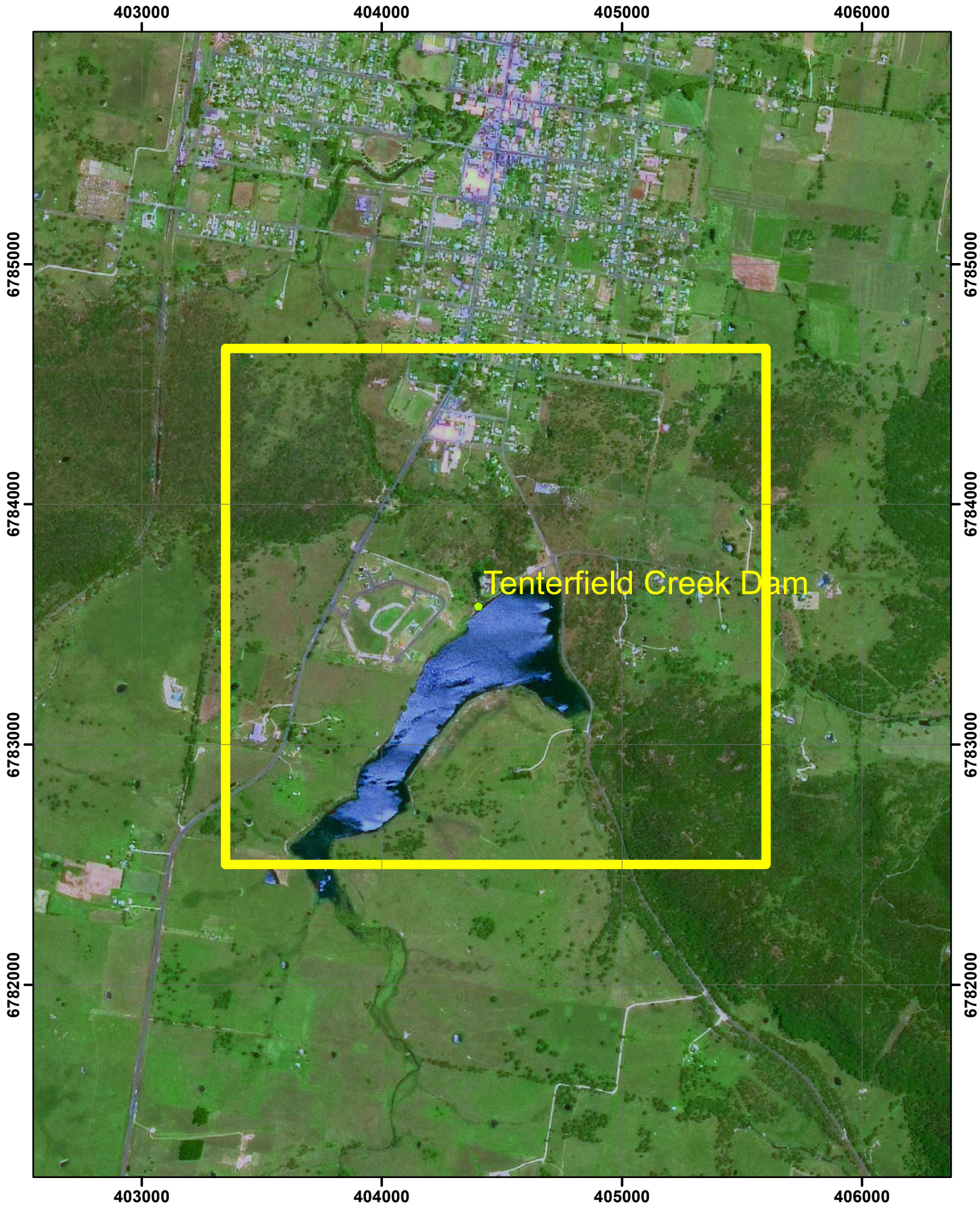
SCHEDULE 1

The amended *Tenterfield Creek Dam* Notification Area is the area bounded by straight lines joining the following 4 ordered points on map *Tenterfield 9339-IV-N*. The ordered points are specified by Map Grid of Australia 1994 co-ordinates in Zone 56.

<i>Point</i>	<i>MGAEast</i>	<i>MGANorth</i>
1	403350	6782500
2	403350	6784650
3	405600	6784650
4	405600	6782500

The above data points and *Tenterfield Creek Dam* Notification Area Map showing the amended *Tenterfield Creek Dam* Notification Area is available from Dams Safety NSW.

Tenterfield Creek dam notification area



Plan No : 534
NA Label : Tenterfield Creek
Dam Name : Tenterfield Creek dam

Datum : GDA 94
Grid : MGA Zone 56

Date : 03/06/2021

