



Government Gazette

of the State of

New South Wales

Number 554—Roads and Transport

Friday, 25 November 2022

The New South Wales Government Gazette is the permanent public record of official NSW Government notices. It also contains local council, non-government and other notices.

Each notice in the Government Gazette has a unique reference number that appears in parentheses at the end of the notice and can be used as a reference for that notice (for example, (n2019-14)).

The Gazette is compiled by the Parliamentary Counsel's Office and published on the NSW legislation website (www.legislation.nsw.gov.au) under the authority of the NSW Government. The website contains a permanent archive of past Gazettes.

To submit a notice for gazettal, see the Gazette page.

THE HILLS SHIRE COUNCIL

Dedication of Land as Public Road Roads Act 1993 (NSW) Section 16

Notice is hereby given that pursuant to Section 16 of the Roads Act 1993 (NSW), the Land is dedicated as a Public Road as set out in the Schedule below.

SCHEDULE

Description of the Land – The land comprising that part labelled 1 on the aerial map below historically provided for in deposited plan 10157 in Certificate of Title Volume 2914 Folio 202, the adjoining land folio of which being: Lot 13 DP 1241608.



1] By D.P. 10157 - Vol 2914-202
Repealed: Sup 10-2014-1462
Version: 1, Version Date: 30/11/2020

2] By DP 1217254 - Cancelled Lot 102 D.P. 1208879

THE HILLS SHIRE COUNCIL

Dedication of Land as Public Road Roads Act 1993 (NSW) Section 16

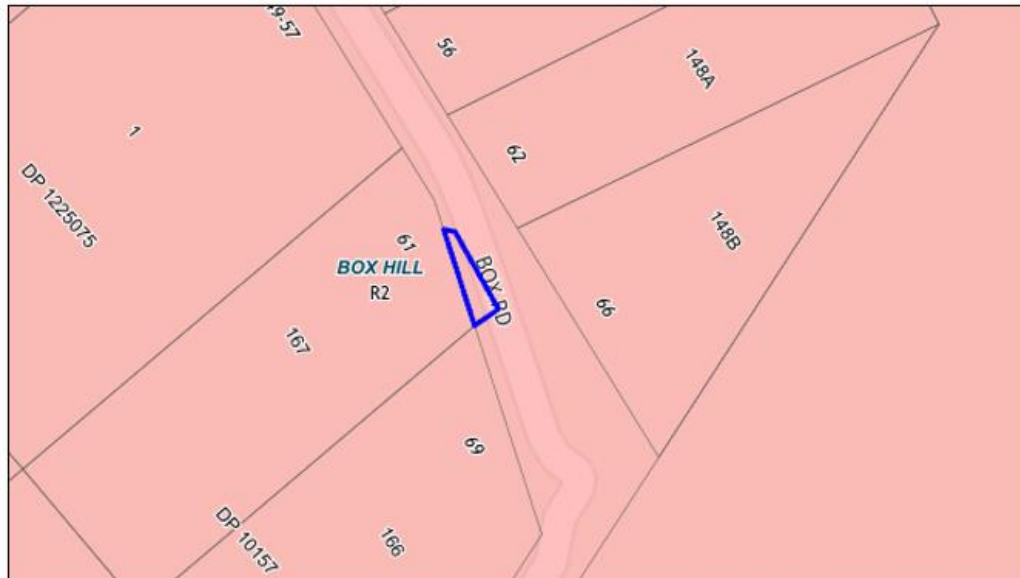
Notice is hereby given that pursuant to Section 16 of the Roads Act 1993 (NSW), the Land is dedicated as a Public Road as set out in the Schedule below.

SCHEDULE

Description of the Land – The land comprising part of the street known as 61 Box Road, Box Hill NSW marked in blue below in Attachment 1 being the proposed Lot 1 in Attachment 2 (further described with the stated dimensions in Attachment 3 with the area of 224.8 sqm), the adjoining land folio of which being: Lot 167 DP 10157, and the land comprising part of the street known as 69 Box Road, Box Hill NSW marked in blue below in Attachment 4 being surrounded by the following parcels of land: Lot 166 DP 10157, the parcel as described above with the area of 224.8 sqm (Lot 1), and the current Box Road being already a public road, the outer boundary line of which is to be in a straight line extending to that from the said Lot 1 and Lot 166 DP 10157).

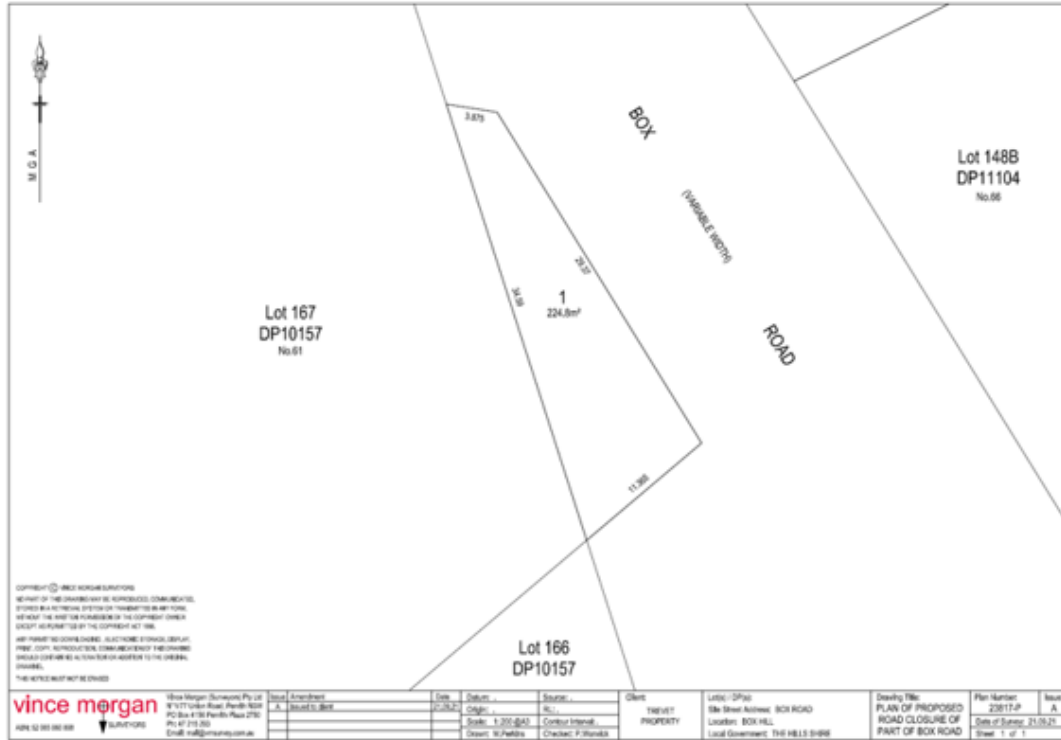
Attachments for No. 61

ATTACHMENT 1



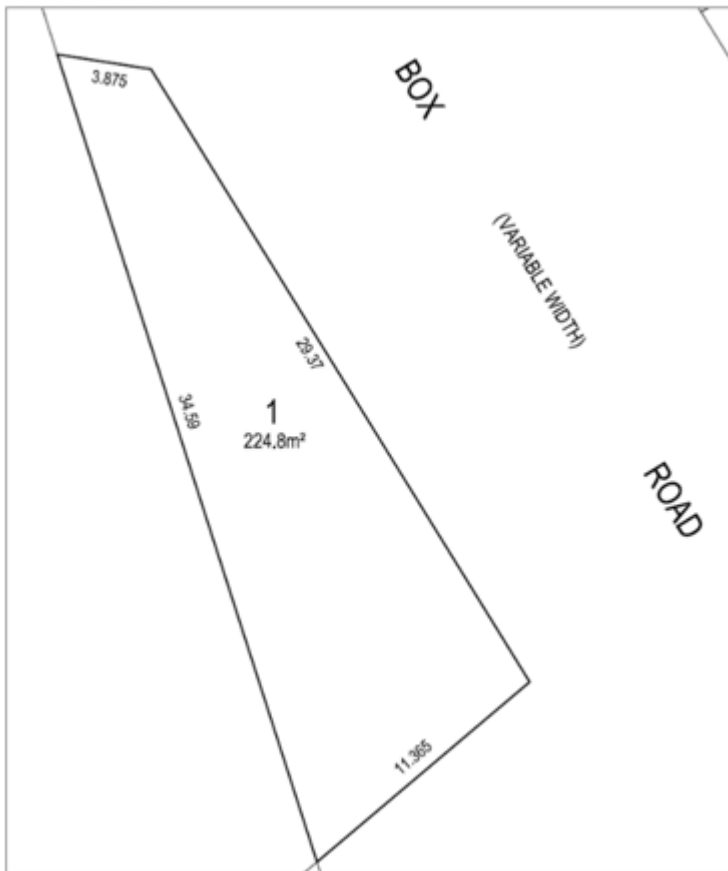
Locality Map – Proposed Road Closure – Adjacent to 61 Box Road, Box Hill

ATTACHMENT 2



Plan of Proposed Road Closure

ATTACHMENT 3



Plan of Proposed Road Closure

Attachments for No. 69

ATTACHMENT 4



Plan of Proposed Road Closure with DCP Proposed Road Network

NORTHERN BEACHES COUNCIL

Roads Act 1993

Notification of Road Closure

Notice is hereby given, under section 38D, Division 3 of Part 4 of the *Roads Act 1993*, that the road is closed, and the lands comprised therein cease to be public road and the rights of passage and access that previously existed in relation to the road is extinguished, as set out in the Schedule below.

Dated 25 November 2022

Raymond Brownlee
Chief Executive Officer
Northern Beaches Council
PO Box 82 Manly, NSW 1655

Description

Parish	County	Land District	Local Government Area	Road Closed
Narrabeen	Cumberland	Metropolitan	Northern Beaches	Lot 204 DP 1287854

Schedule

On closing, the land within Lot 204 DP 1287854, will vest in Northern Beaches Council as Operational Land for the purposes of the *Local Government Act 1993*.



MARINE SAFETY ACT 1998

MARINE NOTICE

Section 12(2)

REGULATION OF VESSELS – EXCLUSION ZONE

Location

Bennetts Beach, Hawks Nest – adjacent to the Hawks Nest Surf Life Saving Club

Duration

- 6.00am to 1.30pm – Saturday 26 November 2022

Detail

A number of swim events will be conducted on the navigable waters of Bennetts Beach, Hawks Nest specified above.

An **EXCLUSION ZONE** is specified during the event, which will be marked by buoys and monitored by control vessels stationed around the boundary.

Unauthorised vessels and persons are strictly prohibited from entering the Exclusion Zone.

Penalties may apply (section 12(5) - *Marine Safety Act 1998*)

For full details visit the Transport for NSW website – <https://www.nsw.gov.au/driving-boating-and-transport/using-waterways/restrictions-and-closures/marine-notices>

Marine Notice NH22130

Date: 22 November 2022



Mike Baldwin

Manager Waterways Operations Hunter

Delegate

MARINE SAFETY ACT 1998

Section 12(2)

MARINE NOTICE

REGULATION OF VESSELS – EXCLUSION ZONE

Location

Queens Wharf Precinct, Newcastle Harbour

Duration

10.00am to 6.00pm on the following dates:

- Saturday 3 December 2022
- Saturday 18 March 2023

Detail

Water Polo events will be conducted on the navigable waters of Queens Wharf Precinct, Newcastle Harbour specified above.

An **EXCLUSION ZONE** is specified during the event, which will be indicated by the presence of floating barriers and control vessels stationed on the perimeter.

Unauthorised vessels and persons are strictly prohibited from entering the Exclusion Zone.

Penalties may apply (section 12(5) - *Marine Safety Act 1998*)

For full details visit the Transport for NSW website – <https://www.nsw.gov.au/driving-boating-and-transport/using-waterways/restrictions-and-closures/marine-notices>

Marine Notice: NH22132

Date: 22 November 2022



Mike Baldwin

Manager Waterways Operations Hunter

Delegate

MARINE SAFETY ACT 1998

Section 12(2)

MARINE NOTICE

REGULATION OF VESSELS – EXCLUSION ZONE

Location

Throsby Creek, Newcastle Harbour

Duration

- 7.00am to 4.00pm – Sunday 27 November 2022

Detail

A rowing regatta will be conducted on the navigable waters of Throsby Creek, Newcastle Harbour specified above.

An **EXCLUSION ZONE** is specified during the event, which will be indicated by the presence of buoys and control vessels stationed on the perimeter.

Unauthorised vessels and persons are strictly prohibited from entering the Exclusion Zone.

Penalties may apply (section 12(5) - *Marine Safety Act 1998*)

For full details visit the Transport for NSW website – <https://www.nsw.gov.au/driving-boating-and-transport/using-waterways/restrictions-and-closures/marine-notices>

Marine Notice: NH22131

Date: 22 November 2022



Mike Baldwin

Manager Waterways Operations Hunter

Delegate

MARINE SAFETY ACT 1998

MARINE NOTICE

Section 12(2)

REGULATION OF VESSELS – EXCLUSION ZONE

Location

Wyangala Dam – adjacent to Wyangala Waters Holiday and Recreation Park

Duration

8.00am to 6.00pm on the following dates:

- Saturday 3 and Sunday 4 December 2022
- Saturday 4 and Sunday 5 February 2023

Detail

A number of water-skiing races will be conducted on the navigable waters of Wyangala Dam specified above. The event will involve the use of powered vessels and persons being towed at speed, with the possibility of persons in the water from time to time, presenting a significant potential hazard to other waterway users.

An **EXCLUSION ZONE** is specified during the event, which will be marked by inflatable buoys and monitored by control vessels stationed on the boundary.

Unauthorised vessels and persons are strictly prohibited from entering the Exclusion Zone.

Penalties may apply (section 12(5) - *Marine Safety Act 1998*)

For full details visit the Transport for NSW website – <https://www.nsw.gov.au/driving-boating-and-transport/using-waterways/restrictions-and-closures/marine-notice>

Marine Notice: NH22133

Date: 22 November 2022



Mike Baldwin

Manager Waterways Operations Hunter

Delegate

MARINE SAFETY ACT 1998

MARINE NOTICE

Section 12(2)

REGULATION OF VESSELS – EXCLUSION ZONE

Location

Nelson Bay, Port Stephens – adjacent to Fly Point

Duration

- 7.00pm to 9.45pm – Sunday 11 December 2022

Detail

A fireworks display will be conducted over the navigable waters of Nelson Bay at the location specified above. Fireworks will be launched from a moored firing barge at the above location. The area directly around this firing position may be dangerous and hazardous to other waterway users while fireworks are being launched.

An **EXCLUSION ZONE** is specified during the event which will be indicated by the presence of control vessels stationed on the boundary, and will extend 150 metres around the moored barge.

Unauthorised vessels and persons are strictly prohibited from entering the Exclusion Zone.

Penalties may apply (Section 12(5) - *Marine Safety Act 1998*)

For full details visit the Transport for NSW website – <https://www.nsw.gov.au/driving-boating-and-transport/using-waterways/restrictions-and-closures/marine-notices>

Marine Notice: NH22135

Date: 22 November 2022



Mike Baldwin

Manager Operations Hunter

Delegate

MARINE SAFETY ACT 1998

MARINE NOTICE

Section 12(2)

REGULATION OF VESSELS – EXCLUSION ZONE

Location

Shoal Bay Beach, Shoal Bay – between the prolongations of Tomaree Road and Harwood Avenue at Shoal Bay

Duration

- 11.00am to 4.30pm – Saturday 10 December 2022

Detail

A number of swim events will be conducted on the navigable waters of Shoal Bay Beach, Shoal Bay specified above.

An **EXCLUSION ZONE** is specified during the event, which will be marked by buoys and monitored by control vessels stationed around the boundary.

Unauthorised vessels and persons are strictly prohibited from entering the Exclusion Zone.

Penalties may apply (section 12(5) - *Marine Safety Act 1998*)

For full details visit the Transport for NSW website – <https://www.nsw.gov.au/driving-boating-and-transport/using-waterways/restrictions-and-closures/marine-notice>

Marine Notice: NH22134

Date: 22 November 2022



Mike Baldwin

Manager Waterways Operations Hunter

Delegate

MARINE SAFETY ACT 1998

MARINE NOTICE

Section 12(2)

REGULATION OF VESSELS – EXCLUSION ZONE

Location

Manning River, Taree - between Martin Bridge and Dumaresq Island

Duration

9.00am to 4.00pm on the following dates:

- Saturday 26 and Sunday 27 November 2022

Detail

A number of jet powered vessel trials will be conducted on the navigable waters of the Manning River, Taree specified above. The event will involve the use of powered vessels operating at speed, presenting a significant potential hazard to other waterway users.

An **EXCLUSION ZONE** is specified during the event, which will be indicated by the presence of and monitored by control vessels.

Unauthorised vessels and persons are strictly prohibited from entering the Exclusion Zone.

Transiting Vessels

Provision has been made for vessels to transit the Zone during breaks in the trials. Control vessels may, at times during the trials, authorise vessel traffic to pass through the Zone.

Penalties may apply (Section 12(5) - *Marine Safety Act 1998*)

For full details visit the Transport for New South Wales website – <https://www.nsw.gov.au/driving-boating-and-transport/using-waterways/restrictions-and-closures/marine-notice>

Marine Notice: NH22106

Date: 23 November 2022



Mike Baldwin

Manager Waterways Operations Hunter

Delegate

MARINE SAFETY ACT 1998

MARINE NOTICE

Section 12(2)

REGULATION OF VESSELS – EXCLUSION ZONE

Location

Sydney Harbour – Man O War Wharf to the northern tip of Mrs Macquaries Point

Duration

- 9.00pm – 12.00am – Friday 2 December 2022 and Monday 5 December 2022
- 6.30pm – 11.30pm – Tuesday 6 December 2022

Detail

A special event will take place on Sydney Harbour at the location specified above. The event will involve a drone show where a swarm of drones will briefly hover at low level over Sydney Harbour displaying images using lights.

An **EXCLUSION ZONE** is specified during the event which will be enforced and patrolled by Maritime patrol vessels and other control vessels.

Unauthorised vessels and persons are strictly prohibited from entering the Exclusion Zone.

Penalties may apply (section 12(5) - *Marine Safety Act 1998*)

For full details visit the Transport for NSW website – <https://www.nsw.gov.au/driving-boating-and-transport/using-waterways/restrictions-and-closures/marine-notices>

Maps and Charts Affected

RMS Boating Map – 9D

RAN Hydrographic Chart AUS 202

Marine Notice: SE2216

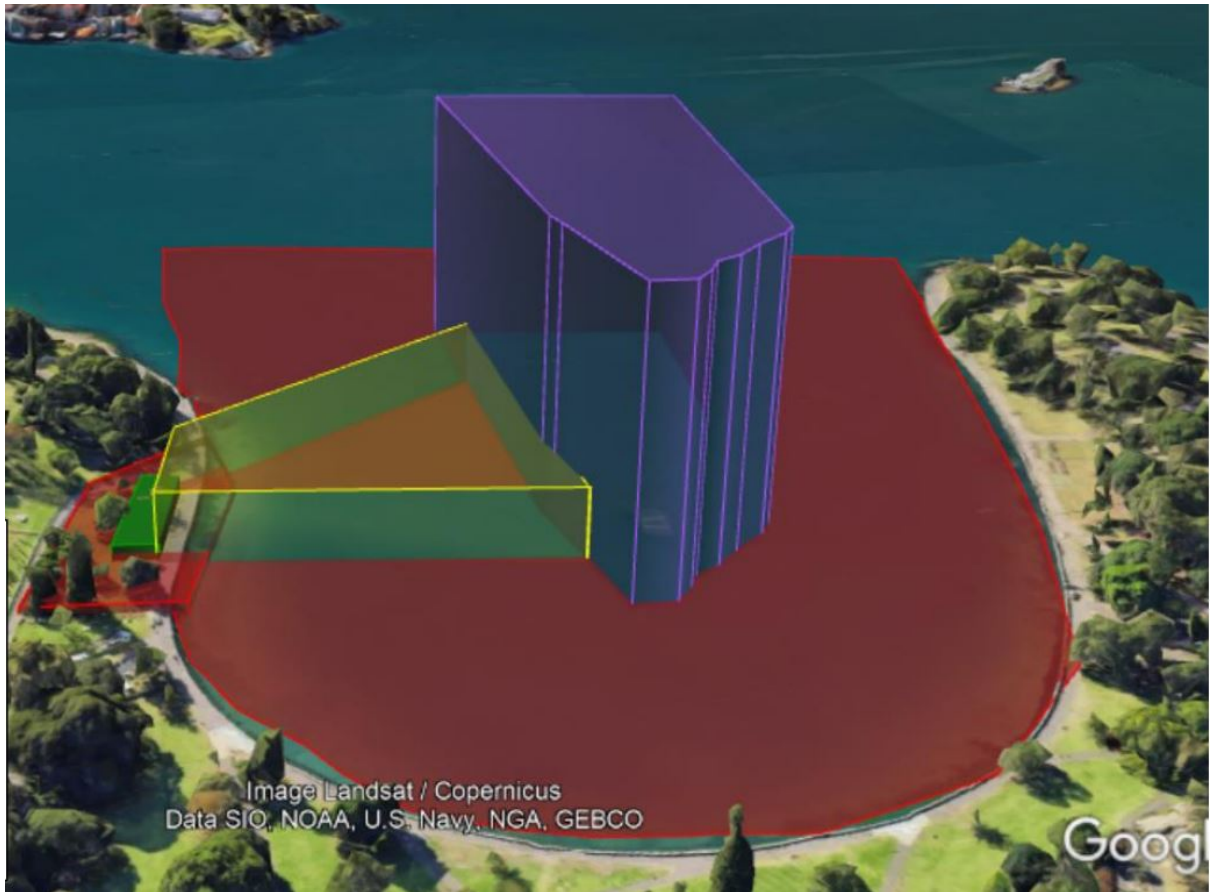
Date: 23 November 2022



Drew Jones

Senior Special Aquatic Events Officer

Delegate



MARINE SAFETY ACT 1998

MARINE NOTICE

Section 12(2)

REGULATION OF VESSELS – EXCLUSION ZONE

Location

Sydney Harbour – Woolloomooloo Bay adjacent to the Boy Charlton Pool

Duration

- 1.00 - 5.00am – Monday 28 and Tuesday 29 November 2022
- 8.00pm – 9.00pm – Wednesday 30 November 2022
- 8.00pm – 9.00pm – Saturday 3 and Sunday 11 December 2022

Detail

A special event will take place on Sydney Harbour at the location specified above. The event will involve a drone show where a swarm of drones will briefly hover at low level over Sydney Harbour displaying images using lights.

An **EXCLUSION ZONE** is specified during the event, which will be patrolled by Maritime patrol vessels and other control vessels. The Zone will be enforced by event vessels on 28 and 29 November 2022, and by Maritime control vessels on 30 November 2022, and 3 and 11 December 2022.

Unauthorised vessels and persons are strictly prohibited from entering the Exclusion Zone.

Penalties may apply (section 12(5) - *Marine Safety Act 1998*)

For full details visit the Transport for NSW website – <https://www.nsw.gov.au/driving-boating-and-transport/using-waterways/restrictions-and-closures/marine-notices>

Maps and Charts Affected

RMS Boating Map – 9D

RAN Hydrographic Chart AUS 202

Marine Notice: SE2219

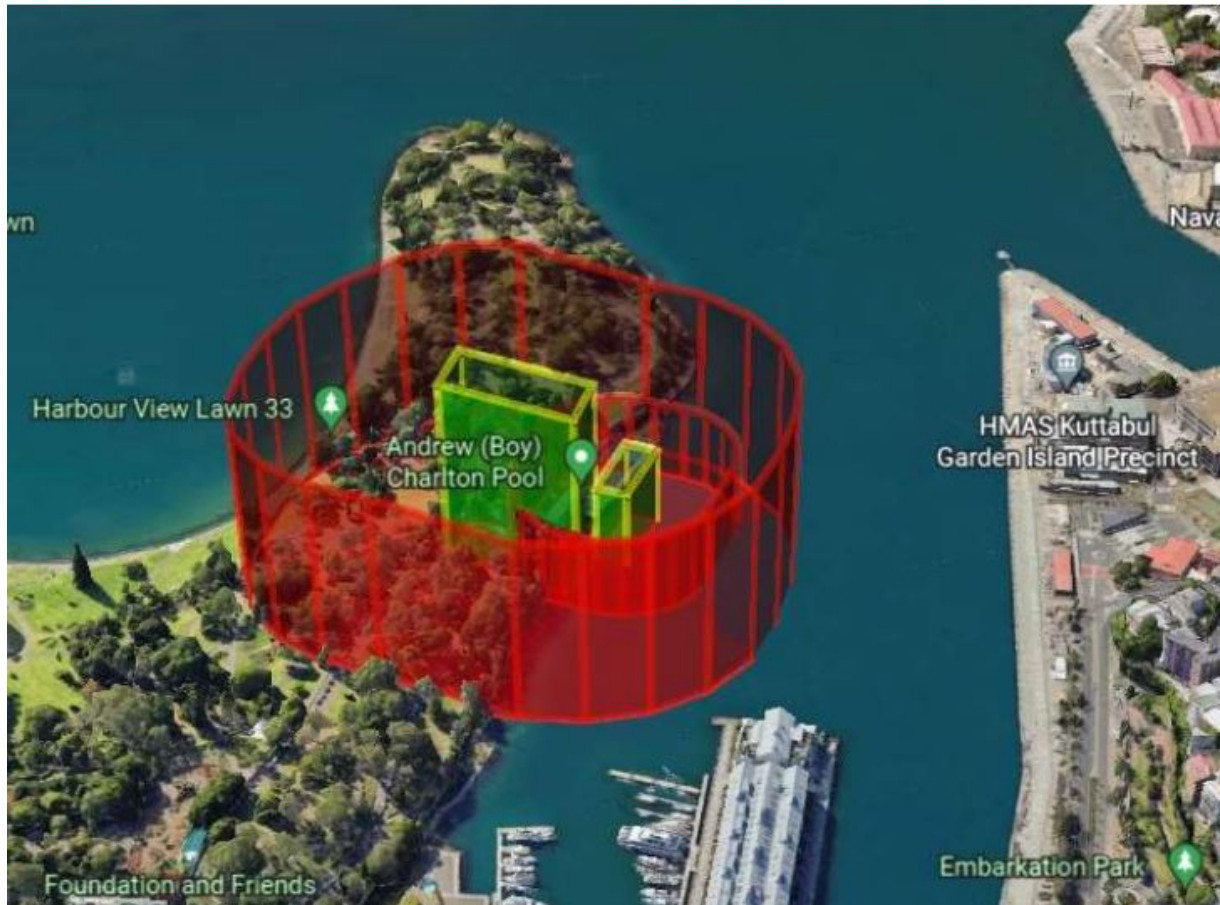
Date: 24 November 2022



Drew Jones

Senior Special Aquatic Events Officer

Delegate



ROADS ACT 1993

ROAD CLOSURE

Notice is hereby given by Bellingen Shire Council in pursuance of section 38D, Division 3 of Part 4 of the Roads Act 1993, that the section of road hereunder described is closed and lands comprising therein cease to be public road and the rights of passage and access that previously existed in relation to the road is extinguished. Upon closing, title to the land, comprising the former public road, will vest in Bellingen Shire Council as operational land for the purposes of the Local Government Act 1993.

Liz Jeremy
General Manager
Bellingen Shire Council
PO Box 117, BELLINGEN NSW 2454

DESCRIPTION

Parish – Newry; County – Raleigh
Land District – Urunga, LGA - Bellingen

The Highlighted Section of unnamed road reserve as shown below

