



Government Gazette

of the State of

New South Wales

Number 362–Electricity and Water

Friday, 18 August 2023

The New South Wales Government Gazette is the permanent public record of official NSW Government notices. It also contains local council, non-government and other notices.

Each notice in the Government Gazette has a unique reference number that appears in parentheses at the end of the notice and can be used as a reference for that notice (for example, (n2019-14)).

The Gazette is compiled by the Parliamentary Counsel's Office and published on the NSW legislation website (www.legislation.nsw.gov.au) under the authority of the NSW Government. The website contains a permanent archive of past Gazettes.

To submit a notice for gazettal, see the Gazette page.

Notification Area *Cataract* Amendment Order 2023

under the

Dams Safety Act 2015 and the Interpretation Act 1987

I, Chris Salkovic, by delegation under section 13 of the *Dams Safety Act 2015*, make the following Order pursuant to section 48(1) of the *Dams Safety Act 2015* and section 43 of the *Interpretation Act 1987*.

Dated 11 August 2023

Chris Salkovic

CEO Dams Safety NSW

Dams Safety NSW
by delegation

BN23/6178

Explanatory note

The object of this Order is to amend the *Cataract* Notification Area as described in Schedule 1 of this Order.

Notification Area (*Cataract*) Amendment Order 2023

under the

Dams Safety Act 2015 and the Interpretation Act 1987

1 Name of Order

This Order is *the Cataract Amendment Order 2023*.

2 Commencement

This Order commences on the day it is published in the Gazette.

3 Duration

This Order will remain in force until it is revoked.

4 Amendment of *Cataract* Notification Area

This Order amends the *Cataract* Notification Area declared by the *Cataract* Order 1 July 2022 as described in Schedule 1.

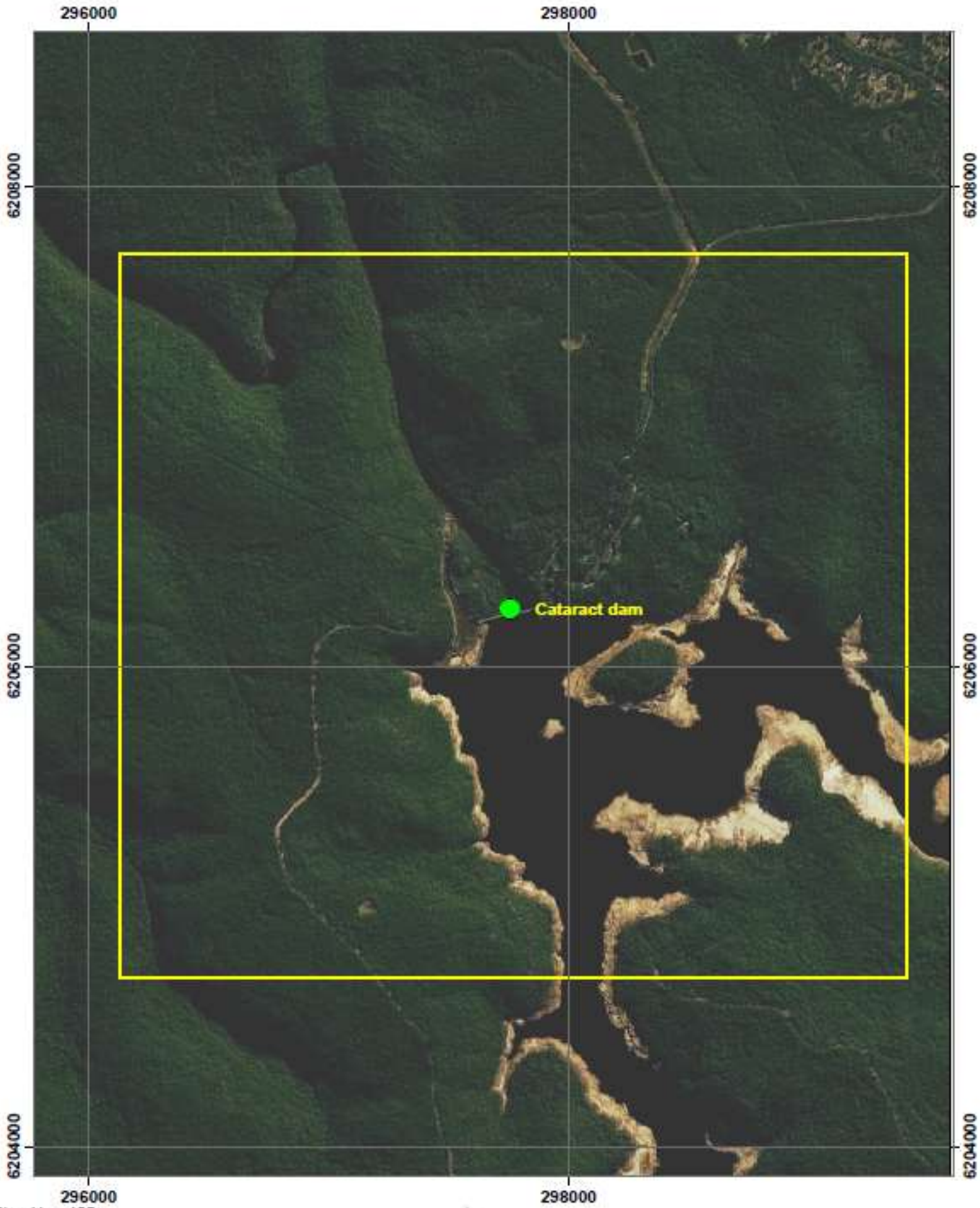
SCHEDULE 1

The amended *Cataract* Notification Area is the area bounded by straight lines joining the following 4 ordered points on map *Bulli 9029-2N 1:25 000*. The ordered points are specified by Map Grid of Australia 1994 co-ordinates in Zone 56.

| <i>Point</i> | <i>MGAEast</i> | <i>MGANorth</i> |
|--------------|----------------|-----------------|
| 1 | 296130 | 6204700 |
| 2 | 296130 | 6207720 |
| 3 | 299410 | 6207720 |
| 4 | 299410 | 6204700 |

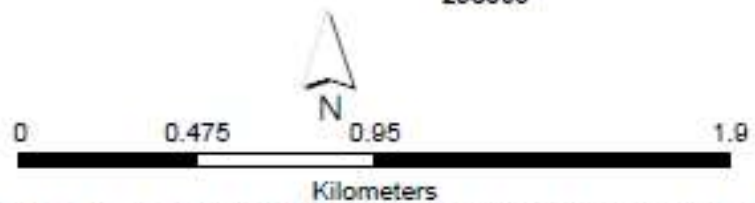
The above data points and *Cataract* Notification Area Map showing the amended *Cataract* Notification Area is available from Dams Safety NSW.

Cataract dam Notification Area



Plan No : 405
NA Label : Cataract dam
Dam Name : Cataract dam

Date: 22/06/2023



Datum : GDA 94
Grid : MGA Zone 56

Notification areas defined under section 48 of the Dams Safety Act 2015

18 August 2023

Notification Area *Dartbrook* Amendment Order 2023

under the

Dams Safety Act 2015 and the Interpretation Act 1987

I, Chris Salkovic, by delegation under section 13 of the *Dams Safety Act 2015*, make the following Order pursuant to section 48(1) of the *Dams Safety Act 2015* and section 43 of the *Interpretation Act 1987*.

Dated 11 August 2023

Chris Salkovic

CEO Dams Safety NSW

Dams Safety NSW
by delegation

BN23/6174

Explanatory note

The object of this Order is to amend the *Dartbrook* Notification Area as described in Schedule 1 of this Order.

Notification Area (*Dartbrook*) Amendment Order 2023

under the

Dams Safety Act 2015 and the Interpretation Act 1987

1 Name of Order

This Order is *the Dartbrook Amendment Order 2023*.

2 Commencement

This Order commences on the day it is published in the Gazette.

3 Duration

This Order will remain in force until it is revoked.

4 Amendment of *Dartbrook* Notification Area

This Order amends the *Dartbrook* Notification Area declared by the *Dartbrook Pondage* Order 6 June 2008 as described in Schedule 1.

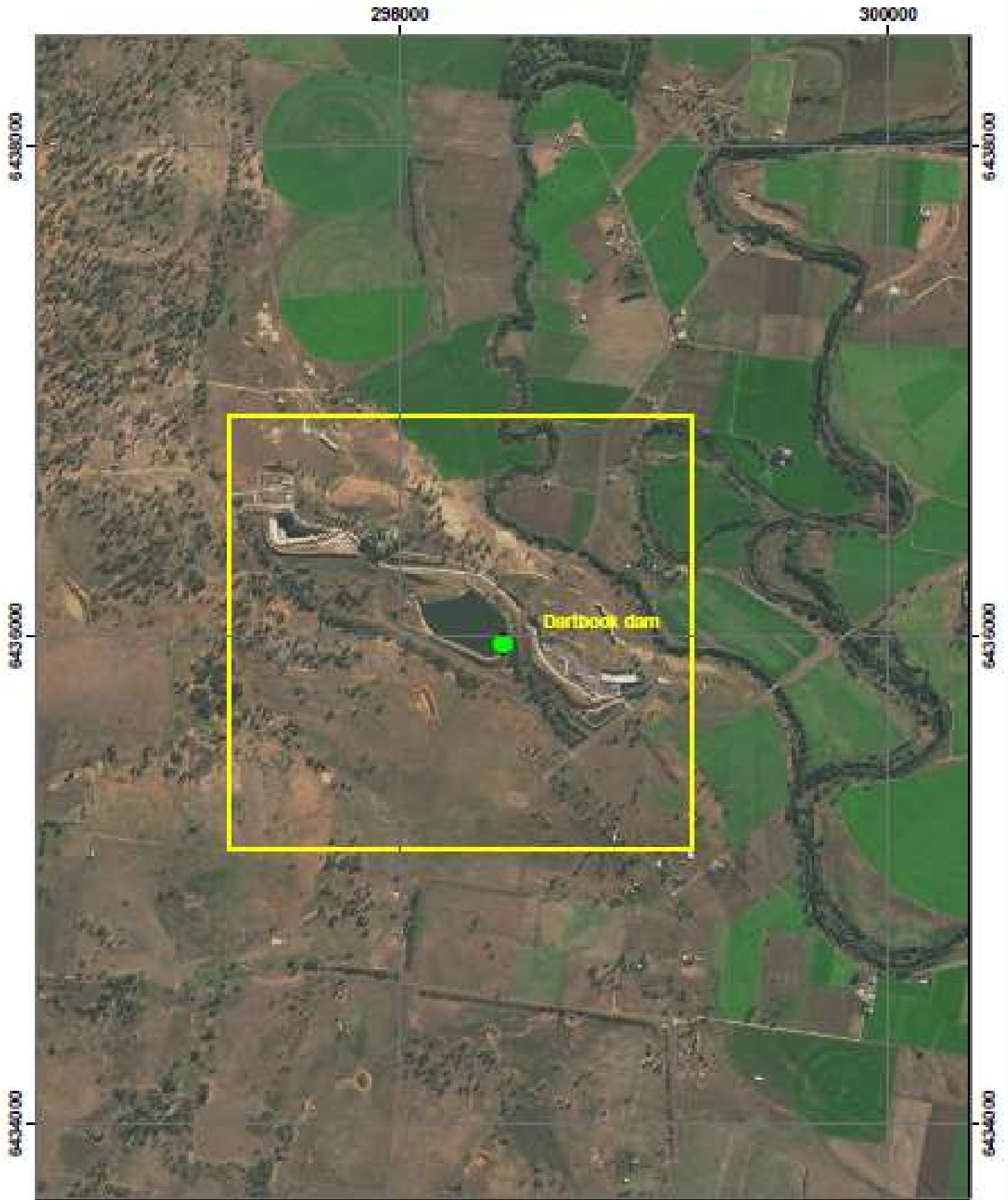
SCHEDULE 1

The amended *Dartbrook* Notification Area is the area bounded by straight lines joining the following 4 ordered points on map *Aberdeen 9033-I-S Second Edition 1:25 000*. The ordered points are specified by Map Grid of Australia 1994 co-ordinates in Zone 56.

| <i>Point</i> | <i>MGAEast</i> | <i>MGANorth</i> |
|--------------|----------------|-----------------|
| 1 | 299200 | 6436900 |
| 2 | 299200 | 6435120 |
| 3 | 297300 | 6435120 |
| 4 | 297300 | 6436900 |

The above data points and *Dartbrook* Notification Area Map showing the amended *Dartbrook* Notification Area is available from Dams Safety NSW.

Dartbook dam Notification Area



Plan No : 556
NA Label : Dartbook dam
Dam Name : Dartbook dam

Date: 14/06/2023



Notification Area *Cowal* Amendment Order 2023

under the

Dams Safety Act 2015 and the Interpretation Act 1987

I, Chris Salkovic, by delegation under section 13 of the *Dams Safety Act 2015*, make the following Order pursuant to section 48(1) of the *Dams Safety Act 2015* and section 43 of the *Interpretation Act 1987*.

Dated 11 August 2023

Chris Salkovic

CEO Dams Safety NSW

Dams Safety NSW
by delegation

BN23/6177

Explanatory note

The object of this Order is to amend the *Cowal* Notification Area as described in Schedule 1 of this Order.

Notification Area (*Cowal*) Amendment Order 2023

under the

Dams Safety Act 2015 and the Interpretation Act 1987

1 Name of Order

This Order is *the Cowal Amendment Order 2023*.

2 Commencement

This Order commences on the day it is published in the Gazette.

3 Duration

This Order will remain in force until it is revoked.

4 Amendment of *Cowal* Notification Area

This Order amends the *Cowal* Notification Area declared by the *Cowal* Order 24 April 2014 as described in Schedule 1.

SCHEDULE 1

The amended *Cowal* Notification Area is the area bounded by straight lines joining the following 4 ordered points on map *Wamboyne 8330N 1:50 000*. The ordered points are specified by Map Grid of Australia 1994 co-ordinates in Zone 55.

| <i>Point</i> | <i>MGAEast</i> | <i>MGANorth</i> |
|--------------|----------------|-----------------|
| 1 | 536976 | 6279900 |
| 2 | 536976 | 6275200 |
| 3 | 532365 | 6275200 |
| 4 | 532365 | 6279900 |

The above data points and *Cowal* Notification Area Map showing the amended *Cowal* Notification Area is available from Dams Safety NSW.

Cowal Dam Notification Area

532000

533000

534000

535000

536000

537000

62 81 000

628 0000

6279 0000

6278 0000

6277 0000

6276 0000

6275 0000

62 81 000

628 0000

6279 0000

6278 0000

6277 0000

6276 0000

6275 0000



Cowal Southern Tailrace Dam

Cowal Northern Tailrace Dam

Cowal Gold Mine Reservoir D0

Cowal Integrated Waste Landfill

532000

533000

534000

535000

536000

537000

Plan No: 565

NA Label: Cowal Dam Notification Area

Dam Name(s): Cowal Dam Notification Area



0

0.75

1.5

3

km

Datum : GDA 94

Grid : MGA Zone 55

13/07/2023

Notification areas defined under section 48 of the Dams Safety Act 2015 18 August 2023