



Government Gazette

of the State of

New South Wales

Number 526—Roads and Transport

Friday, 10 November 2023

The New South Wales Government Gazette is the permanent public record of official NSW Government notices. It also contains local council, non-government and other notices.

Each notice in the Government Gazette has a unique reference number that appears in parentheses at the end of the notice and can be used as a reference for that notice (for example, (n2019-14)).

The Gazette is compiled by the Parliamentary Counsel's Office and published on the NSW legislation website (www.legislation.nsw.gov.au) under the authority of the NSW Government. The website contains a permanent archive of past Gazettes.

To submit a notice for gazettal, see the Gazette page.

MARINE SAFETY ACT 1998

MARINE NOTICE

Section 12(2)

REGULATION OF VESSELS – EXCLUSION ZONE

Location

Port Jackson – Fleet Steps adjacent to the waters of Farm Cove.

Duration

- 3.00pm to 11.30pm – Friday 17 November 2023
- 10.00am to 11.30pm – Saturday 18 November 2023
- 10.00am to 11.30pm – Sunday 19 November 2023

Detail

A special event will take place at the location specified above, presenting a significant potential hazard to other waterway users.

An **EXCLUSION ZONE** is specified during the event which will be marked by lit yellow buoys and will be created 100 metres to the North, 100 metres to the South and 60 metres west to Fleet Steps between the above times (see the attached map).

Unauthorised vessels and persons are strictly prohibited from entering the Exclusion Zone, which will be patrolled by NSW Police vessels.

Penalties may apply (Section 12(5) - *Marine Safety Act 1998*).

For full details visit the Transport for NSW website – <https://www.nsw.gov.au/driving-boating-and-transport/using-waterways-boating-and-transport-information/restrictions-and-closures-on-nsw-waterways/marine-notice>

Marine Notice: SY2342



Date: 23 October 2023

Rianna James

Acting Senior Special Aquatic Events Officer

Delegate



MARINE SAFETY ACT 1998

MARINE NOTICE

Section 12(2)

REGULATION OF VESSELS – EXCLUSION ZONE

Location

Newcastle – adjacent to Nobbys Beach.

Duration

9.30am to 4.30pm – Saturday 18 November 2023

Detail

A low-level air show will be conducted at the location above presenting a significant potential hazard to other waterway users.

An **EXCLUSION ZONE** is specified during the event which will be marked by buoys and monitored by control vessels (see the attached map).


Unauthorised vessels and persons are strictly prohibited from entering the Exclusion Zone.

Penalties may apply (section 12(5) - *Marine Safety Act 1998*).

For full details visit the Transport for NSW website – <https://www.nsw.gov.au/driving-boating-and-transport/using-waterways-boating-and-transport-information/restrictions-and-closures-on-nsw-waterways/marine-notice>

Marine Notice: NH2390

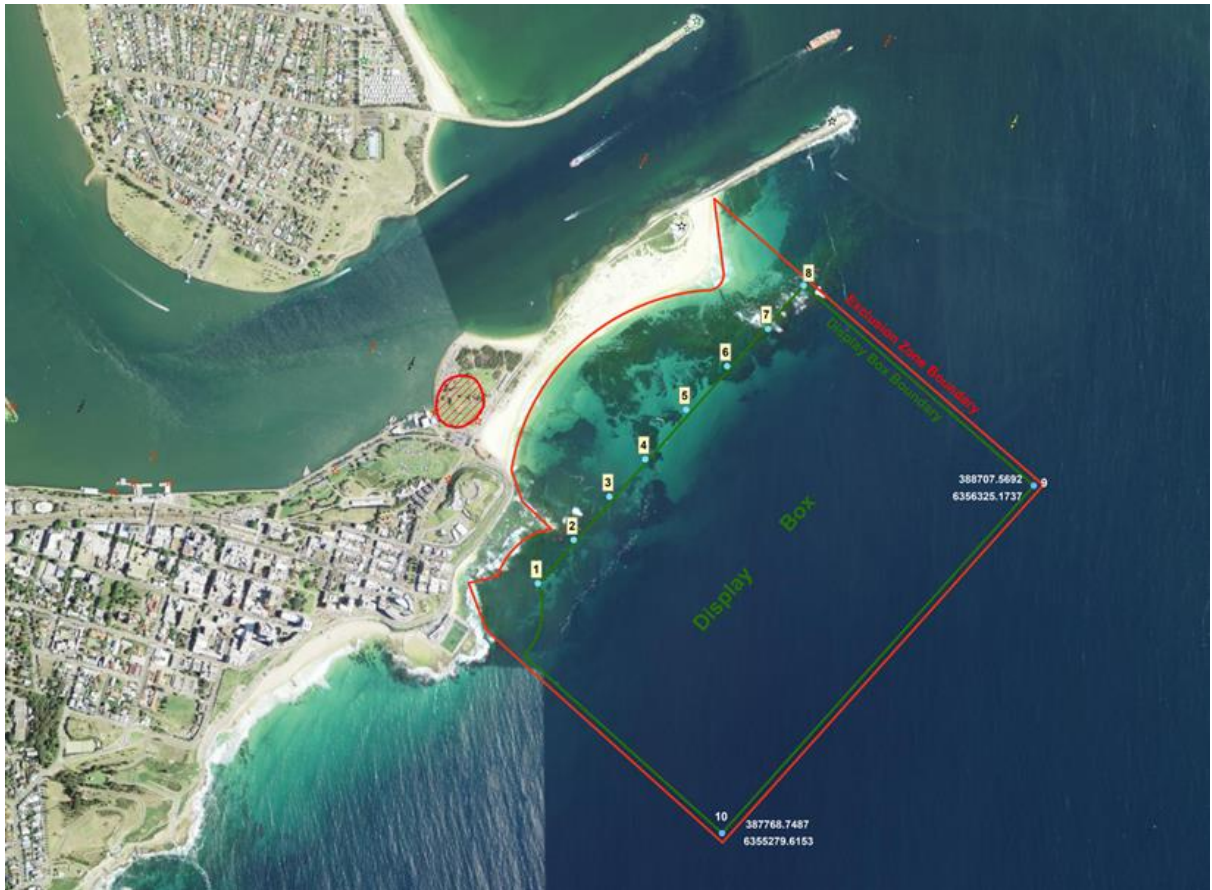
Date: 8 November 2023



Paul Hearfield

Manager Waterways Operations Hunter

Delegate



ROADS ACT 1993

ORDER

SECTION 52

DECLARATION OF TOLLWAY

I, the Minister for Roads, pursuant to Section 52 of the *Roads Act 1993*, by this Order declare to be a tollway the road described in the Schedule to this Order.

The Hon. John Graham MLC
Minister for Roads

SCHEDULE

The road shown on the Transport for NSW Plan 6013 412 AC 4003 being the WestConnex M4-M5 Link Stage 3B Rozelle Interchange between the WestConnex M4-M5 Link Stage 3A Mainline Tunnels, Leichhardt and Victoria Road, Rozelle.

(TfNSW Papers SF2019/043770 LA)

MARINE SAFETY ACT 1998

MARINE NOTICE

Section 12(2)

REGULATION OF VESSELS – EXCLUSION ZONE

Location

Sydney Harbour, Port Jackson – Glebe Island Bridge, Johnstons Bay

Duration

7:00am to 6:00pm on the following dates:

- Monday 13 to Friday 17 November 2023
- Monday 20 to Friday 24 November 2023

8:00am to 4:00pm on the following dates:

- Saturday 11 and Sunday 12 November 2023
- Saturday 18 and Sunday 19 November 2023

Detail

Borehole drilling and underwater site inspections will be conducted on the navigable waters of Sydney Harbour in the vicinity of the Glebe Island Bridge, Johnstons Bay as specified above.

An **EXCLUSION ZONE** is specified during the works at the location (see the attached maps) and Navigational Aids will be repositioned as needed to direct vessels through the Glebe Island Bridge spans.

Unauthorised vessels and persons are strictly prohibited from entering the Exclusion Zone.

Penalties may apply (section 12(5) – *Marine Safety Act 1998*).

Maps and Charts Affected

Transport for NSW Boating Map – 9G

For full details visit the Transport for NSW website – <https://www.nsw.gov.au/driving-boating-and-transport/using-waterways-boating-and-transport-information/restrictions-and-closures-on-nsw-waterways/marine-notices>

Marine Notice: SY2347

Date: 8 November 2023



Nick Dinham

Manager Waterways Operations Sydney Harbour

Delegate

OFFICIAL






SFileNo

OFFICIAL

OFFICIAL




Aerial image: Nearmap 9 Jan 2023
 Proposed AtoN - Western Channel Open

-  Port Buoy
-  Special Mark
-  Starboard Buoy



Plan compiled from information held in the
 Maritime Survey and Spatial Information Units of
 Transport for NSW
 Coordinate System: GDA2020 MGA Zone 56

Scale at A4 sheet: 1:1,000



CUSTOM PLAN
 LGA: INNER WEST/CITY OF SYDNEY
 Locality: GLEBE ISLAND/JOHNSTONS BAY

Proposed Aids To Navigation
 Glebe Island Bridge
 Western Channel Open

Date Produced: 15 February 2023
PLAN N°: CP2023-93-WEST

©PGeo

OFFICIAL

OFFICIAL

MARINE SAFETY ACT 1998

Section 12(2)

MARINE NOTICE

REGULATION OF VESSELS – EXCLUSION ZONE

Location

Manning River – adjacent to Queen Elizabeth Park, Taree at the following locations:

- Saturday 11 November 2023 – 2km between the Taree Fish Co-Operative Society and the Manning River Rowing Club, Endeavour Place.
- Sunday 12 November – at the Endeavour Place boat ramp pontoon and around Dumaresq Island.

Duration

7.00am to 2.00pm on the following dates:

- Saturday 11 November 2023
- Sunday 12 November 2023

Detail

Rowing regattas and a race will be conducted on the Manning River as specified above.

An **EXCLUSION ZONE** is specified during the event, which will be marked by buoys and monitored by control vessels.

Provision has been made for vessels to transit the Exclusion Zone during breaks in the racing. Control vessels will, at times during the event, authorise local vessel traffic to transit the Exclusion Zone.


Unauthorised vessels and persons are strictly prohibited from entering the Exclusion Zone.

Penalties may apply (Section 12(5) - *Marine Safety Act 1998*).

For full details visit the Transport for NSW website – <https://www.nsw.gov.au/driving-boating-and-transport/using-waterways-boating-and-transport-information/restrictions-and-closures-on-nsw-waterways/marine-notices>

Marine Notice: NH2386

Date: 9 November 2023



Paul Hearfield

Manager Waterways Operations Hunter

Delegate

MARINE SAFETY ACT 1998

MARINE NOTICE

Section 12(2)

REGULATION OF VESSELS – EXCLUSION ZONE

Location

Newcastle Harbour – adjacent to Horseshoe Beach

Duration

7.00am to 12.00pm – Sunday 12 November 2023

Detail

A number of swim events will be conducted on the waters of Newcastle Harbour as specified above.

An **EXCLUSION ZONE** is specified during the event, which will be marked by buoys and monitored by control vessels stationed around the swimmers.


Unauthorised vessels and persons are strictly prohibited from entering the Exclusion Zone.

Penalties may apply (Section 12(5) – *Marine Safety Act 1998*).

For full details visit the Transport for NSW website – <https://www.nsw.gov.au/driving-boating-and-transport/using-waterways/restrictions-and-closures/marine-notice>

Marine Notice: NH2389

Date: 8 November 2023



Paul Hearfield

Manager Waterways Operations Hunter

Delegate

ROADS ACT 1993

ORDER

SECTION 52

DECLARATION OF TOLLWAY

I, the Minister for Roads, pursuant to Section 52 of the *Roads Act 1993*, by this Order declare to be a tollway the road described in the Schedule to this Order.

The Hon. John Graham MLC
Minister for Roads

Date: 8 November 2023

SCHEDULE

The road shown on the Transport for NSW Plan 6013 412 AC 4003 being the WestConnex M4-M5 Link Stage 3B Rozelle Interchange between the WestConnex M4-M5 Link Stage 3A Mainline Tunnels, Leichhardt and Victoria Road, Rozelle.

(TfNSW Papers SF2019/043770 LA)