



Government Gazette

of the State of

New South Wales

Number 539—Roads and Transport
Friday, 17 November 2023

The New South Wales Government Gazette is the permanent public record of official NSW Government notices. It also contains local council, non-government and other notices.

Each notice in the Government Gazette has a unique reference number that appears in parentheses at the end of the notice and can be used as a reference for that notice (for example, (n2019-14)).

The Gazette is compiled by the Parliamentary Counsel's Office and published on the NSW legislation website (www.legislation.nsw.gov.au) under the authority of the NSW Government. The website contains a permanent archive of past Gazettes.

To submit a notice for gazettal, see the Gazette page.

MARINE SAFETY ACT 1998

MARINE NOTICE

Section 12(2)

REGULATION OF VESSELS – EXCLUSION ZONE

Location

Lake Albert, Wagga Wagga

Duration

9:00am to 6:00pm on the following dates:

- Saturday 18 November 2023
- Sunday 19 November 2023

Detail

Powerboat demonstrations will be conducted on the navigable waters of Lake Albert as specified above. This will involve the use of high-speed power vessels which will be active in the area, presenting a significant potential hazard to other waterway users.

An **EXCLUSION ZONE** is specified during the event which will comprise the entirety of Lake Albert, which will effectively close the Lake to all other vessel users between the above times for this event.

Unauthorised vessels and persons are strictly prohibited from entering the Exclusion Zone which will be monitored by event officials and control vessels.

Penalties may apply (section 12(5) - *Marine Safety Act 1998*).

For full details visit the Transport for NSW website – <https://www.nsw.gov.au/driving-boating-and-transport/using-waterways/restrictions-and-closures/marine-notices>

Marine Notice: SO2365

Date: 31 October 2023



Nathaniel Jacobs

Manager Waterways Operations South

Delegate

MARINE SAFETY ACT 1998

Section 12(2)

MARINE NOTICE

REGULATION OF VESSELS – EXCLUSION ZONE

Location

Cudgen Creek, Kingscliff – from little Kingscliff Beach heading upstream 1500 metres beyond the Sutherland Street Road Bridge.

Duration

- 2:00pm to 5:00pm – Saturday 25 November 2023
- 5.00am to 1:00pm – Sunday 26 November 2023

Detail

A triathlon swim event will be conducted on Cudgen Creek, Kingscliff as specified above.

An **EXCLUSION ZONE** is specified during the event and will be marked by buoys and monitored by control vessels.

Unauthorised vessels and persons are strictly prohibited from entering the Exclusion Zone.

Penalties may apply (Section 12(5) - *Marine Safety Act 1998*).

For full details visit the Transport for NSW website – <https://www.nsw.gov.au/driving-boating-and-transport/using-waterways-boating-and-transport-information/restrictions-and-closures-on-nsw-waterways/marine-notice>

Marine Notice: NH2391

Date: 14 November 2023



Rod McDonagh

Manager Waterways Operations North

Delegate

ROADS ACT 1993

ORDER

Ministerial (Toll Operator Declaration) Order 2023

I, John Graham, Minister for Roads, pursuant to the *Roads Act 1993*, make the following Order.

Dated this 14th day of November 2023

HON JOHN GRAHAM MLC
Minister for Roads

1 Name of Order

This Order is the *Ministerial (Toll Operator Declaration) Order 2023*.

2 Commencement

This Order has effect on and from the date of publication in the NSW Government Gazette.

3 Repeal

This Order revokes and replaces the *Ministerial (Toll Operator Declaration) Order 2019*, published in Government Gazette No.179 on 20 December 2019 at page 5749

4 Effect

This Order remains in force until it revoked or replaced by Order published in the Gazette.

5 Order

For the purposes of the definition of ‘toll operator’ in the Dictionary to the *Roads Act 1993* each of the following persons are declared to be the toll operator in respect of the corresponding tollway:

Toll Operator	Tollway
The Hills Motorway Limited ACN 062 329 828	The tollway declared in <i>NSW Government Gazette</i> No. 72 at page 3337 on 30 June 1993 also known as the Hills M2 Motorway
Interlink Roads Pty Ltd ACN 003 845 430	The tollway declared in <i>NSW Government Gazette</i> No. 37 at page 1831 on 1 March 1991 also known as the M5 South-West Motorway
Airport Motorway Limited ACN 057 283 093	The tollway declared in <i>NSW Government Gazette</i> No. 73 at page 5356 on 4 July 1997 also known as the Eastern Distributor
Transurban CCT Pty Ltd ACN 166 658 448	The tollway declared in <i>NSW Government Gazette</i> No. 259 at page 10715 on 16 December 2002 also known as the Cross City Tunnel
LCT-MRE Pty Limited ACN 143 401 870	The tollway declared in <i>NSW Government Gazette</i> No. 185 at page 10738 on 21 November 2003 also known as the Lane Cove Tunnel
LCT-MRE Pty Limited ACN 143 401 870	The tollway declared in <i>NSW Government Gazette</i> No. 70 at page 2007 on 8 April 2004 also known as the Military Rd E-Ramp
WSO Co Pty Limited ACN 102 757 924	The tollway declared in <i>NSW Government Gazette</i> No. 88 at page 376 on 17 January 2003 also known as the Westlink M7 Motorway
WCX M4 PT Pty Ltd ACN 614 741 436 in its personal capacity and in its capacity as trustee of the WCX M4 Project Trust (ABN 31 878 147 068)	The tollway declared in <i>NSW Government Gazette</i> No. 88 at page 2923 on 4 November 2016 also known as the WestConnex - M4 East
WCX M4 PT Pty Ltd ACN 614 741 436 in its personal capacity and in its capacity as trustee of the WCX M4 Project Trust (ABN 31 878 147 068)	The tollway declared in <i>NSW Government Gazette</i> No. 88 at page 2923 on 4 November 2016 also known as the WestConnex - M4 Widening

WCX M5 PT Pty Ltd ACN 608 798 465 in its personal capacity and in its capacity as trustee of the WCX M5 Project Trust (ABN 73 899 615 977)	The tollway declared in <i>NSW Government Gazette</i> No. 99 at page 3739 on 18 November 2015 also known as the WestConnex Stage 2
WCX M4-M5 Link PT Pty Ltd ACN 624 153 788 in its personal capacity and in its capacity as trustee of the WCX M4-M5 Link Project Trust (ABN 67 667 191 375)	The tollway declared in <i>NSW Government Gazette</i> No. 78 at page 5239 and 5240 on 17 August 2018 also known as the WestConnex Stage 3A
NorthConnex Company Pty Ltd ABN 83 602 719 513	The tollway declared in <i>NSW Government Gazette</i> No. 38 at page 1085 on 1 May 2015 also known as NorthConnex or as the M11 Motorway.
WCX M4-M5 Link PT Pty Ltd ACN 642 153 788 in its personal capacity and in its capacity as trustee of the WCX M4-M5 link Project Trust (ABN 67 667 191 375)	The tollway declared in <i>NSW Government Gazette</i> No 526 (Roads and Transport) on 10 November 2023 also known as the WestConnex Stage 3B

Explanatory Note

The object of this Order is to declare persons as a ‘toll operator’ in respect of a tollway for the purposes of the definition of ‘toll operator’ in the Dictionary to the *Roads Act 1993*.

This Order is made under the *Roads Act 1993*.

MARINE SAFETY ACT 1998

MARINE NOTICE

Section 12(2)

REGULATION OF VESSELS – EXCLUSION ZONE

Location

Blowering Dam, Tumut

Duration

8:00am to 4:00pm on the following dates:

- Saturday 18 November 2023
- Sunday 19 November 2023

Detail

Trials involving the use of a high-speed vessel powered by a jet engine will be conducted on the waters of Blowering Dam as specified above. The jet powered vessel will be operating at very high speed and will present a significant potential hazard to other waterway users. There will be support and official vessels present to manage the trials.

An **EXCLUSION ZONE** is specified during the event, which will comprise of the entirety of Blowering Dam, and will be patrolled by Maritime vessels.

At varying times between trials, such as when the jet powered vessel is not being operated, Maritime officers on-site may lift the Exclusion Zone to allow boaters to use the waterway for periods of time.

Other than during these interim periods, unauthorised vessels and persons are strictly prohibited from entering the Exclusion Zone.

Penalties may apply (section 12(5) - *Marine Safety Act 1998*).

For full details visit the Transport for NSW-Maritime website: <https://www.nsw.gov.au/driving-boating-and-transport/using-waterways/restrictions-and-closures/marine-notices>

Marine Notice: SO2361

Date: 19 October 2023



Nathaniel Jacobs

Manager Waterways Operations South

Delegate

MARINE SAFETY ACT 1998

MARINE NOTICE

Section 12(2)

REGULATION OF VESSELS – EXCLUSION ZONE

Location

Hawkesbury River, at the following locations:

- Saturday 25 November 2023: between Sackville Reach (Sackville Ferry) and Windsor Reach (Windsor Bridge).
- Sunday 26 November 2023: between Dangar Island (and Little Wobby) and Windsor Reach (Windsor Bridge).

Duration

- 7:00am to 1:30pm – Saturday 25 November 2023
- 7:00am to 3:00pm – Sunday 26 November 2023

Detail

Competitive water ski races involving the use of high-speed power vessels will be conducted on the navigable waters of the Hawkesbury River at the locations specified above and depicted in the attached maps and aerial images. There will be persons being towed at high speed using tow-lines and persons in the water during the above times, presenting a significant hazard to other waterway users.

An **EXCLUSION ZONE** is specified during the event, which will be monitored by control vessels stationed on the perimeter and patrolled by Maritime vessels.

Unauthorised vessels and persons are strictly prohibited from entering the Exclusion Zone.

Penalties may apply (section 12(5) – *Marine Safety Act 1998*).

For full details visit the Transport for NSW website – <https://www.nsw.gov.au/driving-boating-and-transport/using-waterways-boating-and-transport-information/restrictions-and-closures-on-nsw-waterways/marine-notice>

Marine Notice: SY2348

Date: 9 November 2023



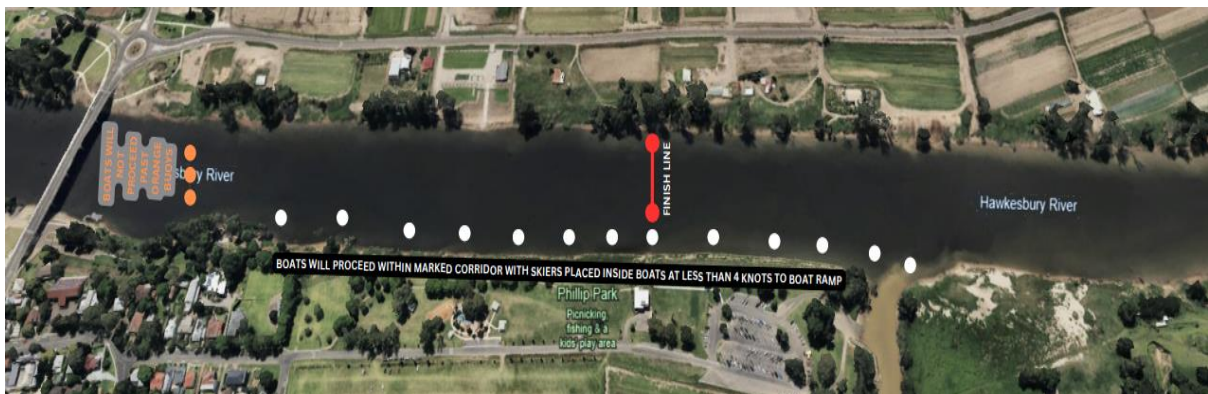
Drew Jones

Manager Waterways Operations Hawkesbury River/Broken Bay

Delegate



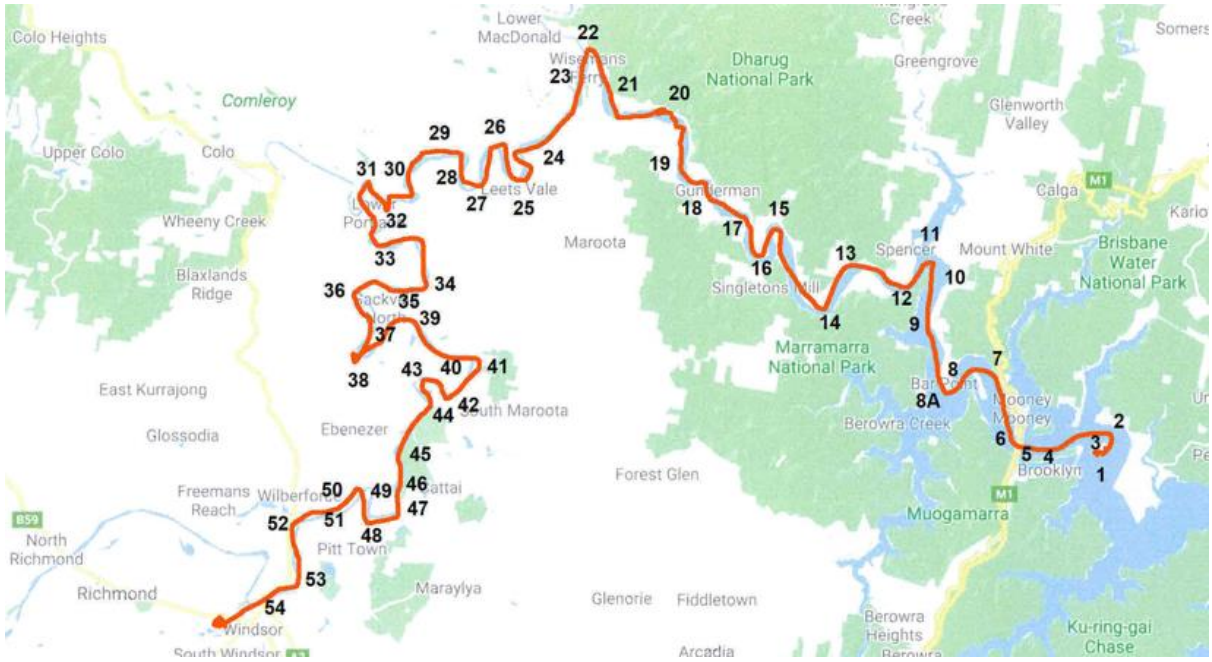
Saturday 25 November start area Sackville



Both days finish area Windsor



Sunday 26 November – Race start area



Sunday 26 November- Overall course map

MARINE SAFETY ACT 1998

MARINE NOTICE

Section 12(2)

REGULATION OF VESSELS – EXCLUSION ZONE & SPECIAL RESTRICTIONS

Location

Wallis Lake, Forster – Elizabeth Reserve, Forster Keys.

Duration

8.00am to 5.00pm on the following dates:

- Saturday 18 November 2023
- Sunday 19 November 2023

Detail

Dragon boat races will be conducted on the navigable waters of Wallis Lake as specified above.

An **EXCLUSION ZONE** is specified during the event which will be marked by buoys and the presence of control vessels on the boundary.

Unauthorised vessels and persons are strictly prohibited from entering the Exclusion Zone.

Transit lane

Provision may be made (where necessary) for control vessels to authorise local vessel traffic to pass safely through the zone via a 'transit lane'.

Special Restrictions


Pursuant to section 12(3) of the Act, vessels using the transit lane must produce minimal wash.

Penalties may apply (Section 12(5) - *Marine Safety Act 1998*).

For full details visit the Transport for NSW website – <https://www.nsw.gov.au/driving-boating-and-transport/using-waterways-boating-and-transport-information/restrictions-and-closures-on-nsw-waterways/marine-notices>

Marine Notice: NH2373

Date: 15 November 2023



Paul Hearfield

Manager Waterways Operations Hunter

Delegate

NORTHERN BEACHES COUNCIL
Roads Act 1993, Section 16
Dedication of Land as Public Road

Notice is hereby given, under Section 16 of the *Roads Act 1993*, that the land is dedicated as a Public Road, as set out in Schedule below.

Dated 17 November 2023

Scott Phillips
Chief Executive Officer
Northern Beaches Council, PO Box 82 Manly NSW 1655

SCHEDULE

The land comprising part of the streets in the Parish of Manly Cove, County of Cumberland, shown as road in Volume 1360 Folio 138, as shown by red hatching in the diagram hereunder as road, and approximately one chain (about 20 metres) in width and 375 metres in length, known as Marine Parade Manly NSW 2095.



MARINE SAFETY ACT 1998

MARINE NOTICE

Section 12(2)

REGULATION OF VESSELS - SPECIAL RESTRICTIONS

Location

Murray River – entire width of the River at the following locations:

- Monday 20 November 2023: from the Mulwala Weir near the 1986km river marker, downstream to the township of Tocumwal, near 1886km river marker.
- Tuesday 21 November 2023: from the township of Tocumwal near the 1886km river marker, downstream to Picnic Point, near the 1790km river marker.
- Wednesday 22 November 2023: from Picnic Point, near the 1790km river marker, downstream to the Moama Beach, Moama, near the 1712km river marker.
- Thursday 23 November 2023: from the Moama Beach, Moama, near the 1712km river marker, downstream to Torrumbarry Headworks Boat ramp near the 1648km river marker.
- Friday 24 November 2023: from Brereton Road, Gunbower near the 1622km river marker, downstream to Apex Park, Koondrook near the 1524km river marker.

Duration

6.30am to 6.00pm on the following days:

- Monday 20 November 2023
- Tuesday 21 November 2023
- Wednesday 22 November 2023
- Thursday 23 November 2023
- Friday 24 November 2023

Detail

A canoe and kayak event will be conducted on the waters of the Murray River as detailed above.

Due to the risk to safe navigation and the nature and number of participating vessels, a Regulated Area will be created at the above times within which **Special Restrictions** will apply to all powered vessels. The Regulated Area will comprise the entire width of the River and will extend 200 metres ahead and 200 metres behind the competing vessels, as indicated by the presence of official vessels. The Regulated Area will surround and move with the competing vessels.

The start of the Regulated Area will be indicated by an official vessel positioned alongside the leading competitor, displaying two red flags. The end of the Regulated Area will be marked by an official vessel positioned alongside the final competitor, displaying a single green flag.

Special Restrictions

Pursuant to section 12(3) of the *Marine Safety Act 1998*, **powered vessels** operating in the Regulated Area:

- Must not exceed the maximum speed limit of 4 knots, and
- Must produce minimal wash.

Penalties may apply (section 12(5) - *Marine Safety Act 1998*).

For full details visit the Transport for NSW website - <https://www.nsw.gov.au/driving-boating-and-transport/using-waterways/restrictions-and-closures/marine-notice>

Marine Notice: SO2352

Date: 29 September 2023



Nathaniel Jacobs

Manager Waterways Operations South

Delegate

MARINE SAFETY ACT 1998

Section 12(2)

MARINE NOTICE

REGULATION OF VESSELS – EXCLUSION ZONE

Location

Clarence River, Yamba – adjacent to Whiting Beach.

Duration

- 3.00pm to 5.00pm – Saturday 18 November 2023
- 6.00am to 11:00am – Sunday 19 November 2023

Detail

A triathlon swim event will be conducted at the location above.

An **EXCLUSION ZONE** is specified during the event comprised of a 750m course, and will be marked by buoys and monitored by control vessels.

Unauthorised vessels and persons are strictly prohibited from entering the Exclusion Zone.

Penalties may apply (Section 12(5) - *Marine Safety Act 1998*).

For full details visit the Transport for NSW website – <https://www.nsw.gov.au/driving-boating-and-transport/using-waterways-boating-and-transport-information/restrictions-and-closures-on-nsw-waterways/marine-notices>

Marine Notice: NH2370

Date: 14 November 2023



Rod McDonagh

Manager Waterways Operations North

Delegate

ROADS ACT 1993

ERRATUM

Section 52

Declaration of Tollway – Undated Duplicate

Page 6 of the NSW Government Gazette No 526 of 10 November 2023 erroneously displays an undated duplicate of the Order of Declaration of Tollway published on page 12 of that edition. This erratum corrects that error and provides that the duplicate on page 6 is to be considered deleted.

Sean O'Dwyer
Director, Legal
Transport for NSW

16 November 2023