



# *Government Gazette*

of the State of

New South Wales

**Number 559—Roads and Transport**  
**Friday, 1 December 2023**

---

The New South Wales Government Gazette is the permanent public record of official NSW Government notices. It also contains local council, non-government and other notices.

Each notice in the Government Gazette has a unique reference number that appears in parentheses at the end of the notice and can be used as a reference for that notice (for example, (n2019-14)).

The Gazette is compiled by the Parliamentary Counsel's Office and published on the NSW legislation website ([www.legislation.nsw.gov.au](http://www.legislation.nsw.gov.au)) under the authority of the NSW Government. The website contains a permanent archive of past Gazettes.

To submit a notice for gazettal, see the Gazette page.

**KEMPSEY SHIRE COUNCIL**

**ROADS ACT 1993**

**Notification of Roads Closure**

Notice is hereby given, under the provisions of the *Roads Act 1993*, that the road as set out in the schedule below is closed and the lands comprised therein cease to be a public road and the rights of passage and access that previously existed in relation to the road are extinguished. Upon closing, the title to the land comprising the former public road will vest in Kempsey Shire Council and is classified as operational land for the purposes of the *Local Government Act 1993*.

Date 1 December 2023

Craig Laurence Milburn  
General Manager  
Kempsey Shire Council

**Schedule**

Lot 1 DP1277147  
Lot 5 DP1277147

**ROAD RULES 2014**  
**ELECTRIC SCOOTER USE AREA EXEMPTION NOTICE 2023**  
**MidCoast Council**

I, Anna Bradley, as delegate of Transport for NSW, in accordance with rule 262-2 of the Road Rules 2014 make the following Notice.



Anna Bradley  
A/ Deputy Secretary, Cities and Active Transport  
Transport for NSW

Dated this 23rd day of November 2023

**1 Name of Notice**

This Notice is the *Electric Scooter Use Area Exemption (MidCoast Council) Notice 2023*.

**2 Commencement**

This Notice has effect on and from the 8 December 2023.

**3 Effect**

This Notice remains in force up to and including the repeal of Part 15-1 of the Road Rules 2014 unless revoked or amended earlier.

**4 Interpretation**

Words and expressions used in this Notice have the same meaning as in the Road Rules 2014 unless otherwise stated.

**5 Exemption of the operation of road rule 262-1**

Riders of electric scooters are exempt from road rule 262-1 on roads within MidCoast Council indicated by the shaded area (defined in the key as the “e-scooter Operational Area”) at Schedule One to this Notice.

**6 Publication**

This Notice is to be published in the NSW Government Gazette.

**Explanatory note:**

Road rule 262-1 prohibits the riding of electric scooters on a road unless those riders are exempt by a Notice made by Transport for NSW under road rule 262-2 which specifies an area included in the Notice.

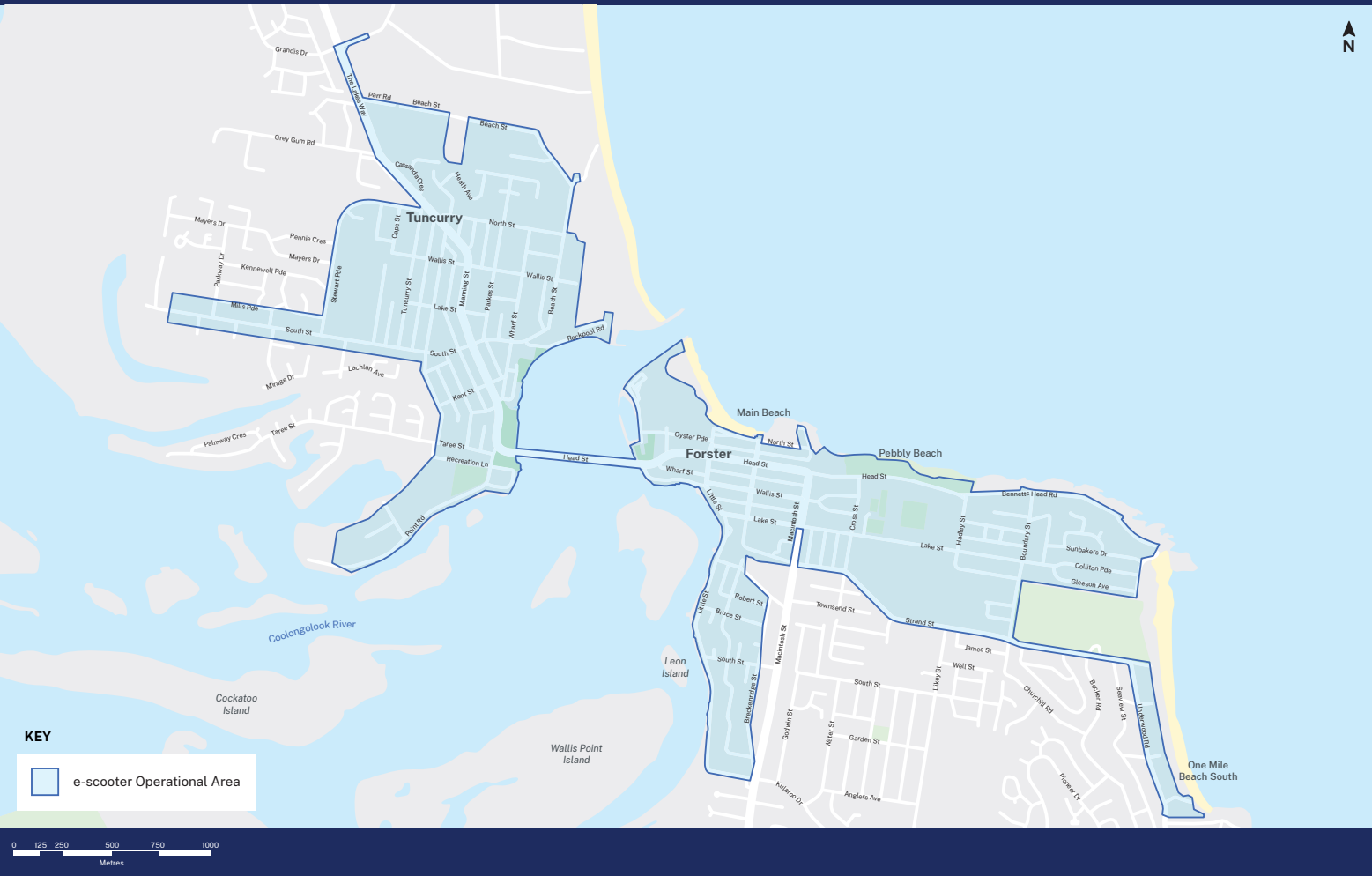
OFFICIAL

Only persons 16 years and over may legally ride an electric scooter borrowed or hired under a share scheme and are also subject to other road transport laws including specific road rules for electric scooter riders at Part 15-1 of the Road Rules 2014 (including riding an electric scooter on a road on which the ordinary speed limit is greater than 50 kilometres per hour).

# SCHEDULE ONE



## Forster-Tuncurry e-scooter shared scheme trial area map



**ROAD RULES 2014**  
**ELECTRIC SCOOTER USE AREA EXEMPTION NOTICE 2023**  
**LAKE MACQUARIE COUNCIL**

I, Anna Bradley, as delegate of Transport for NSW, in accordance with rule 262-2 of the Road Rules 2014 make the following Notice.



Anna Bradley  
A/Deputy Secretary Cities and Active Transport  
Transport for NSW

Dated this 23rd day of November 2023

**1 Name of Notice**

This Notice is the ***Electric Scooter Use Area Exemption (Lake Macquarie City Council) Notice 2023***.

**2 Commencement**

This Notice has effect on and from 6 December 2023.

**3 Effect**

This Notice remains in force up to and including the repeal of Part 15-1 of the Road Rules 2014 unless revoked or amended earlier.

**4 Interpretation**

Words and expressions used in this Notice have the same meaning as in the Road Rules 2014 unless otherwise stated.

**5 Exemption of the operation of road rule 262-1**

Riders of electric scooters are exempt from road rule 262-1 on roads within Lake Macquarie City Council on:

- (a) The Warners Bay route (Route 1), as indicated by a heavy red line in Schedule 1 to this Notice,
- (b) The Toronto route (Route 2), as indicated by a heavy red line in Schedule 2 to this Notice,
- (c) The Croudace Bay route (Route 3), as indicated by a heavy red line in Schedule 3 to this Notice, and
- (d) The Fernleigh Track (Route 4), as indicated by a heavy red line in Schedule 4 to this Notice.

OFFICIAL

## **6 Publication**

This Notice is to be published in the NSW Government Gazette.

### **Explanatory note:**

Road rule 262-1 prohibits the riding of electric scooters on a road unless those riders are exempt by a Notice made by Transport for NSW under road rule 262-2 which specifies an area included in the Notice.

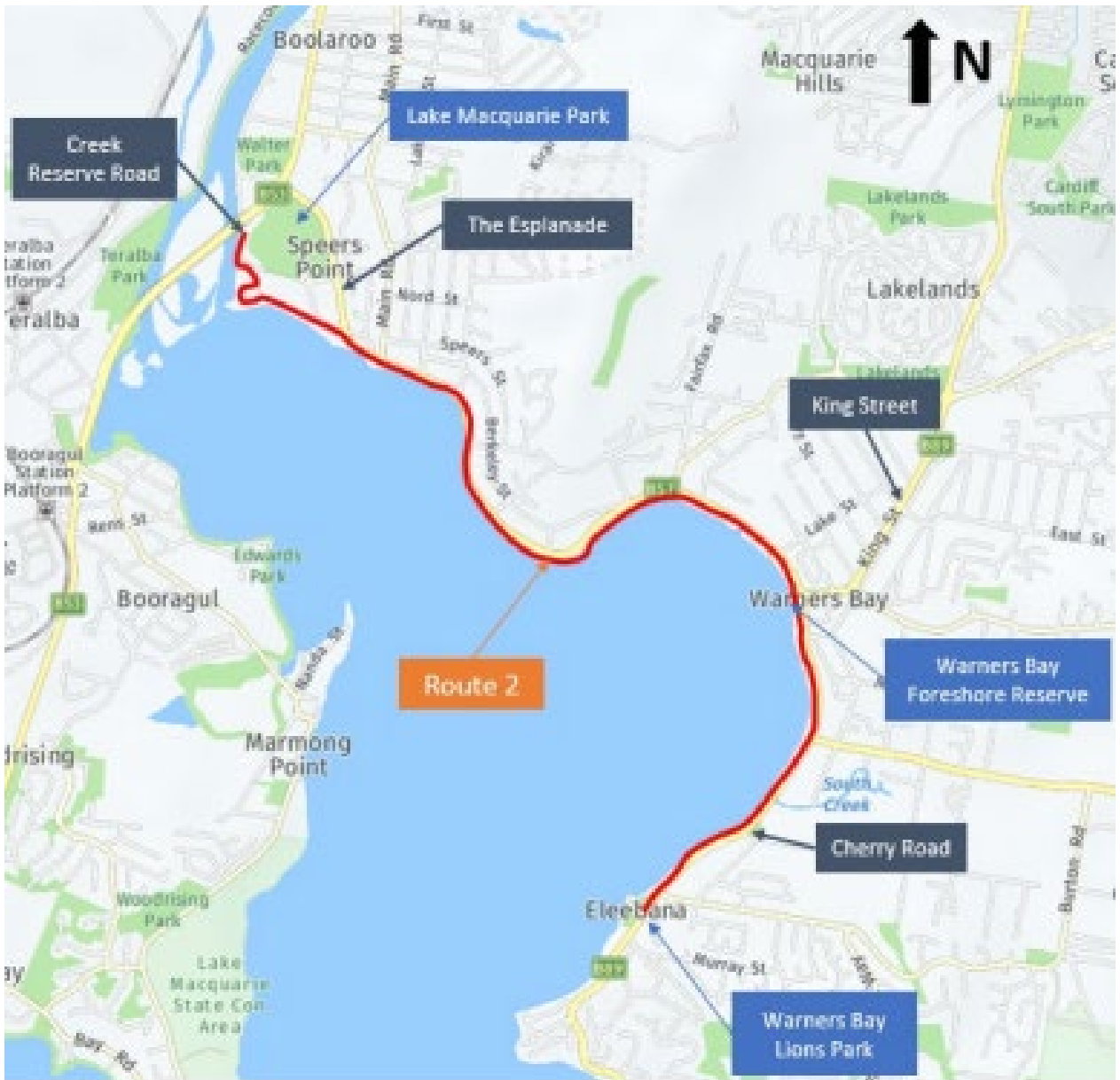
Only persons 16 years and over may legally ride an electric scooter borrowed or hired under a share scheme and are also subject to other road transport laws including specific road rules for electric scooter riders at Part 15-1 of the Road Rules 2014 (including riding an electric on a road on which the ordinary speed limit is greater than 50 kilometres per hour).

# SCHEDULE ONE

## Warners Bay route

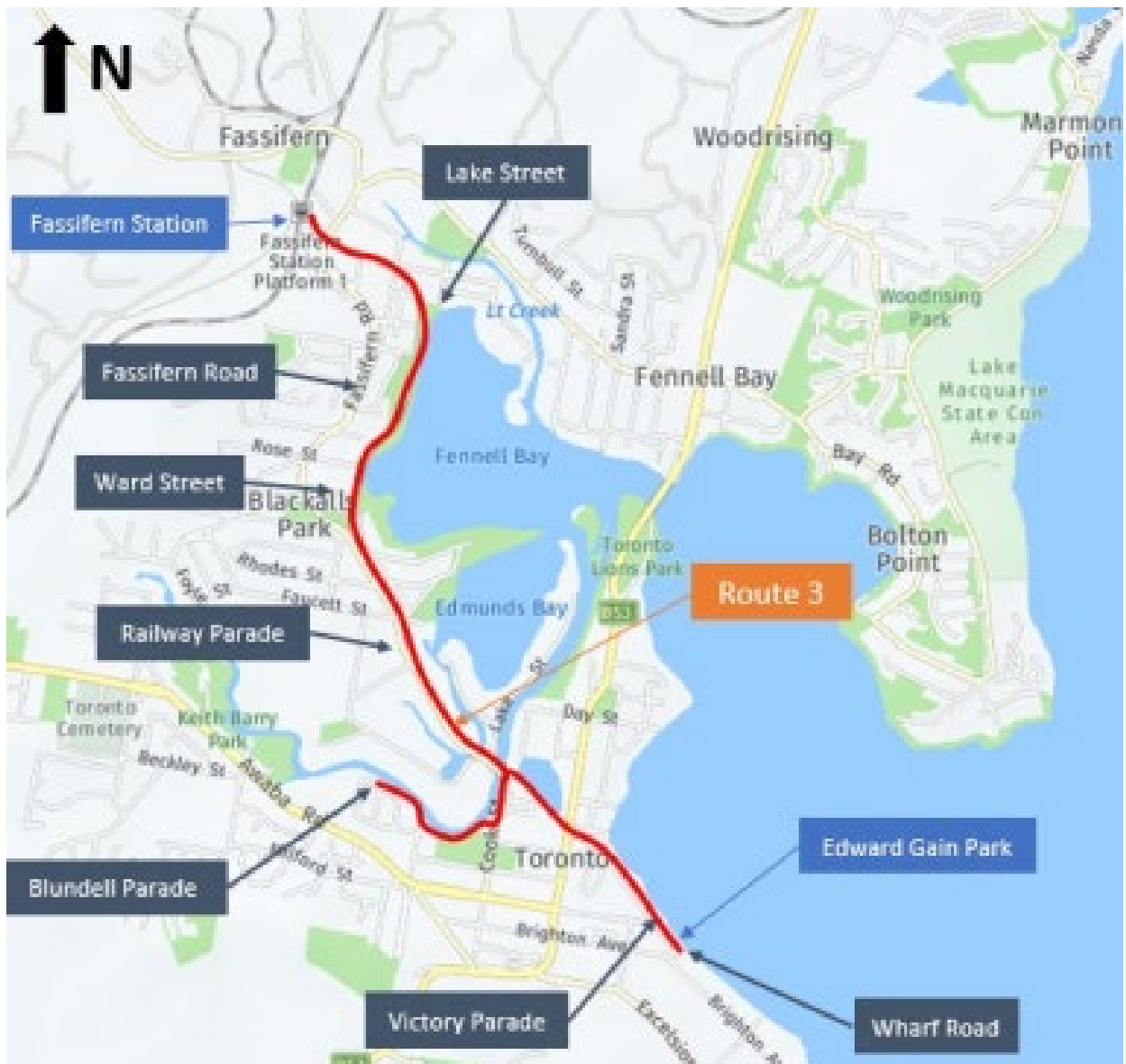






## SCHEDULE TWO

### Toronto route



SCHEDULE THREE

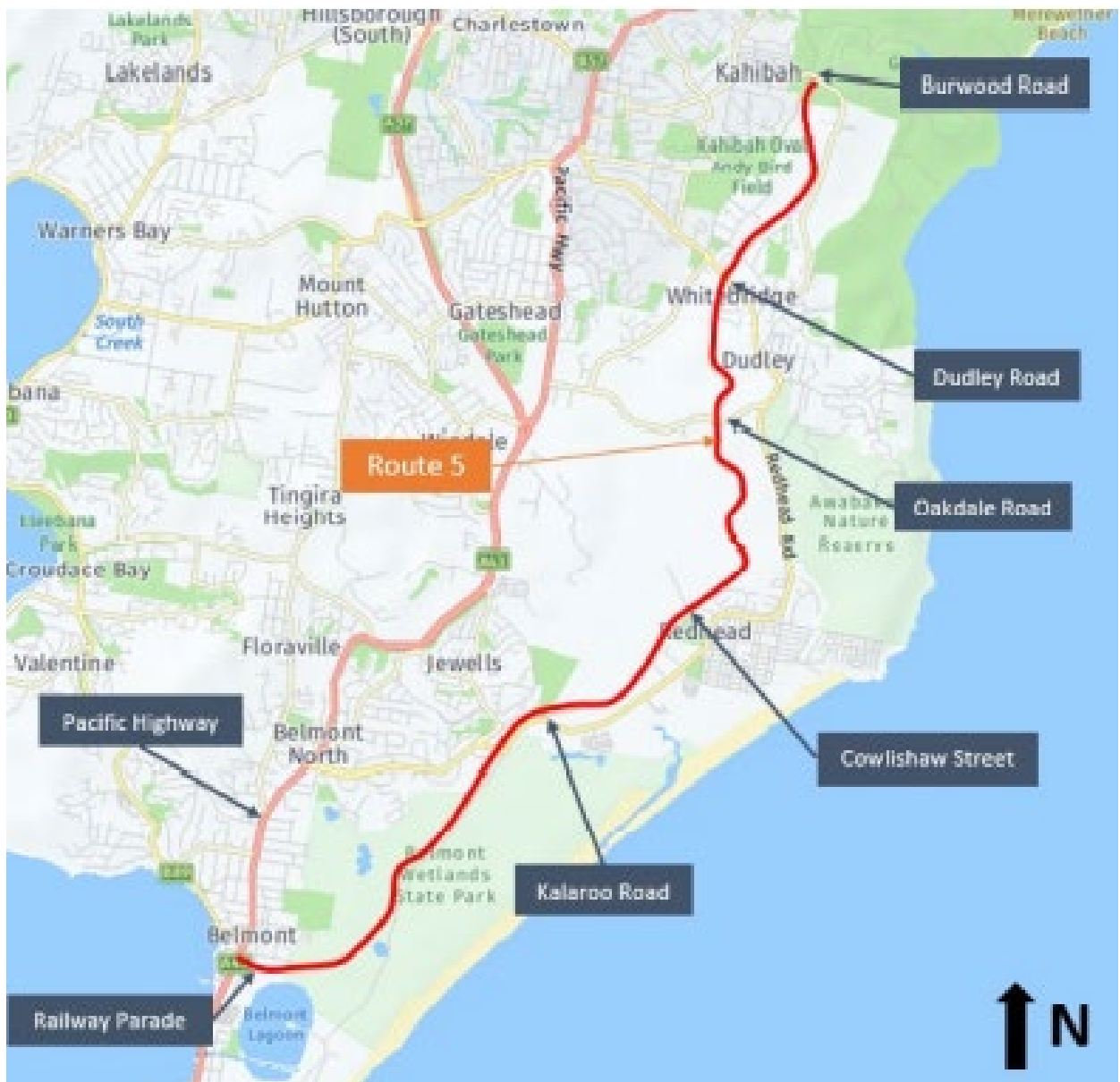
Croudace Bay route



OFFICIAL

SCHEDULE FOUR

Fernleigh track



MARINE SAFETY ACT 1998

MARINE NOTICE

Section 12(2)

REGULATION OF VESSELS – EXCLUSION ZONE AND SPECIAL RESTRICTIONS

**Location**

Edward River – near the Deniliquin Boat Club on Riverview Drive (Deniliquin) as follows:

- Upstream 400 metres of the Deniliquin Boat Club and adjacent to the land-based feature of the Big 4 Deniliquin Holiday Park, to
- Downstream 400 metres of the Deniliquin Boat Club and adjacent to the land-based feature of the Warbreccan Homestead.

**Duration**

7.00am to 7.00pm – Saturday 2 December 2023

**Detail**

A wakeboarding competition will be conducted on the navigable waters of the Edward River as specified above. The event will involve the use of powered vessels, persons being towed at speed using tow-lines and persons in the water from time to time, presenting a significant potential hazard to other waterway users.

An **EXCLUSION ZONE** is specified during the event and will be marked by buoys.

Unauthorised vessels and persons are strictly prohibited from entering the Exclusion Zone, which will be monitored by control vessels and patrolled by Maritime vessels.

**Transit lane**

Provision may be made (where necessary) for a control vessel to authorise local vessel traffic to pass safely through the course via a 'transit lane'.

**Special Restrictions**

Pursuant to section 12(3) of the *Marine Safety Act 1998*, all vessels using the transit lane must do so at a speed not exceeding 4 knots and must produce minimal wash.

Penalties may apply (section 12(5) – *Marine Safety Act 1998*).

For full details visit the Transport for NSW website – <https://www.nsw.gov.au/driving-boating-and-transport/using-waterways/restrictions-and-closures/marine-notice>

Marine Notice: SO2363

Date: 25 October 2023

*N. Jacobs*

Nathaniel Jacobs

Manager Operations South

Delegate

OFFICIAL

MARINE SAFETY ACT 1998

MARINE NOTICE

Section 12(2)

REGULATION OF VESSELS – EXCLUSION ZONE

**Location**

Hawkesbury River, Windsor Reach, in the vicinity of Governor Phillip Park.

**Duration**

7:00am to 5:00pm on the following dates:

- Saturday 2 December 2023
- Saturday 27 January 2024
- Sunday 28 January 2024
- Saturday 10 February 2024
- Sunday 11 February 2024
- Saturday 16 March 2024

5:00pm to 7:00pm on the following date:

- Friday 26 January 2024

**Detail**

A wakeboarding tournament will be conducted on the waters of Hawkesbury River, on the dates specified above.

An **EXCLUSION ZONE** is specified during the event which will be monitored by control vessels (see the attached image).

Unauthorised vessels and persons are strictly prohibited from entering the Exclusion Zone.

**Transiting Vessels**

A transit lane may be accessible for vessels transiting upstream of South Creek. This lane will remain open at the discretion of event control and may be closed for safety reasons. All vessels must seek approval to proceed upstream should the lane be closed during the event.

Penalties may apply (section 12(5) – *Marine Safety Act 1998*).

For full details visit the Transport for NSW website – <https://www.nsw.gov.au/driving-boating-and-transport/using-waterways/restrictions-and-closures/marine-notices>

Marine Notice: SY2345

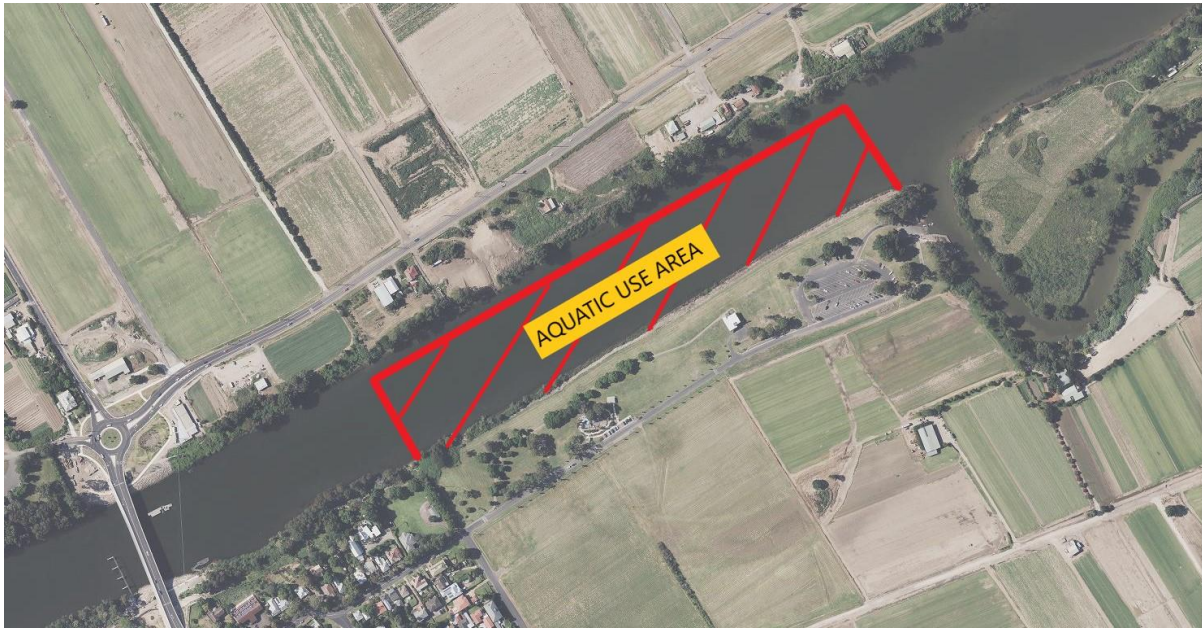
Date: 27 November 2023



Drew Jones

Manager Waterways Operations Hawkesbury River/Broken Bay

Delegate



OFFICIAL



MARINE SAFETY ACT 1998

MARINE NOTICE

Section 12(2)

REGULATION OF VESSELS – EXCLUSION ZONE

**Location**

Sydney Harbour – from Farm Cove to North Head between:

- Garden Island Port Beacon and Robertson Point;
- the most northerly point of Middle Head and Cannae Point Flagstaff;
- North Head Starboard Beacon and Hornby Light.

**Duration**

12.00pm to 3.00pm – Tuesday 5 December 2023.

**Detail**

A yacht race will be held on the navigable waters of Sydney Harbour, as specified above. The race will start near Shark Island and conclude at Farm Cove, taking place between Sydney Heads and Fort Denison.

An **EXCLUSION ZONE** is specified at the event, which will be patrolled by Maritime vessels and be limited to the following areas, as per the attached maps:

- The area between two rows of yellow Exclusion Zone buoys laid to the north-west of Point Piper (the starting area) between 12.15pm and 12.45pm;
- The area extending 100 meters south-west of a line of yellow Exclusion Zone buoys laid to the north-west of Shark Island between 1.00pm and 2:30pm.

Unauthorised vessels and persons are strictly prohibited from entering the Exclusion Zone.

Penalties may apply (section 12(5) - *Marine Safety Act 1998*).

For full details visit the Transport for NSW website – <https://www.nsw.gov.au/driving-boating-and-transport/using-waterways/restrictions-and-closures/marine-notice>

**Maps and Charts Affected**

Transport for NSW Boating Map – 9D

RAN Hydrographic Chart AUS 200

Marine Notice: SE2319

Date: 8 November 2023

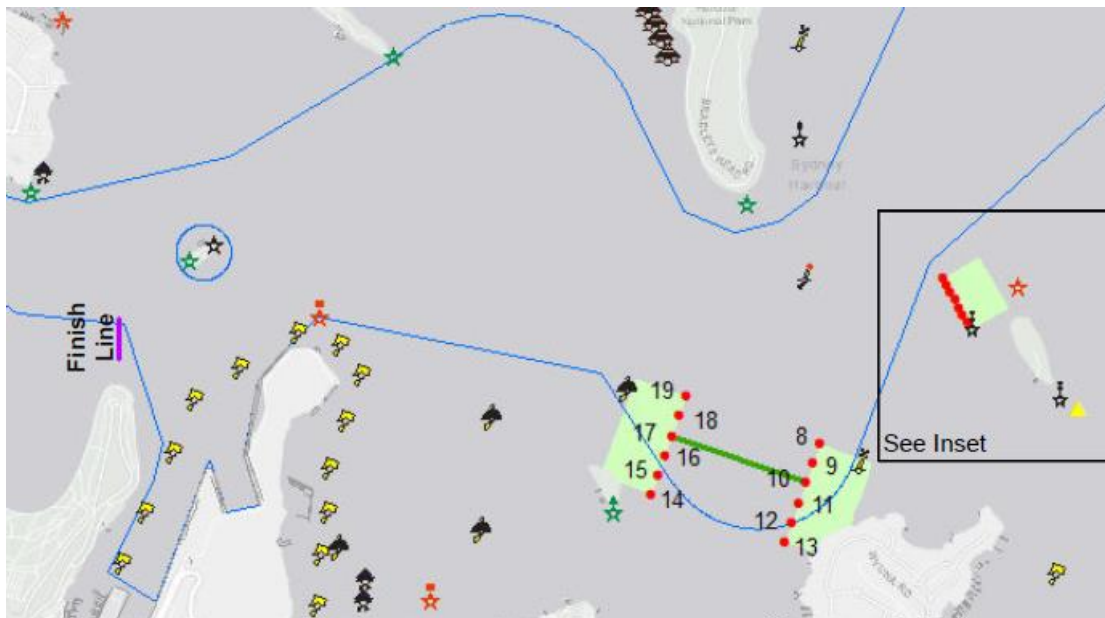
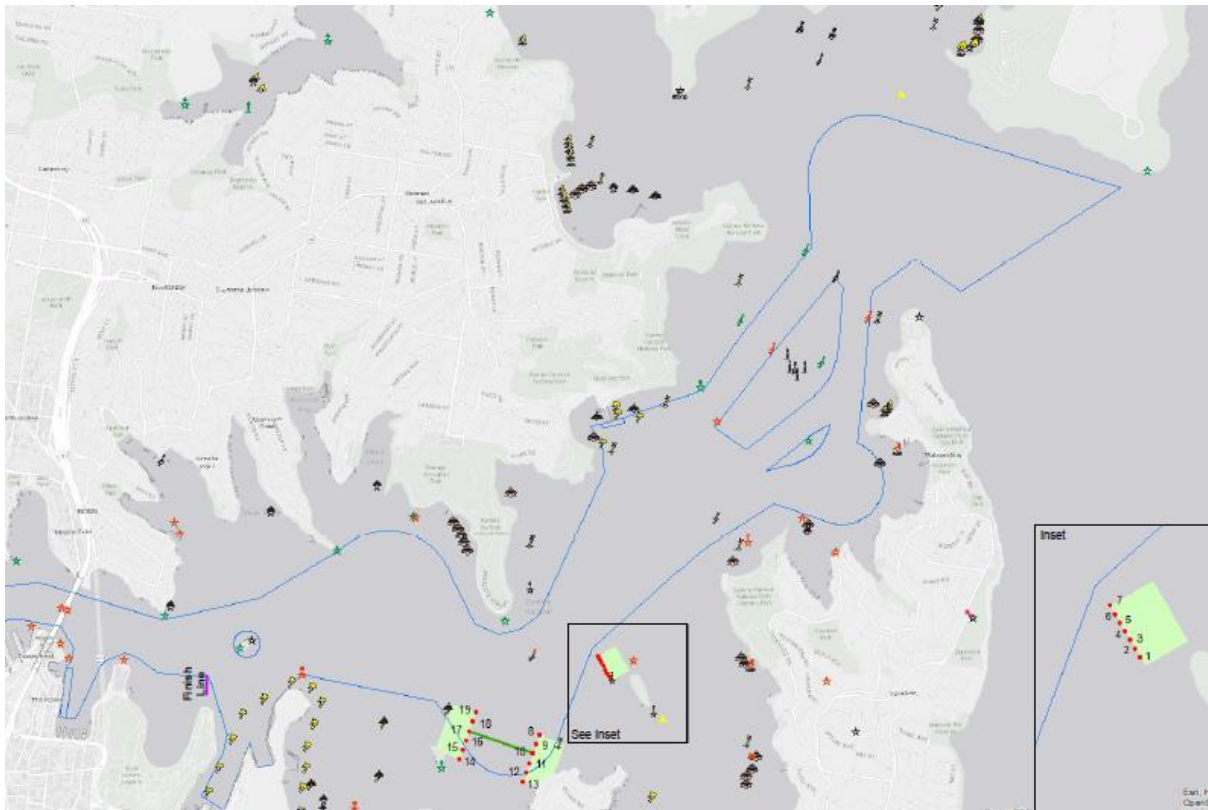


Rianna James

OFFICIAL

A/Senior Special Aquatic Events Officer

Delegate



OFFICIAL

MARINE SAFETY ACT 1998

MARINE NOTICE

Section 12(2)

REGULATION OF VESSELS – EXCLUSION ZONE

**Location**

Manning River, Taree - between Martin Bridge and Dumaresq Island

**Duration**

7.00am to 6.00pm on the following dates:

- Saturday 2 December 2023
- Sunday 3 December 2023

**Detail**

Powerboat racing will be conducted on the navigable waters of the Manning River as specified above. The event will involve the use of powered vessels operating at speed, presenting a significant potential hazard to other waterway users.

An **EXCLUSION ZONE** is specified during the event, which will be indicated by the presence of and monitored by control vessels.

Unauthorised vessels and persons are strictly prohibited from entering the Exclusion Zone.

**Transiting Vessels**


Provision has been made for vessels to transit the Zone during breaks in the trials. Control vessels may, at times during the trials, authorise vessel traffic to pass through the Zone.

Penalties may apply (Section 12(5) – *Marine Safety Act 1998*).

For full details visit the Transport for New South Wales website – <https://www.nsw.gov.au/driving-boating-and-transport/boating-and-marine>

Marine Notice: NH2392

Date: 28 November 2023



Paul Hearfield

Manager Waterways Operations Hunter

Delegate

## **ROADS ACT 1993**

### Notice of Dedication of Land as Public Road at Sawyers Gully in the Cessnock City Council Area

Transport for NSW, by its delegate, dedicates the land described in the schedule below as public road under section 10 of the *Roads Act 1993*.

K DURIE  
Statutory Land Transactions Manager  
Transport for NSW

#### **Schedule**

All that piece or parcel of land situated in the Cessnock City Council area, Parish of Heddon and County of Northumberland, shown as Lot 2 Deposited Plan 1257675.

(TfNSW Papers: SF2023/085547; RO SF2014/047142)


**PASSENGER SERVICE CONTRACT EXEMPTION ORDER (DIRECT FERRY SERVICE BETWEEN  
WATSONS BAY WHARF AND ANY CIRCULAR QUAY PRECINCT WHARF) 2023**

under the

**PASSENGER TRANSPORT ACT 2014**

I, Josh Murray, Secretary of the Department of Transport, on behalf of Transport for NSW, in pursuance of section 39(4) of the *Passenger Transport Act 2014*, make the following Order.

Dated this 28th day of November 2023.



JOSH MURRAY  
Secretary

**Explanatory note**

The object of this Exemption Order is to enable a direct ferry service between Watsons Bay Wharf and any Circular Quay precinct wharf to continue to be operated without a passenger service contract under the *Passenger Transport Act 2014* and to permit certain of such services to stop intermediately at Cremorne Point Wharf. This Order revokes and replaces the previous Exemption Order published on 13 March 2015.

This Order does not authorise wharf access. Arrangements for wharf access are the responsibility of a service operator.

This Order is made under section 39(4) of the *Passenger Transport Act 2014*.

**PASSENGER SERVICE CONTRACT EXEMPTION ORDER (DIRECT FERRY SERVICE BETWEEN WATSONS BAY WHARF AND ANY CIRCULAR QUAY PRECINCT WHARF) 2023**

under the

**PASSENGER TRANSPORT ACT 2014**

**1 Name of Order**

This Order is the *Passenger Service Contract Exemption Order (Direct Ferry Service between Watsons Bay Wharf and Any Circular Quay Precinct Wharf) 2023*.

**2 Commencement**

This Order commences on 1 December 2023 and is required to be published in the Gazette.

**3 Expiry**

This Order continues in force until revoked.

This Order may be revoked at any time by Transport for NSW.

**4 Revocation of Previous Order**

The Exemption Order published in Gazette No 22 of 13 March 2015 at page 712 is revoked.

**5 Definitions**

In this Order:

***Circular Quay precinct wharf*** means any wharf included in the definition of ‘Circular Quay precinct’ in clause 6(3) of the *Passenger Transport Regulation 2014* as amended from time to time.

***public holiday*** has the meaning given by the *Public Holidays Act 2010* but does not include a public holiday for a specified part of the State that does not include the Greater Sydney Region.

**6 Exemption**

A public passenger service by vessel conducted according to regular routes and timetables or according to regular routes and at regular intervals is exempted from the requirement to be operated under the authority of a passenger service contract under section 39 of the *Passenger Transport Act 2014* to the extent that the service:

- (1) is operated on a day other than a Saturday, Sunday or public holiday; and
- (2) starts no sooner than 6am and ends no later than 10am on the same day and is a service:
  - (a) between Watsons Bay Wharf and a Circular Quay precinct wharf in either direction with no intermediate stops; or
  - (b) from a Circular Quay precinct wharf to Watsons Bay Wharf with one intermediate stop at Cremorne Point Wharf; or
- (3) starts no sooner than 3pm and ends no later than 8pm on the same day and is a service:
  - (a) between Watsons Bay Wharf and a Circular Quay precinct wharf in either direction with no intermediate stops; or
  - (b) from Watsons Bay Wharf to a Circular Quay precinct wharf with one intermediate stop at Cremorne Point Wharf.

**7 Conditions**

A service is not exempted by this Order if it is operated in contravention of any of the following conditions:

- (1) The service operator must obtain and maintain access rights to all wharves required to operate a service, and must operate the service in accordance with those rights.
- (2) The service operator may only operate each of the services described at clause 6(2)(b) and (3)(b) once per day.