



Government Gazette

of the State of

New South Wales

Number 33—Roads and Transport

Friday, 2 February 2024

The New South Wales Government Gazette is the permanent public record of official NSW Government notices. It also contains local council, non-government and other notices.

Each notice in the Government Gazette has a unique reference number that appears in parentheses at the end of the notice and can be used as a reference for that notice (for example, (n2019-14)).

The Gazette is compiled by the Parliamentary Counsel's Office and published on the NSW legislation website (www.legislation.nsw.gov.au) under the authority of the NSW Government. The website contains a permanent archive of past Gazettes.

To submit a notice for gazettal, see the Gazette page.

ROADS ACT 1993

Notice of Dedication of Land as Public Road at Bellbrook in the Kempsey Shire Council Area

Kempsey Shire Council, by its delegate, dedicates the land described in the schedule below as a public road under section 16 of the Roads Act 1993.

C MILBURN
General Manager
Kempsey Shire Council

Schedule

All those pieces or parcels of land situated in the Kempsey Shire Council area, Parish of Nulla Nulla and County of Dudley, shown as: Lots 1 and 2 Deposited Plan 1290792

PARKES SHIRE COUNCIL

ROADS ACT 1993

Dedication of Land as Public Road

Notice is hereby given by Parkes Shire Council pursuant to Section 10 of the Roads Act, 1993 that the land as described in the Schedule 1 below is hereby dedicated as public roads. Dated at Parkes, 1 February 2024 K Boyd PMS, General Manager, Parkes Shire Council, PO Box 337, PARKES NSW 2870

SCHEDULE 1

Lot 52 DP 1285759

GREATER HUME SHIRE COUNCIL

**Section 16 of the *Roads Act 1993*
Dedication of Land as Public Road**

Notice is hereby given pursuant to Section 16 of the *Roads Act 1993*, that the land described in the Schedule and shown on the plan below is dedicated as public road.



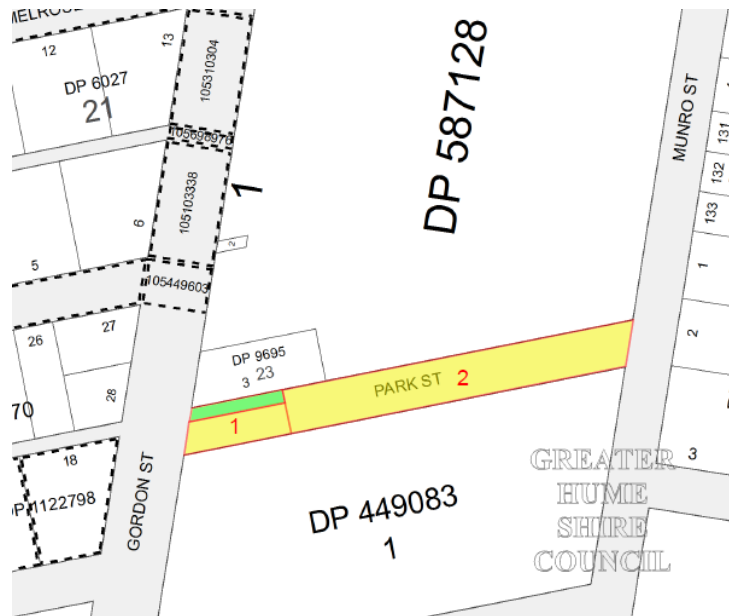
Greg Blackie, Acting General Manager
39 Young Street, PO Box 99, Holbrook NSW 2644.

SCHEDULE:

Township of Culcairn, Parish of Round Hill, County of Hume, LGA Greater Hume Shire.

The parcels of land comprising "Park Street" between Munro Street and Gordon Street separating Lot 1 in DP449083 from Lot 1 in DP587128 and adjoining Lot 3 of Section 23 in DP9695. The land is shown below in yellow and green on the plan below.

PLAN



MARINE SAFETY ACT 1998

MARINE NOTICE

Section 12(2)

REGULATION OF VESSELS – EXCLUSION ZONE

Location

Hunter River – between Stockton South Boat Ramp and Little Park Beach, Stockton.

Duration

6.30am to 11.00am on the following dates:

- Saturday 3 February 2024
- Sunday 4 February 2024

Detail

A number of swim events will be conducted on the navigable waters of the Hunter River as specified above (see the attached map).

An **EXCLUSION ZONE** is specified during the events, which will be indicated by control vessels stationed around the swimmers.


Unauthorised vessels and persons are strictly prohibited from entering the Exclusion Zone.

Penalties may apply (Section 12(5) – *Marine Safety Act 1998*).

For full details visit the Transport for NSW website – <https://www.nsw.gov.au/driving-boating-and-transport/using-waterways/restrictions-and-closures/marine-notices>

Marine Notice: NH2422

Date: 30 January 2024



Paul Hearfield

Manager Waterways Operations Hunter

Delegate



MARINE SAFETY ACT 1998

MARINE NOTICE

Section 12(2)

REGULATION OF VESSELS – EXCLUSION ZONE

Location

Wyangala Dam – adjacent to Wyangala Waters Holiday and Recreation Park.

Duration

8.00am to 6.00pm on the following dates:

- Saturday 3 February 2024
- Sunday 4 February 2024

Detail

A number of water-skiing races will be conducted on the navigable waters of Wyangala Dam as specified above. The event will involve the use of powered vessels and persons being towed at speed, with the possibility of persons in the water from time to time, presenting a significant potential hazard to other waterway users.

An **EXCLUSION ZONE** is specified during the event, which will be marked by inflatable buoys and monitored by control vessels stationed on the boundary.


Unauthorised vessels and persons are strictly prohibited from entering the Exclusion Zone.

Penalties may apply (section 12(5) - *Marine Safety Act 1998*).

For full details visit the Transport for NSW website – <https://www.nsw.gov.au/driving-boating-and-transport/using-waterways/restrictions-and-closures/marine-notice>

Marine Notice: NH2421

Date: 29 January 2024



Paul Hearfield

Manager Waterways Operations Hunter

Delegate

ROADS ACT 1993

Notice of Dedication of Land as Public Road
at Greenacre, in the Canterbury-Bankstown Council Area

Transport for NSW, by its delegate, dedicates the land described in the schedule below as public road under section 10 of the *Roads Act 1993*.

K DURIE
Statutory Land Transactions Manager
Transport for NSW

Schedule

All those pieces or parcels of land situated in the Canterbury-Bankstown Council area, Parish of Bankstown and County of Cumberland, shown as:

Lots 25 to 29 inclusive Deposited Plan 262998; and

Lot 17 Deposited Plan 247992.

(TfNSW Papers: SF2023/201157; RO SF2015/202396)