



Government Gazette

of the State of

New South Wales

Number 63—Roads and Transport

Friday, 23 February 2024

The New South Wales Government Gazette is the permanent public record of official NSW Government notices. It also contains local council, non-government and other notices.

Each notice in the Government Gazette has a unique reference number that appears in parentheses at the end of the notice and can be used as a reference for that notice (for example, (n2019-14)).

The Gazette is compiled by the Parliamentary Counsel's Office and published on the NSW legislation website (www.legislation.nsw.gov.au) under the authority of the NSW Government. The website contains a permanent archive of past Gazettes.

To submit a notice for gazettal, see the Gazette page.

ROADS ACT 1993

Notice of Dedication of Land as Public Road at Bomaderry in the Shoalhaven City Council Area

Transport for NSW, by its delegate, dedicates the land described in the schedule below as public road under section 10 of the *Roads Act 1993*.

K DURIE
Statutory Land Transactions Manager
Transport for NSW

Schedule

All that piece or parcel of land situated in the Shoalhaven City Council area, Parish of Bunberra and County of Camden shown as Lot 19 Deposited Plan 804077.

(TfNSW Papers: SF2017/020011; RO SF2018/337043)

GEORGES RIVER COUNCIL
NOTIFICATION OF CLOSING OF ROAD
Roads Act 1993

In pursuance of the provisions of Section 38D of the *Roads Act 1993*, the road hereunder described is closed and the lands comprised therein cease to be a public road and the rights of passage and access that previously existed in relation to the road are extinguished. Upon closing, title to the land, comprising the former public road, vests in the body specified in the Schedule hereunder.



David Tuxford
General Manager
Georges River Council
Corner MacMahon and Dora Streets
HURSTVILLE NSW 2220

DATE: 20/02/2024.

DESCRIPTION

Lot 1 in Deposited Plan 1280799 at Hurstville in the Local Government Area of Georges River, Parish of St George and County of Cumberland and being land comprised in Folio Identifier 1/1280799.

SCHEDULE

On closing, the land within Lot 1 in Deposited Plan 1280799 remains vested in Georges River Council as operational land for the purposes of the *Local Government Act 1993*.

MARINE SAFETY ACT 1998

Section 12(2)

MARINE NOTICE

REGULATION OF VESSELS – EXCLUSION ZONE

Location

Mooball Creek, Pottsville.

Duration

6:00am to 12:00pm on the following dates:

- Saturday 24 February 2024
- Sunday 25 February 2024

Detail

The swim leg of a triathlon event will be conducted on the navigable waters of Mooball Creek, presenting a significant potential hazard to event participants encountering other waterway users.

An **EXCLUSION ZONE** is specified during the event which will be indicated by the presence of inflatable buoys and lane ropes, and monitored by control vessels.

Unauthorised vessels and persons are strictly prohibited from entering the Exclusion Zone during the times above.

Penalties may apply (section 12(5) - *Marine Safety Act 1998*).

For full details visit the Transport for NSW website – <https://www.nsw.gov.au/driving-boating-and-transport/using-waterways-boating-and-transport-information/restrictions-and-closures-on-nsw-waterways/marine-notices>

Marine Notice: NH2409

Date: 22 February 2024



Rod McDonagh

Manager Waterways Operations North

Delegate

MARINE SAFETY ACT 1998

Section 12(2)

MARINE NOTICE

REGULATION OF VESSELS – EXCLUSION ZONE

Location

Farm Cove, Sydney Harbour.

Duration

- 24 hours per day – during the construction period, from 6.00am Monday 26 February 2024 to 11.59pm Friday 22 March 2024
- 5.30pm to 10.30pm – during performances, from Friday 22 March 2023 to Sunday 21 April 2024
- 24 hours per day – during the deconstruction period, from 6.00am Monday 22 April 2024 to 11.59pm Tuesday 7 May 2024

Detail

The Handa Opera event will take place at Farm Cove on the dates specified above, and will involve a construction period, a performance period, and a deconstruction period.

An **EXCLUSION ZONE** is specified during the times listed at the above location, which will be marked by lit yellow buoys and indicated by the presence of control and security vessels (as per the attached diagram).

Unauthorised vessels and persons are strictly prohibited from entering the Exclusion Zone during the times above.

Penalties may apply (section 12(5) – *Marine Safety Act 1998*).

For full details visit the Transport for NSW website – <https://www.nsw.gov.au/driving-boating-and-transport/using-waterways-boating-and-transport-information/restrictions-and-closures-on-nsw-waterways/marine-notices>

Marine Notice: SE2402

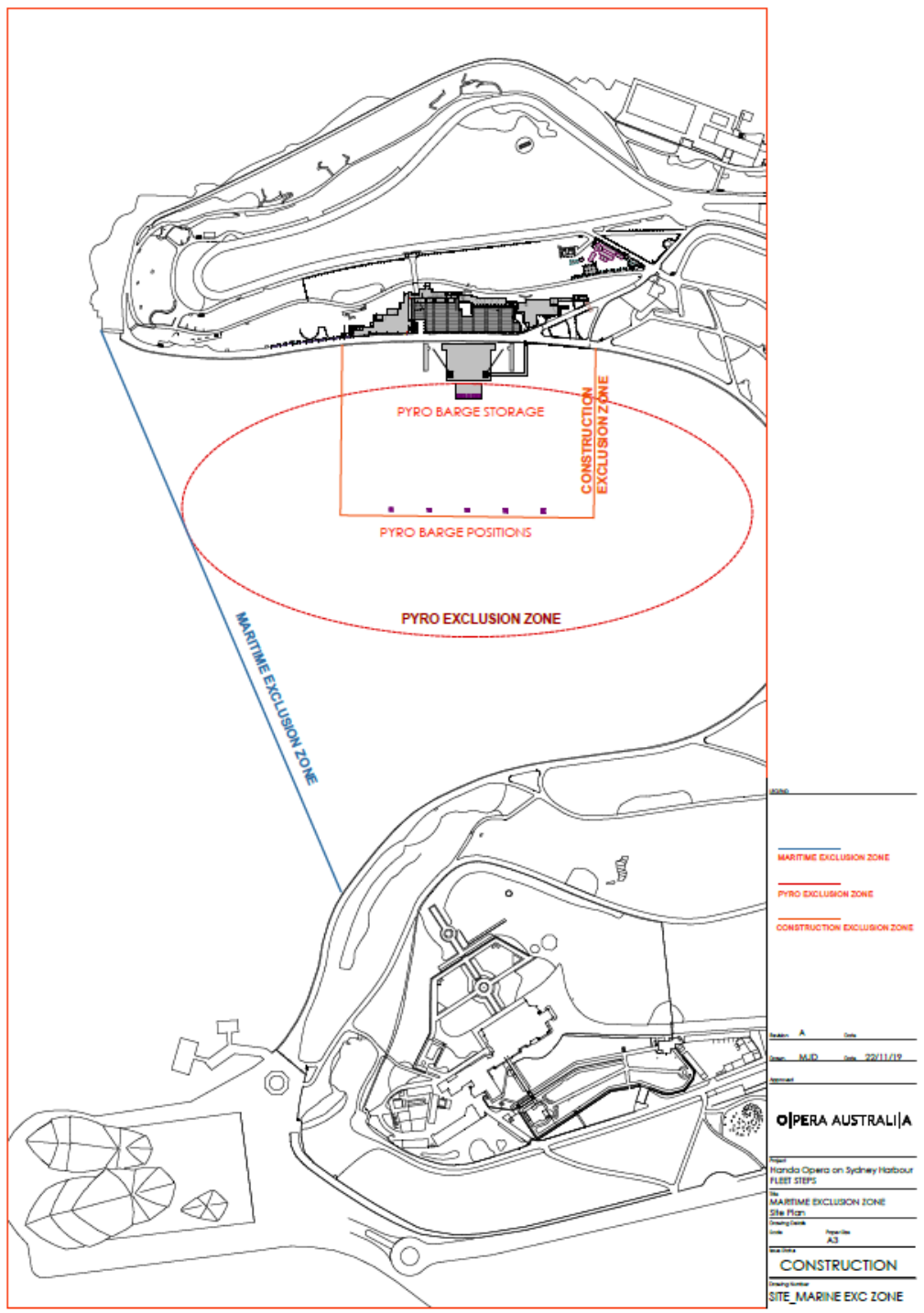
Date: 14 February 2024



Lisa Nott

Senior Special Aquatic Events Officer

Delegate



MARINE SAFETY ACT 1998

MARINE NOTICE

Section 12(2)

REGULATION OF VESSELS – EXCLUSION ZONE & SPECIAL RESTRICTIONS

Location

Hunter River, Raymond Terrace – the entire width of the river downstream from the Fitzgerald Bridge, between the prolongations of Bourke Street and Swan Street.

Duration

8.30am to 5.30pm on the following dates:

- Sunday 25 February 2024
- Sunday 21 April 2024

Detail

Competitive powerboat races will be conducted on the navigable waters of Hunter River, Raymond Terrace as specified above. The event will involve the use of high-speed power vessels, presenting a significant potential hazard to other waterway users.

An **EXCLUSION ZONE** is specified during the event, which will be indicated by control vessels stationed on the boundary.

Unauthorised vessels and persons are strictly prohibited from entering the Exclusion Zone during the times above.

Transit lane

Provision may be made (where necessary) for a control vessel to authorise local vessel traffic to pass safely through the Exclusion Zone via a 'transit lane'.

Special Restrictions


Pursuant to section 12(3) of the Act, vessels using the transit lane must do so at a speed not exceeding 4 knots and must produce minimal wash.

Penalties may apply (section 12(5) - *Marine Safety Act 1998*).

For full details visit the Transport for NSW website – <https://www.nsw.gov.au/driving-boating-and-transport/using-waterways-boating-and-transport-information/restrictions-and-closures-on-nsw-waterways/marine-notices>

Marine Notice: NH2436

Date: 20 February 2024

A handwritten signature in black ink, appearing to be 'A. J. ...', is located at the bottom left of the page.

Paul Hearfield

Manager Waterways Operations Hunter

Delegate

MARINE SAFETY ACT 1998

MARINE NOTICE

Section 12(2)

REGULATION OF VESSELS – EXCLUSION ZONE

Location

Jervis Bay – near the township of Huskisson and the landmark of Shark Net Beach, between the southern side of the Currumbene Creek entrance and Tapalla Point then extending 500 metres into Jervis Bay to the unnamed island.

Duration

- 10.30am to 6.30pm – Friday 23 February 2024
- 6.00am to 2.30pm – Saturday 24 February 2024
- 6.00am to 10.30am – Sunday 25 February 2024

Detail

The swim leg of various triathlon races will be conducted on the waters of Jervis Bay as specified above.

An **EXCLUSION ZONE** is specified during the events and will be indicated by the presence of course rounding buoys, with the Zone extending for 50 metres outside the course rounding buoys on all sides. The Zone will be monitored by control vessels.

Unauthorised vessels and persons are strictly prohibited from entering the Exclusion Zone during the times above.

Penalties may apply (section 12(5) – *Marine Safety Act 1998*).

For full details visit the Transport for NSW website – <https://www.nsw.gov.au/driving-boating-and-transport/using-waterways/restrictions-and-closures/marine-notices>

Marine Notice: SO2415

Date: 15 February 2024



Nathaniel Jacobs

Manager Waterways Operations South

Delegate

MARINE SAFETY ACT 1998

MARINE NOTICE

Section 12(2)

REGULATION OF VESSELS – EXCLUSION ZONE

Location

Cams Wharf, Lake Macquarie – adjacent to Rafferty’s Resort.

Duration

7:00am to 5:30pm on the following dates:

- Sunday 25 February 2024
- Sunday 17 March 2024

Detail

Competitive Personal Watercraft (PWC) races will be conducted on the navigable waters of Lake Macquarie as specified above, and may present a significant hazard to other waterway users.

An **EXCLUSION ZONE** is specified during the events, and will be marked by buoys and indicated by control vessels stationed on the perimeter.


Unauthorised vessels and persons are strictly prohibited from entering the Exclusion Zone during the times above.

Penalties may apply (Section 12(5) – *Marine Safety Act 1998*).

For full details visit the Transport for NSW website – <https://www.nsw.gov.au/driving-boating-and-transport/using-waterways-boating-and-transport-information/restrictions-and-closures-on-nsw-waterways/marine-notice>

Marine Notice: NH2435

Date: 21 February 2024



Paul Hearfield

Manager Waterways Operations Hunter

Delegate