



# *Government Gazette*

of the State of

New South Wales

**Number 78—Crown Land**

**Friday, 8 March 2024**

---

The New South Wales Government Gazette is the permanent public record of official NSW Government notices. It also contains local council, non-government and other notices.

Each notice in the Government Gazette has a unique reference number that appears in parentheses at the end of the notice and can be used as a reference for that notice (for example, (n2019-14)).

The Gazette is compiled by the Parliamentary Counsel's Office and published on the NSW legislation website ([www.legislation.nsw.gov.au](http://www.legislation.nsw.gov.au)) under the authority of the NSW Government. The website contains a permanent archive of past Gazettes.

To submit a notice for gazettal, see the Gazette page.

**ROADS ACT 1993**

**ORDER**

**Transfer of Crown Road to a Council**

In pursuance of the provisions of Section 152I of the *Roads Act 1993*, the Crown road specified in Schedule 1 is transferred to the roads authority specified in Schedule 2 hereunder as from the date of publication of this notice and as from that date the road specified in Schedule 1 ceases to be a Crown road.

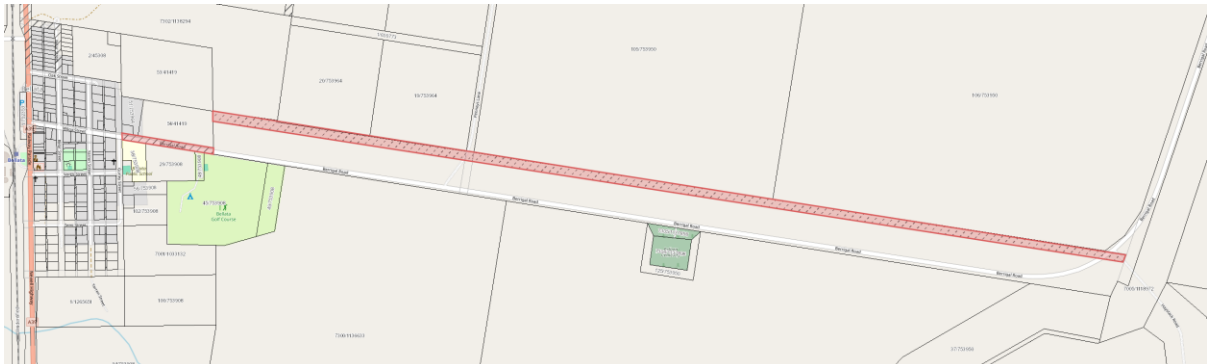
The Hon. Stephen Kamper, MP  
Minister for Lands and Property

---

**SCHEDULE 1**

Parish: Boorah  
County: Jamison  
Land District: Moree  
LGA: Narrabri Shire Council

DESCRIPTION: Crown Road adjoining Lot 54 DP 41419 and Lot 7303 DP 1138294 as shown in red on diagram below.



---

**SCHEDULE 2**

Roads Authority: Narrabri Shire Council  
Council's Ref: 2127387 NG:RW  
DPE – Crown Lands Ref: 24/00404

# ROADS ACT 1993

## ORDER

### Transfer of Crown Road to a Roads Authority

In pursuance of the provisions of Section 152I of the *Roads Act 1993*, the Crown road specified in Schedule 1 is transferred to the roads authority specified in Schedule 2 hereunder as from the date of publication of this notice and as from that date the road specified in Schedule 1 ceases to be a Crown road.

The Hon. Stephen Kamper, MP  
Minister for Lands and Property

---

#### SCHEDULE 1

Parish: Tomerong  
County: St Vincent  
Land District: Nowra  
LGA: Shoalhaven

DESCRIPTION: Part of Crown Road South of Lot 7014 DP 1064563 as shown outlined by red colour in diagram below as 620m2.

---

#### SCHEDULE 2

Roads Authority: Transport for New South Wales  
TfNSW Ref: JBR Project  
DPHI – Crown Lands Ref: 23/07793#01



**CROWN LAND MANAGEMENT ACT 2016**  
**NOTICE - CROWN LAND TO BE USED OR OCCUPIED FOR OTHER PURPOSE UNDER S 2.18(2)(b)**

Pursuant to section 2.18(2)(b) of the Crown Land Management Act 2016, the Crown land specified in Column 2 of the following Schedule is proposed to be used or occupied under a relevant interest granted for the purpose(s) specified in Column 1 of the following Schedule.

The Hon. Stephen Kamper MP  
Minister for Lands and Property

---

<b>Column 1</b>	<b>Schedule</b>
Pipeline (relevant interest - Licence 642038) Pontoon (relevant interest - Licence 642038) Pump Station (relevant interest - Licence 642038)	<b>Column 2</b> Reserve No. 84334 Public Purpose: Generally Notified: 22-Mar-1963 File Reference: R84334/PURP071/001

---

<b>Column 1</b>	<b>Schedule</b>
Pipeline (relevant interest - Licence 642038) Pontoon (relevant interest - Licence 642038) Pump Station (relevant interest - Licence 642038)	<b>Column 2</b> Reserve No. 1011268 Public Purpose: Future Public Requirements Notified: 3-Feb-2006 File Reference: R1011268/PURP980/001

---

<b>Column 1</b>	<b>Schedule</b>
Access (relevant interest - Licence 643928) Conservation (relevant interest - Licence 643928)	<b>Column 2</b> Reserve No. 89459 Public Purpose: Future Public Requirements Notified: 6-Jun-1975 File Reference: R89459/PURP001/001

---

<b>Column 1</b>	<b>Schedule</b>
Access (relevant interest - Licence 643928) Conservation (relevant interest - Licence 643928)	<b>Column 2</b> Reserve No. 750564 Public Purpose: Future Public Requirements Notified: 29-Jun-2007 File Reference: R750564/PURP001/001

---

**ROADS ACT 1993**  
**TRANSFER OF A CROWN ROAD TO A ROADS AUTHORITY**

In pursuance of the provisions of Section 152I of the *Roads Act 1993*, the Crown road specified in Schedule 1 is transferred to the roads authority specified in Schedule 2 hereunder, and as from the date of publication of this notice, the road specified in Schedule 1 ceases to be a Crown road.

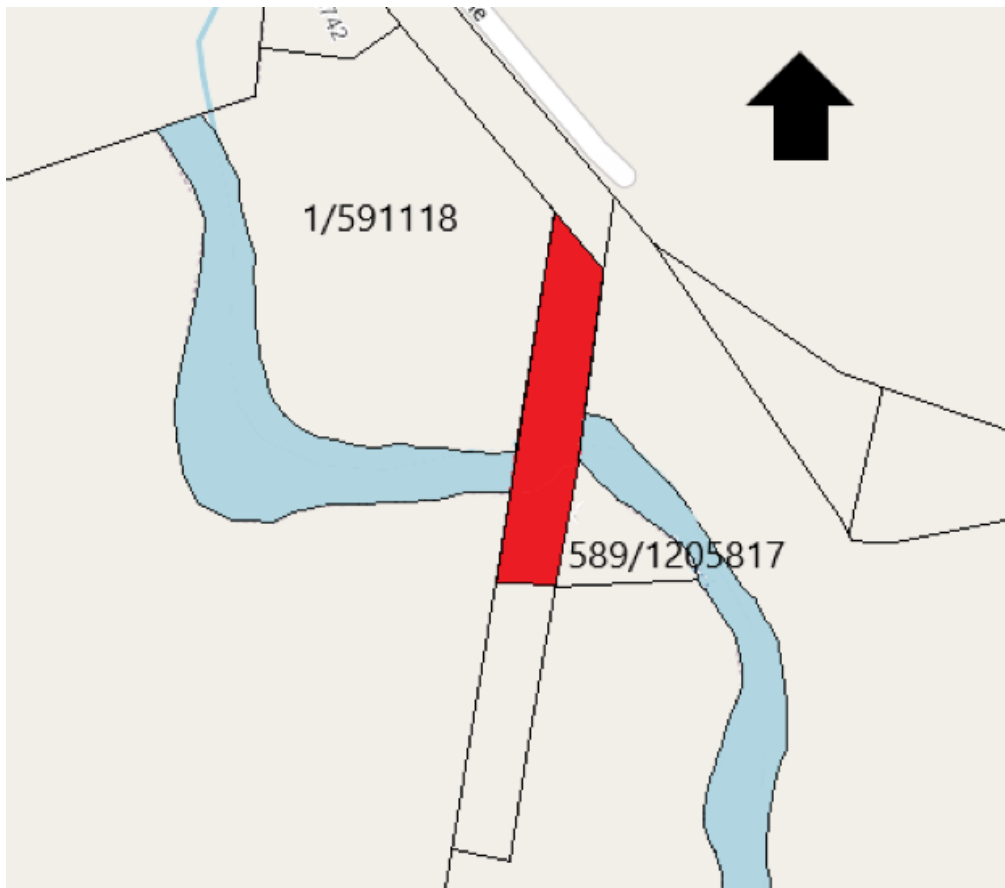
The Hon. Stephen Kamper MP  
Minister for Lands and Property

---

**Schedule 1**

Parish – Tomki County – Rous  
Land District - Casino Locality – McKees Hill  
LGA: Richmond Valley

DESCRIPTION: Crown public road east Lot 1 DP 591118 through to the southern boundary of lot 589 DP 1205817 as shown by red colour of about 5500m<sup>2</sup>



**Schedule 2**

Roads Authority: Richmond Valley Council  
Council's Ref: Richardsons Lane McKees Hill  
Crown Lands Ref: 23/00510 – W639003- non-urban

**ROADS ACT 1993**  
**TRANSFER OF A CROWN ROAD TO A ROADS AUTHORITY**

In pursuance of the provisions of Section 152I of the *Roads Act 1993*, the Crown road specified in Schedule 1 is transferred to the roads authority specified in Schedule 2 hereunder, and as from the date of publication of this notice, the road specified in Schedule 1 ceases to be a Crown road.

The Hon. Stephen Kamper MP  
Minister for Lands and Property

---

**Schedule 1**

Parish – Elland County – Clarence  
Land District - Grafton Locality – Rushforth  
LGA: Clarence Valley

DESCRIPTION: Crown public road within Lot 8 DP 249855 as shown by red colour of about 3956m<sup>2</sup>



**Schedule 2**

Roads Authority: Clarence Valley Council  
Council's Ref: Watters Road - Casson  
Crown Lands Ref: 24/01082 – W644624

**ROADS ACT 1993**  
**TRANSFER OF A CROWN ROAD TO A ROADS AUTHORITY**

In pursuance of the provisions of Section 152I of the *Roads Act 1993*, the Crown road specified in Schedule 1 is transferred to the roads authority specified in Schedule 2 hereunder, and as from the date of publication of this notice, the road specified in Schedule 1 ceases to be a Crown road.

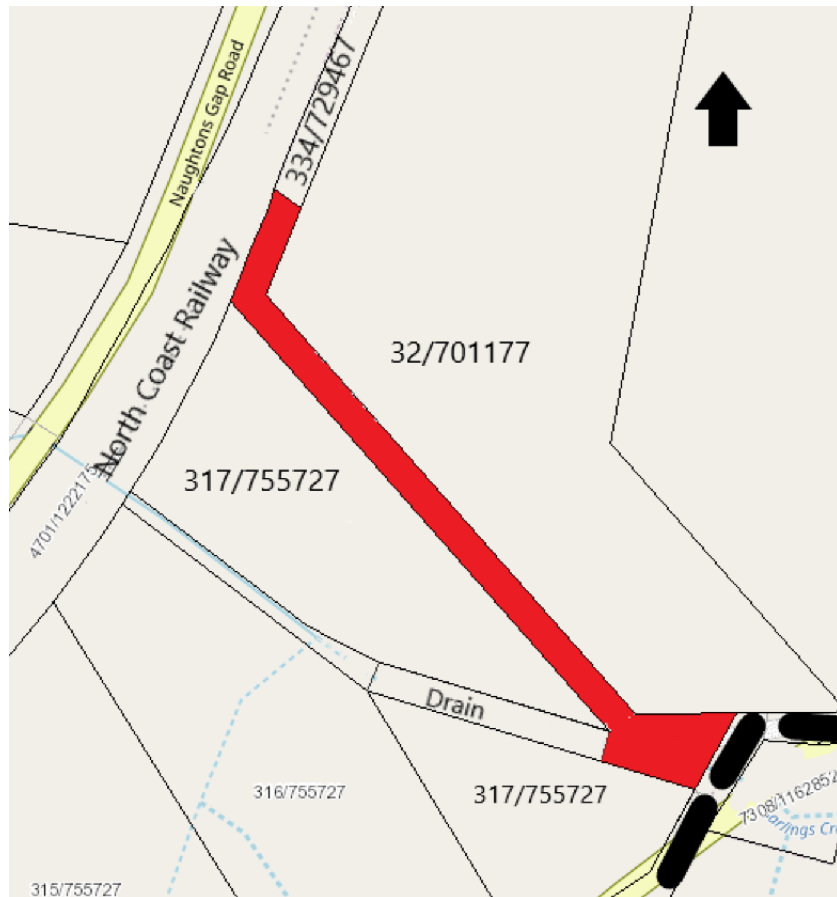
The Hon. Stephen Kamper MP  
Minister for Lands and Property

---

**Schedule 1**

Parish – North Casino County – Rous  
Land District – Casino Locality – Casino  
LGA: Richmond Valley

DESCRIPTION: Crown public road bounded to the north by Lot 334 DP 729467 then Lot 32 DP 701177, Council public road, Lot 317 DP 755727, Reserve for Drain, Lot 317 DP 755727 and the North Coast Railway Line, as shown by red colour of about 1855m<sup>2</sup>



**Schedule 2**

Roads Authority: Richmond Valley Council  
Council's Ref: Whittons Road, Casino  
Crown Lands Ref: 23/00510 – W639003 – non-urban

---

**ROADS ACT 1993**  
**TRANSFER OF A CROWN ROAD TO A ROADS AUTHORITY**

In pursuance of the provisions of Section 152I of the *Roads Act 1993*, the Crown road specified in Schedule 1 is transferred to the roads authority specified in Schedule 2 hereunder, and as from the date of publication of this notice, the road specified in Schedule 1 ceases to be a Crown road.

The Hon. Stephen Kamper MP  
Minister for Lands and Property

---

**Schedule 1**  
Parish – Kyogle County – Rous  
Land District – Casino Locality – Fairy Hill  
LGA: Richmond Valley

DESCRIPTION: Crown public road separating Lot 2 DP 1144488 from Lot 1 DP 1128063  
as shown by red colour of about 400m<sup>2</sup>



**Schedule 2**  
Roads Authority: Richmond Valley Council  
Council's Ref: Shephard's Road Fairy Hill  
Crown Lands Ref: 23/00510 – W639003 – non urban



**ROADS ACT 1993**  
**TRANSFER OF A CROWN ROAD TO A ROADS AUTHORITY**

In pursuance of the provisions of Section 152I of the *Roads Act 1993*, the Crown road specified in Schedule 1 is transferred to the roads authority specified in Schedule 2 hereunder, and as from the date of publication of this notice, the road specified in Schedule 1 ceases to be a Crown road.

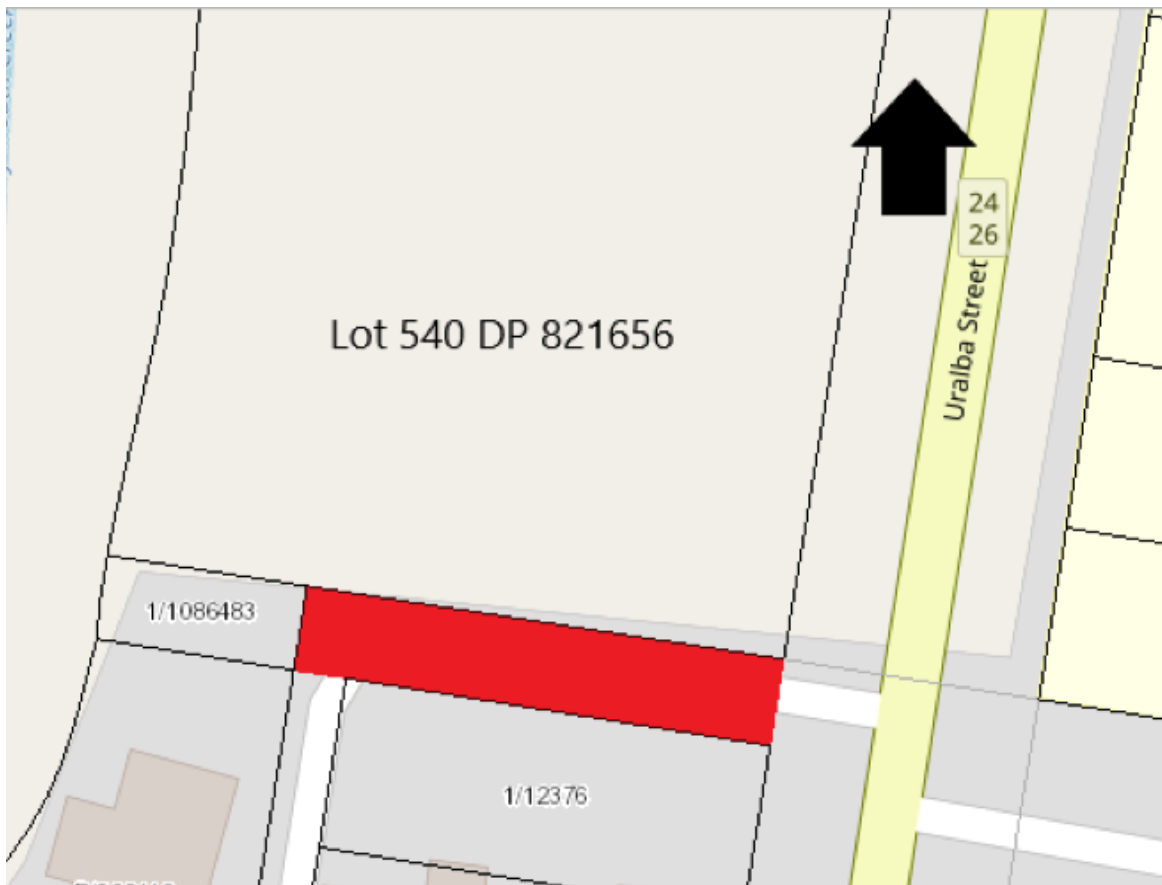
The Hon. Stephen Kamper MP  
Minister for Lands and Property

---

**Schedule 1**

Parish – Riley County – Richmond  
Land District - Lismore Locality – Woodburn  
LGA: Richmond Valley

DESCRIPTION: Crown public road south Lot 540 DP 821656 of about 595m<sup>2</sup>



**Schedule 2**

Roads Authority: Richmond Valley Council  
Council's Ref: Whyratta Street Woodburn  
Crown Lands Ref: 23/00510 – W639003 – urban

---

**CROWN LAND MANAGEMENT ACT 2016**  
**NOTICE - CROWN LAND TO BE USED OR OCCUPIED FOR OTHER PURPOSE UNDER S 2.18(2)(b)**

Pursuant to section 2.18(2)(b) of the Crown Land Management Act 2016, the Crown land specified in Column 2 of the following Schedule is proposed to be used or occupied under a relevant interest granted for the purpose(s) specified in Column 1 of the following Schedule.

The Hon. Stephen Kamper MP  
Minister for Lands and Property

---

<b>Column 1</b>	<b>Schedule</b>
Jetty (relevant interest - 638006) Reclamation (relevant interest - 638006) Retaining Wall (relevant interest - 638006) Rock Groyne (relevant interest - 638006)	<b>Column 2</b> Reserve No. 56146 Public Purpose: Generally Notified: 11-May-1923 File Reference: R56146/PURP910/001

---

<b>Column 1</b>	<b>Schedule</b>
Jetty (relevant interest - 638006) Reclamation (relevant interest - 638006) Retaining Wall (relevant interest - 638006) Rock Groyne (relevant interest - 638006)	<b>Column 2</b> Reserve No. 1011268 Public Purpose: Future Public Requirements Notified: 3-Feb-2006 File Reference: R1011268/PURP981/001

---

<b>Column 1</b>	<b>Schedule</b>
Jetty (relevant interest - 640653) Steps (relevant interest - 640653)	<b>Column 2</b> Reserve No. 56146 Public Purpose: Generally Notified: 11-May-1923 File Reference: R56146/PURP911/001

---

<b>Column 1</b>	<b>Schedule</b>
Jetty (relevant interest - 640653) Steps (relevant interest - 640653)	<b>Column 2</b> Reserve No. 1011268 Public Purpose: Future Public Requirements Notified: 3-Feb-2006 File Reference: R1011268/PURP982/001

---

<b>Column 1</b>	<b>Schedule</b>
Jetty (relevant interest - 639858)	<b>Column 2</b> Reserve No. 56146 Public Purpose: Generally Notified: 11-May-1923 File Reference: R56146/PURP912/001

---

**Column 1**

Jetty (relevant interest - 639858)

**Schedule****Column 2**

Reserve No. 1011268  
Public Purpose: Future Public Requirements  
Notified: 3-Feb-2006  
File Reference: R1011268/PURP983/001

---

**Column 1**

Jetty (relevant interest - 640134)  
Sliprails (relevant interest - 640134)

**Schedule****Column 2**

Reserve No. 56146  
Public Purpose: Generally  
Notified: 11-May-1923  
File Reference: R56146/PURP913/001

---

**Column 1**

Jetty (relevant interest - 640134)  
Sliprails (relevant interest - 640134)

**Schedule****Column 2**

Reserve No. 1011268  
Public Purpose: Future Public Requirements  
Notified: 3-Feb-2006  
File Reference: R1011268/PURP984/001

---

**Column 1**

Jetty (relevant interest - 640140)  
Reclamation (relevant interest - 640140)  
Seawall (relevant interest - 640140)  
Sliprails (relevant interest - 640140)

**Schedule****Column 2**

Reserve No. 56146  
Public Purpose: Generally  
Notified: 11-May-1923  
File Reference: R56146/PURP914/001

---

**Column 1**

Jetty (relevant interest - 640140)  
Reclamation (relevant interest - 640140)  
Seawall (relevant interest - 640140)  
Sliprails (relevant interest - 640140)

**Schedule****Column 2**

Reserve No. 1011268  
Public Purpose: Future Public Requirements  
Notified: 3-Feb-2006  
File Reference: R1011268/PURP985/001

---

**Column 1**

Boatshed (relevant interest - 643319)  
Jetty (relevant interest - 643319)  
Pontoon (relevant interest - 643319)  
Ramp (relevant interest - 643319)  
Reclamation (relevant interest - 643319)  
Seawall (relevant interest - 643319)  
Walkway (relevant interest - 643319)

**Schedule****Column 2**

Reserve No. 56146  
Public Purpose: Generally  
Notified: 11-May-1923  
File Reference: R56146/PURP916/001

---

**Column 1**

Boatshed (relevant interest - 643319)  
Jetty (relevant interest - 643319)  
Pontoon (relevant interest - 643319)  
Ramp (relevant interest - 643319)  
Reclamation (relevant interest - 643319)  
Seawall (relevant interest - 643319)  
Walkway (relevant interest - 643319)

**Schedule****Column 2**

Reserve No. 1011268  
Public Purpose: Future Public Requirements  
Notified: 3-Feb-2006  
File Reference: R1011268/PURP987/001

---

**Column 1**

Jetty (relevant interest - 634192)  
Ramp (Solid) (relevant interest - 634192)

**Schedule****Column 2**

Reserve No. 56146  
Public Purpose: Generally  
Notified: 11-May-1923  
File Reference: R56146/PURP917/001

---

**Column 1**

Jetty (relevant interest - 634192)  
Ramp (Solid) (relevant interest - 634192)

**Schedule****Column 2**

Reserve No. 1011268  
Public Purpose: Future Public Requirements  
Notified: 3-Feb-2006  
File Reference: R1011268/PURP988/001

---

**Column 1**

Berthing Area (relevant interest - 625279)  
Jetty (relevant interest - 625279)  
Piles (relevant interest - 625279)  
Reclamation (relevant interest - 625279)  
Seawall (relevant interest - 625279)  
Steps (relevant interest - 625279)

**Schedule****Column 2**

Reserve No. 56146  
Public Purpose: Generally  
Notified: 11-May-1923  
File Reference: R56146/PURP918/001

---

**Column 1**

Berthing Area (relevant interest - 625279)  
Jetty (relevant interest - 625279)  
Piles (relevant interest - 625279)  
Reclamation (relevant interest - 625279)  
Seawall (relevant interest - 625279)  
Steps (relevant interest - 625279)

**Schedule****Column 2**

Reserve No. 1011268  
Public Purpose: Future Public Requirements  
Notified: 3-Feb-2006  
File Reference: R1011268/PURP989/001

---

**Column 1**

Jetty (relevant interest - 637706)

**Schedule****Column 2**

Reserve No. 56146  
Public Purpose: Generally  
Notified: 11-May-1923  
File Reference: R56146/PURP919/001

---

**Column 1**

Jetty (relevant interest - 637706)

**Schedule****Column 2**

Reserve No. 1011268  
Public Purpose: Future Public Requirements  
Notified: 3-Feb-2006  
File Reference: R1011268/PURP990/001

---

**Column 1**

Boatshed (relevant interest - 636949)  
Concrete Ramp (relevant interest - 636949)  
Concrete Ramp (relevant interest - 636949)  
Landing/Platform (relevant interest - 636949)  
Reclamation (relevant interest - 636949)  
Seawall (relevant interest - 636949)  
Steps (relevant interest - 636949)

**Schedule****Column 2**

Reserve No. 56146  
Public Purpose: Generally  
Notified: 11-May-1923  
File Reference: R56146/PURP920/001

---

**Column 1**

Boatshed (relevant interest - 636949)  
Concrete Ramp (relevant interest - 636949)  
Concrete Ramp (relevant interest - 636949)  
Landing/Platform (relevant interest - 636949)  
Reclamation (relevant interest - 636949)  
Seawall (relevant interest - 636949)  
Steps (relevant interest - 636949)

**Schedule****Column 2**

Reserve No. 1011268  
Public Purpose: Future Public Requirements  
Notified: 3-Feb-2006  
File Reference: R1011268/PURP991/001

---

**Column 1**

Jetty (relevant interest - 614066)

**Schedule****Column 2**

Reserve No. 56146  
Public Purpose: Generally  
Notified: 11-May-1923  
File Reference: R56146/PURP921/001

---

**Column 1**

Jetty (relevant interest - 614066)

**Schedule****Column 2**

Reserve No. 1011268  
Public Purpose: Future Public Requirements  
Notified: 3-Feb-2006  
File Reference: R1011268/PURP992/001

---

**Column 1**

Berthing Area (relevant interest - 635323)  
Boatshed (relevant interest - 635323)  
Jetty (relevant interest - 635323)  
Piles (relevant interest - 635323)  
Pontoon (relevant interest - 635323)  
Ramp (relevant interest - 635323)  
Reclamation (relevant interest - 635323)  
Seawall (relevant interest - 635323)  
Sliprails (relevant interest - 635323)

**Schedule****Column 2**

Reserve No. 56146  
Public Purpose: Generally  
Notified: 11-May-1923  
File Reference: R56146/PURP922/001

---

**Column 1**

Berthing Area (relevant interest - 635323)  
Boatshed (relevant interest - 635323)  
Jetty (relevant interest - 635323)  
Piles (relevant interest - 635323)  
Pontoon (relevant interest - 635323)  
Ramp (relevant interest - 635323)  
Reclamation (relevant interest - 635323)  
Seawall (relevant interest - 635323)  
Sliprails (relevant interest - 635323)

**Schedule****Column 2**

Reserve No. 1011268  
Public Purpose: Future Public Requirements  
Notified: 3-Feb-2006  
File Reference: R1011268/PURP993/001

---

**Column 1**

Jetty (relevant interest - 632368)  
Reclamation (relevant interest - 632368)

**Schedule****Column 2**

Reserve No. 56146  
Public Purpose: Generally  
Notified: 11-May-1923  
File Reference: R56146/PURP923/001

---

**Column 1**

Jetty (relevant interest - 632368)  
Reclamation (relevant interest - 632368)

**Schedule****Column 2**

Reserve No. 1011268  
Public Purpose: Future Public Requirements  
Notified: 3-Feb-2006  
File Reference: R1011268/PURP994/001

---

**Column 1**

Jetty (relevant interest - 606079)

**Schedule****Column 2**

Reserve No. 56146  
Public Purpose: Generally  
Notified: 11-May-1923  
File Reference: R56146/PURP924/001

---

**Column 1**

Jetty (relevant interest - 606079)

**Schedule****Column 2**

Reserve No. 1011268  
Public Purpose: Future Public Requirements  
Notified: 3-Feb-2006  
File Reference: R1011268/PURP995/001

---

**Column 1**

Jetty (relevant interest - 627031)  
Reclamation (relevant interest - 627031)  
Seawall (relevant interest - 627031)

**Schedule****Column 2**

Reserve No. 56146  
Public Purpose: Generally  
Notified: 11-May-1923  
File Reference: R56146/PURP925/001

---

**Schedule**

**Column 1**

Jetty (relevant interest - 627031)  
Reclamation (relevant interest - 627031)  
Seawall (relevant interest - 627031)

**Column 2**

Reserve No. 1011268  
Public Purpose: Future Public Requirements  
Notified: 3-Feb-2006  
File Reference: R1011268/PURP996/001

---

**CROWN LAND MANAGEMENT ACT 2016**  
**APPOINTMENT OF STATUTORY LAND MANAGER BOARD MEMBERS**

Pursuant to clause 4(1) of Schedule 5 to the *Crown Land Management Act 2016*, the persons specified in Column 1 of the Schedule hereunder are appointed, for the terms of office specified in that Column, as board members for the statutory land manager specified opposite in Column 2, which has been appointed as Crown land manager of the land referred to in Column 3 of the Schedule. It is a condition of the appointment that the board member must comply with the Department of Planning, Housing and Infrastructure - Crown Lands *Crown reserve code of conduct: For non-council Crown land managers and commons trusts* (as may be amended or replaced from time to time).

The Hon. Stephen Kamper MP  
Minister for Lands and Property

<b>Schedule</b>		
<b>Column 1</b>	<b>Column 2</b>	<b>Column 3</b>
Ms Ashlea Virginia Mahoney	Alison Hone Reserve Land Manager	Reserve No. 94993 Purpose: Promotion Of The Study And The Preservation Of Native Flora And Fauna Notified: 29-May-1981
Mr Gregory Bruce Warden		Reserve No. 130024 Purpose: Environmental Protection Notified: 25-Mar-1988
For a term commencing date of this notice and expiring 7-Mar-2029		File Reference: SLM/APP791/001

**CROWN LAND MANAGEMENT ACT 2016**  
**APPOINTMENT OF STATUTORY LAND MANAGER BOARD MEMBERS**

Pursuant to clause 4(1) of Schedule 5 to the *Crown Land Management Act 2016*, the persons specified in Column 1 of the Schedule hereunder are appointed, for the terms of office specified in that Column, as board members for the statutory land manager specified opposite in Column 2, which has been appointed as Crown land manager of the land referred to in Column 3 of the Schedule. It is a condition of the appointment that the board member must comply with the Department of Planning, Housing and Infrastructure - Crown Lands *Crown reserve code of conduct: For non-council Crown land managers and commons trusts* (as may be amended or replaced from time to time).

The Hon. Stephen Kamper MP  
Minister for Lands and Property

<b>Schedule</b>		
<b>Column 1</b>	<b>Column 2</b>	<b>Column 3</b>
Mrs Anita Groth	Boggabri Showground And Public Recreation Land Manager	Reserve No. 97766 Purpose: Public Recreation Showground Notified: 19-Apr-1985
Mrs Linda Slee		File Reference: SLM/APP803/001
For a term commencing date of this notice and expiring 20-Aug-2025		



**CROWN LAND MANAGEMENT ACT 2016**  
**APPOINTMENT OF STATUTORY LAND MANAGER BOARD MEMBERS**

Pursuant to clause 4(1) of Schedule 5 to the *Crown Land Management Act 2016*, the persons specified in Column 1 of the Schedule hereunder are appointed, for the terms of office specified in that Column, as board members for the statutory land manager specified opposite in Column 2, which has been appointed as Crown land manager of the land referred to in Column 3 of the Schedule. It is a condition of the appointment that the board member must comply with the Department of Planning, Housing and Infrastructure - Crown Lands *Crown reserve code of conduct: For non-council Crown land managers and commons trusts* (as may be amended or replaced from time to time).

The Hon. Stephen Kamper MP  
Minister for Lands and Property

<hr/> <b>Schedule</b> <hr/>		
<b>Column 1</b>	<b>Column 2</b>	<b>Column 3</b>
Gregory Ian McAneney	Eatonsville Public Hall Land Manager	Reserve No. 540072 Purpose: Public Hall Notified: 2-Nov-1956
For a term commencing date of this notice and expiring 10-Oct-2024		File Reference: SLM/APP838/001

**CROWN LAND MANAGEMENT ACT 2016**  
**REVOCATION OF RESERVE OF CROWN LAND**

Pursuant to section 2.11 of the *Crown Land Management Act 2016*, the reservation of Crown land specified in Column 1 of the following Schedule is revoked to the extent specified opposite in Column 2 of the Schedule.

The Hon. Stephen Kamper MP  
Minister for Lands and Property

---

**Schedule**

**Column 1**

Land District: Willyama  
Local Government Area: Broken Hill  
Locality: Broken Hill  
Reserve No. 70062  
Public Purpose: Water Supply  
Notified: 23-May-1941  
File Reference: R70062/REV001/001

**Column 2**

The whole being  
Whole Lots: Lot 16 Section 35 DP 759092  
Parish Picton  
County Yancowinna  
Area: about 989.3 square metres

---

**CROWN LAND MANAGEMENT ACT 2016**  
**NOTICE - CROWN LAND TO BE USED OR OCCUPIED FOR OTHER PURPOSE UNDER S 2.18(2)(b)**

Pursuant to section 2.18(2)(b) of the Crown Land Management Act 2016, the Crown land specified in Column 2 of the following Schedule is proposed to be used or occupied under a relevant interest granted for the purpose(s) specified in Column 1 of the following Schedule.

The Hon. Stephen Kamper MP  
Minister for Lands and Property

---

<b>Column 1</b>	<b>Schedule</b>	<b>Column 2</b>
Access (relevant interest - Licence 644850)		Reserve No. 59686 Public Purpose: Travelling Stock Notified: 6-May-1927 File Reference: R59686/PURP003/001
Access (relevant interest - Licence 644851)		Reserve No. 59686 Public Purpose: Travelling Stock Notified: 6-May-1927 File Reference: R59686/PURP004/001
Communication Facilities (relevant interest - Licence 644851) Access (relevant interest - Licence 644851)		Reserve No. 9702 Public Purpose: Trigonometrical Purposes Notified: 21-Sep-1889 File Reference: R9702/PURP003/001
Communication Facilities (relevant interest - Licence 644850) Access (relevant interest - Licence 644850)		Reserve No. 9702 Public Purpose: Trigonometrical Purposes Notified: 21-Sep-1889 File Reference: R9702/PURP004/001
Communication Facilities (relevant interest - Licence 644924) Access (relevant interest - Licence 644924)		Reserve No. 63725 Public Purpose: Resting Place, Public Recreation Notified: 13-Jan-1933 File Reference: R63725/PURP005/001

---

**ROADS ACT 1993**  
**TRANSFER OF CROWN ROAD TO ROADS AUTHORITY**

In pursuance of the provisions of Section 152I of the *Roads Act 1993*, the Crown road specified in Schedule 1 is transferred to the Roads Authority specified in Schedule 2 hereunder, and as from the date of publication of this notice, the road specified in Schedule 1 ceases to be Crown road.

The Hon. Stephen Kamper, MP  
Minister for Lands and Property

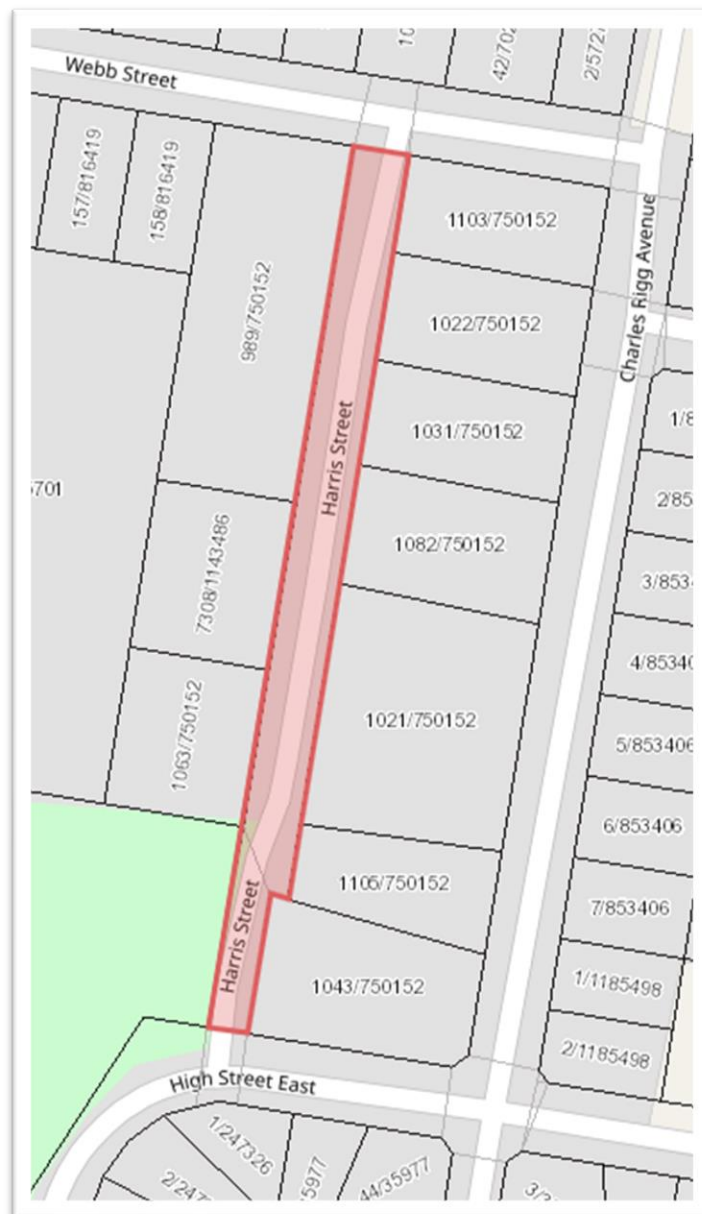
**SCHEDULE 1**

Parish – Currajong; County – Ashburnham

Land District – Parkes; Locality – Parkes

Local Government Area – Parkes Shire Council

Description: Harris Street at Parkes as denoted by red colour on the diagram below and comprising of approx. 0.3618 ha.



**SCHEDULE 2**

Roads Authority: Parkes Shire Council

File Ref: 24/01541, W644872